

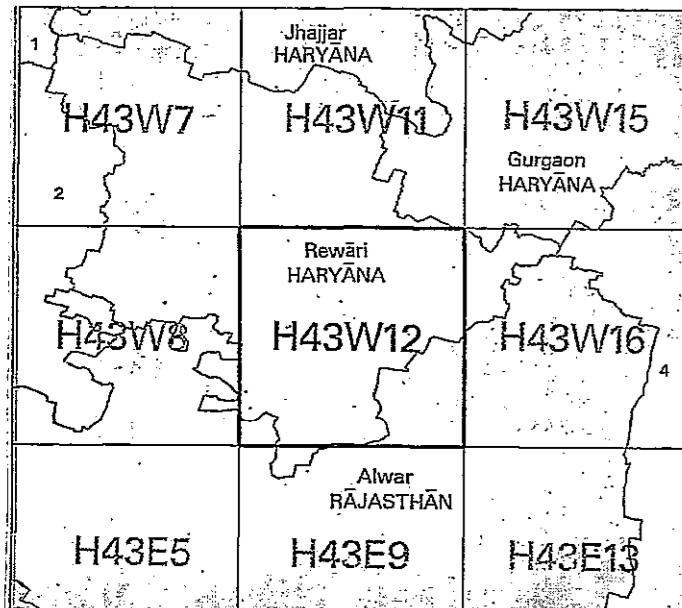


NOT FOR EXPORT

OPEN SERIES MAP

No. H43W12

Scale 1:50,000



1 Bhiwani, HARYANA. 2 Mahendragarh, HARYANA. 3 Jaipur, RAJASTHAN. 4 Mewat, HARYANA.

भारतीय सर्वेक्षण विभाग SURVEY OF INDIA

1st Edition 2007. Price : Rs. 50/-

CONVENTIONAL SYMBOLS

- Express Highway, with toll; with bridge; with distance stone...
Roads, metalled according to importance...
Railways, other gauges double; single with distance stones; do...
Towns or Villages: inhabited; deserted, Fort...
Houses: permanent; temporary; Tower, Antiquities...
Religious: Church, Mosque, Light, Tomb, Graves...
Palms: palm-tree; other: Banyan, Casuarina, Bamboo, Other trees...
Agriculture: cultivated; wooded; Surveyed tree...
Boundary, International...
State: demarcated; undemarcated...
Pillars: surveyed; unlocated; village infirmation...
Height, triangulation; station point: approximate...
Bench-mark: specific; tertiary; canal...
Post office, Telegraph office, Overhead tank...
Rozar: house or inspection bungalow, Circuit house, Police station...
Camping ground, Forest: reserved; protected...
Spruced names: administrative; locality or tribal...
Hospital, Dispensary, Veterinary hospital...
Aerodrome, Helipad, Tourist site...
Power line: with pylons surveyed; with poles unsurveyed

REFERENCE


NH 8 National Highway No. 8

NOTES

heights are in metres and above Indian mean sea level.
Contours are approximate.
relative height, e.g. S., represents the approximate height, in metres, between the top and bottom of the steepest slope.
Important government buildings are shown in black with names.
Water: shown dry, in this area usually contains water from July to March.
Streams: the numerous throughout the sheet, only the important ones have been shown.
Unmetalled roads and cart-tracks in this sheet are generally mettable in dry season. Permission to use these roads is to be obtained from the irrigation authorities.
200-metre retriangulation stations of Bhiwani Dam Project survey are shown as tertiary Bench mark us

COMPILED INDEX

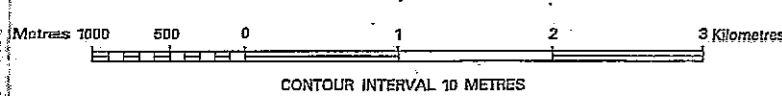
A. Surveyed during 1933-34. Updated for major details during 2005-06.



Projection - UTM Datum - WGS 84

Magnetic Variation from True North about 1/4 East in 2000. (increasing by about 2' annually).

1:50,000



CONTOUR INTERVAL 10 METRES

For further details about this map, please contact

Director
Haryana Geo-Spatial Data Centre
Survey of India, Sector 32 A
Chandigarh.
Fax : 0172 - 2804671

WEBSITE - www.surveyofindia.gov.in

Reproduction in whole or part by any means is prohibited

