निर्यात के लिए नहीं NOT FOR EXPORT

OPEN SERIES MAP

No. E44K13

Scale 1:50,000

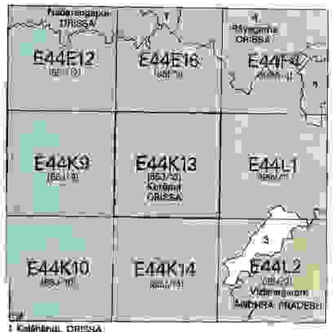

1 Kalahandi, ORISSA.
2 Vizianagaram, ANDHRA PRADESH.
3 Disputed

भारतीय सर्वेक्षण विभाग SURVEY OF INDIA

1st Edition 2018.

PROCEP 1184

CONVENTIONAL SYMBOLS

REFERENCES

NOTES :

COMPILATION INDEX

Projection - UTM Datum - WGS 84

Magnetic Variation from True North about ¾ West in 2018.

1:50,000

CONTOUR INTERVAL IN METRES

Director,
Orissa Geo-Spatial Data Centre

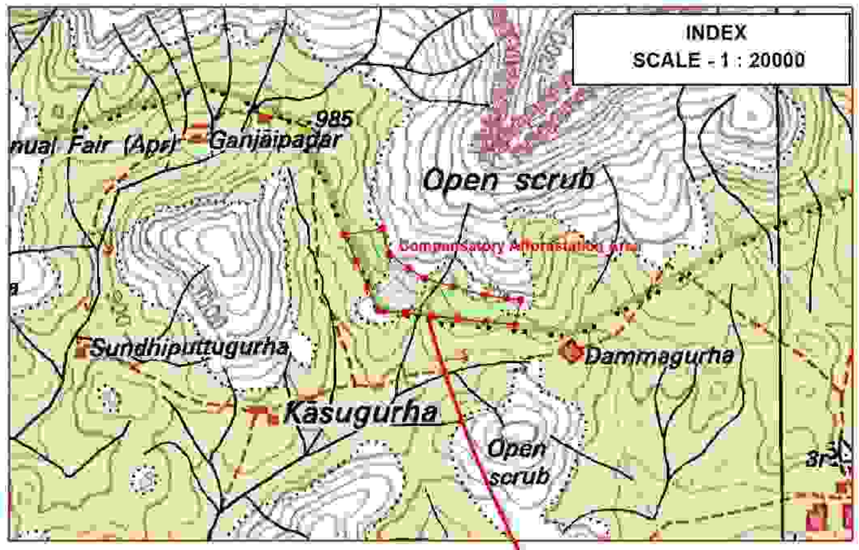

MAP SHOWING PROPOSED COMPENSATORY AFFORESTATION AREA OF 11.450 Ha. on SOI Map
(SOI Map No. E44K13)

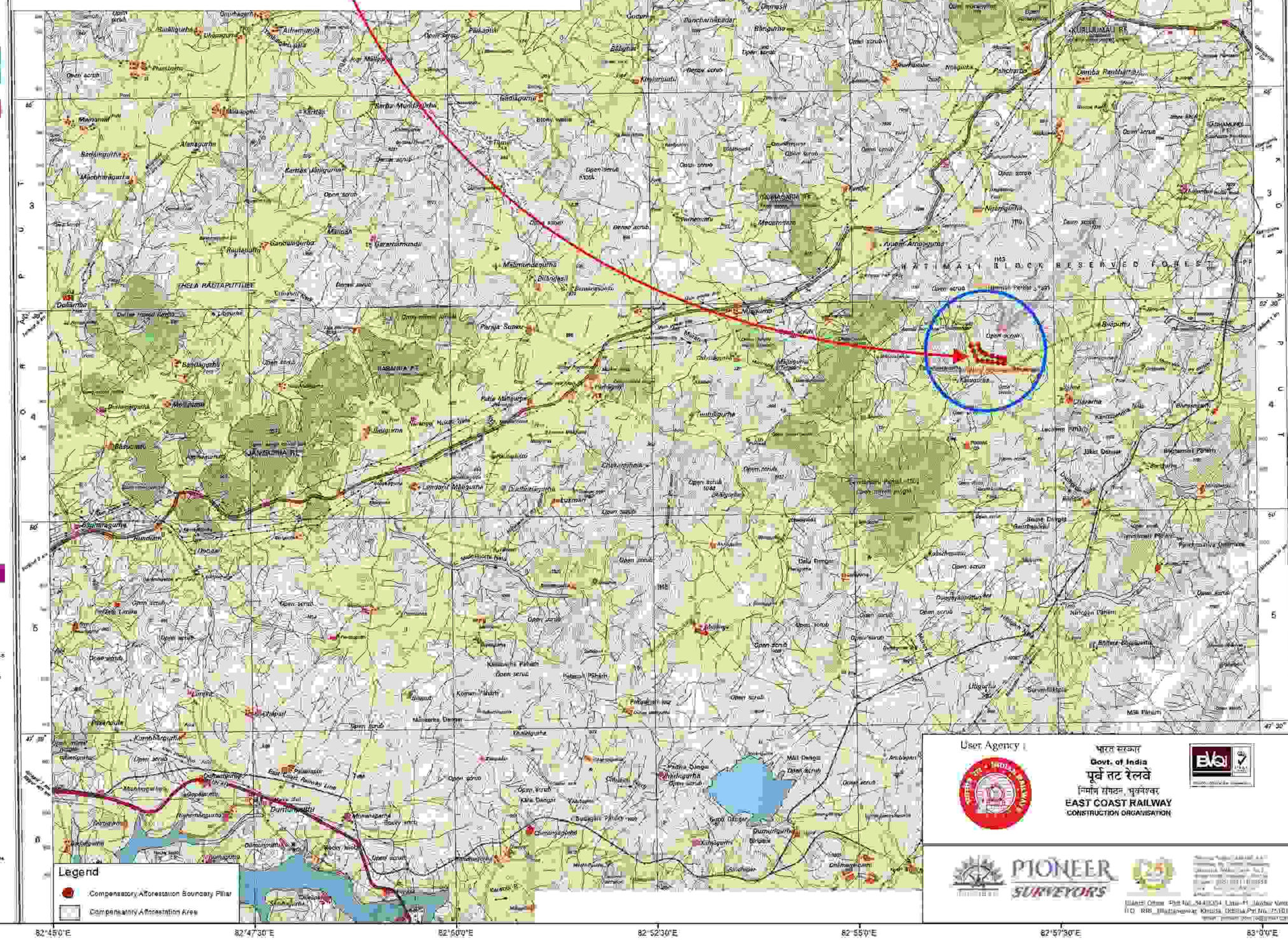

User Agency :

भारत सरकार
Govt. of India
पूर्व तट रेलवे
निर्माण संगठन, भुवनेश्वर
EAST COAST RAILWAY
CONSTRUCTION ORGANISATION

PIONEER SURVEYORS