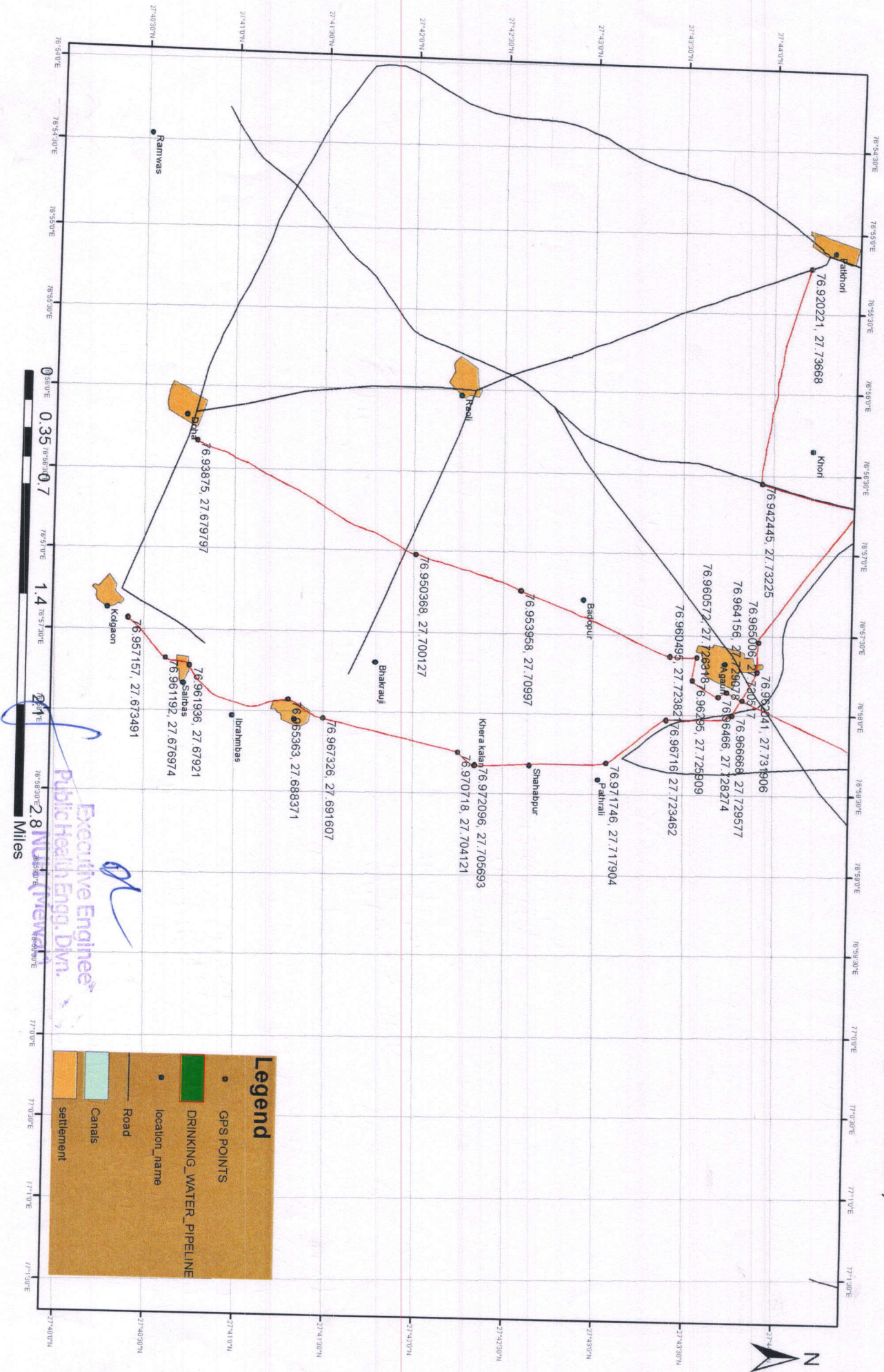


**DGPS MAP FOR DRINKING WATER SUPPLY PIPELINE OF MEWAT DISTT. ( VILLAGE Mahnoon to Sakras pipeline, Ranyalli to Agon to Kolgaon, Agaon to Doha, Tigra to Firojpur, Kameda to Sidhrawat, Agaon to Hasanpur Bilonda, Agaon to Pithkhorli)**

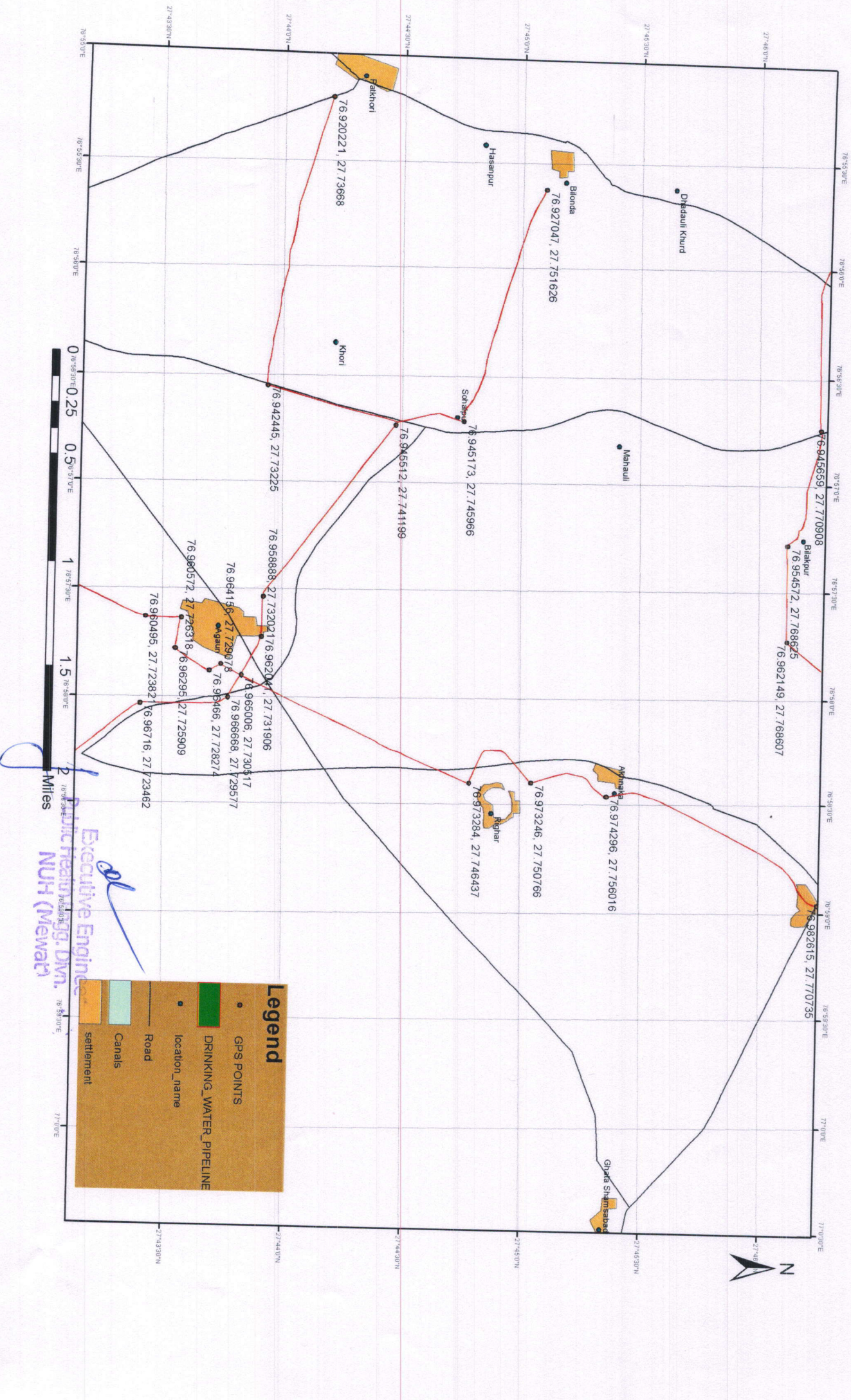


Executive Engineer  
Public Health Engg. D.M.  
Mewat

**Legend**

- GPS POINTS
- DRINKING\_WATER\_PIPELINE
- location\_name
- Road
- Canals
- settlement

**DGPS MAP FOR DRINKING WATER SUPPLY PIPELINE OF MEWAT DISTT. ( VILLAGE Mahnoon to Sakras pipeline, Ranyali to Agon to Kolgaon, Agaon to Doha, Tigra to Firojpur, Kamada to Sidhrawat, Agaon to Hasanpur Bilonda, Agaon to Pthkhorli)**



Legend	
•	GPS POINTS
—	DRINKING WATER PIPELINE
—	location_name
—	Road
—	Canals
—	settlement

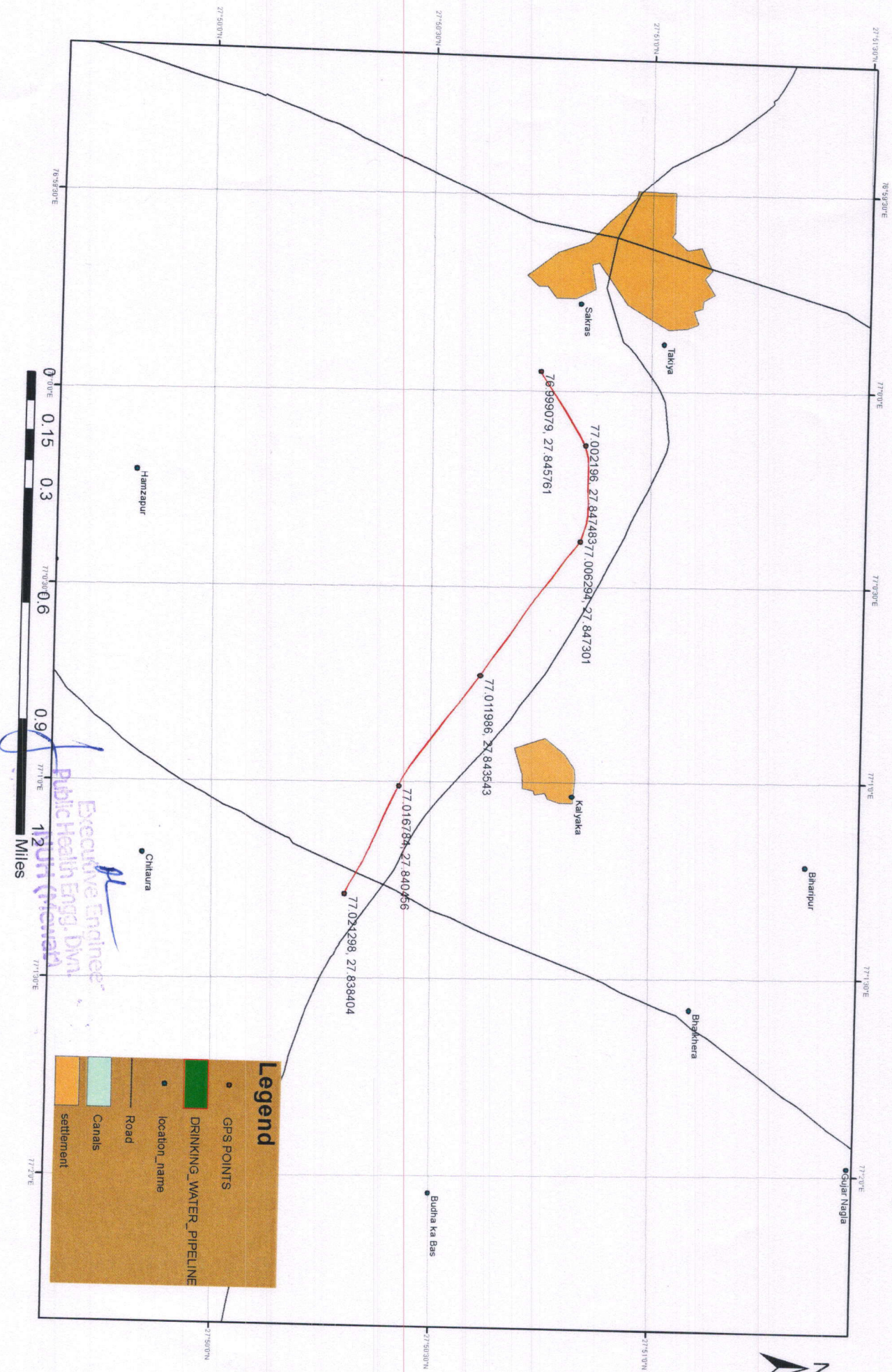
Executive Engineer  
Public Health Engg. Divn.  
NUH (Mewat)

DGPS MAP FOR DRINKING WATER SUPPLY PIPELINE OF MEWAT DISTT. ( VILLAGE Mahoon to Sakras pipeline, Ranyali to Agon to kolgaon, Agaon to Doha, Tigra to Firojpur, Kamada to Sidhrawat, Agaon to Hasanpur Bilonda, Agaon to Ptkhorij)



Public Health Engg. Dept.  
 NUH (Mewat)

DGPS MAP FOR DRINKING WATER SUPPLY PIPELINE OF MEWAT DISTT. ( VILLAGE Mahoon to Sakras pipeline, Ranyaili to Agon to Kolgaon, Agaon to Doha, Tigra to Firojpur, Kameda to Sidhrawat, Agaon to Hasanpur Bilonda, Agaon to Pthkhorli)



**Legend**

- GPS POINTS
- DRINKING\_WATER\_PIPELINE
- location\_name
- Road
- Canals
- settlement

Executive Engineer  
Public Health Engg. Dm,  
Meharwal

# DGPS Map of Forest area for laying water pipeline (DI Pipe line) from Tighra Mod to Ghata Shamsabad, Distt Nuh

