

DETAILS OF P.F. AND JUNGAL JHARI ON G.M.LAND FOR THE PROPOSED 132 KV D/C TRANSMISSION LINE FROM DVC HAZARIBAGH(SINDUR) SUB-STATION TO THE PROPOSED TSS OF M/S. EAST CENTRAL RAILWAYS DHANBAD AT HAZARIBAGH UNDER HAZARIBAGH WEST FOREST DIVISION DISTRICT - HAZARIBAGH												
Sl. No.	Name of mouza	Sheet No.	Name of Thana	Thana No.	Khasra No.	Plot No.	TYPE OF FOREST		TYPE OF FOREST		Equivalent Area	
							P.F.	J.J.	P.F.	J.J.		
							length in meters	length in meters	Area in Hectare	Area in Acre	Area in Acre	
1	NAGWAN	3	HAZARIBAGH	165	NA	2078	276.000	0.000	0.743	1.841	0.000	
				165	NA	2079	506.000	0.000	1.366	0.000	3.378	0.000
				165	NA	2108	60.000	0.000	0.162	0.000	0.400	0.000
				Sub total							2.273	0.000
							Total (P.F.+J.J.)		2.273			

Geo Referenced Coordinate Points of Protected Forest and Jungle Jhari			
Datum - WGS 84			
Points	Latitude	Longitude	Patch
1	24°2'54.9469"N	85°22'43.7157"E	Patch-1
2	24°2'54.9579"N	85°22'44.7562"E	Patch-1
3	24°2'46.5017"N	85°22'40.6643"E	Patch-1
4	24°2'46.7428"N	85°22'40.3816"E	Patch-1
5	24°2'46.7367"N	85°22'40.1445"E	Patch-1
6	24°2'46.6116"N	85°22'39.6859"E	Patch-1
7	24°2'46.2064"N	85°22'39.4857"E	Patch-2
8	24°2'46.0584"N	85°22'39.9371"E	Patch-2
9	24°2'45.7764"N	85°22'40.3194"E	Patch-2
10	24°2'41.8619"N	85°22'38.4253"E	Patch-2
11	24°2'38.3398"N	85°22'38.5864"E	Patch-2
12	24°2'37.5351"N	85°22'38.416"E	Patch-2
13	24°2'37.5357"N	85°22'38.1682"E	Patch-2
14	24°2'36.3026"N	85°22'38.6792"E	Patch-2
15	24°2'32.2931"N	85°22'38.8606"E	Patch-2
16	24°2'30.2536"N	85°22'38.4296"E	Patch-2
17	24°2'30.0919"N	85°22'37.8971"E	Patch-2
18	24°2'29.5421"N	85°22'37.5501"E	Patch-2
19	24°2'29.2834"N	85°22'37.6808"E	Patch-2
20	24°2'28.9788"N	85°22'37.7695"E	Patch-2
21	24°2'28.9462"N	85°22'37.7593"E	Patch-2
22	24°2'28.9232"N	85°22'37.7313"E	Patch-2
23	24°2'28.8066"N	85°22'37.1594"E	Patch-2
24	24°2'32.3578"N	85°22'37.9041"E	Patch-2
25	24°2'42.0305"N	85°22'37.4674"E	Patch-2
26	24°2'29.5172"N	85°22'38.2654"E	Patch-3
27	24°2'26.3472"N	85°22'37.5973"E	Patch-3
28	24°2'26.5575"N	85°22'37.2018"E	Patch-3
29	24°2'26.9692"N	85°22'36.7825"E	Patch-3
30	24°2'28.4613"N	85°22'37.0964"E	Patch-3
31	24°2'28.5038"N	85°22'37.6339"E	Patch-3
32	24°2'28.8452"N	85°22'38.0438"E	Patch-3
33	24°2'28.976"N	85°22'38.1129"E	Patch-3
34	24°2'29.1517"N	85°22'38.1355"E	Patch-3
35	24°2'29.2483"N	85°22'38.0422"E	Patch-3
36	24°2'29.2938"N	85°22'38.0452"E	Patch-3

LEGENDS	
1,2 etc.	Georeferenced boundary point of forest land
	Transmission line corridor
	Tower Location
	Proposed Ap.
	Protected Forest
	Jungle Jhari Forest

Detail Survey Co-Ordinates of Tower location			
Datum - WGS 84			
Tower No.	Latitude	Longitude	Type of Land
CP-8/1	24°2'51.0851"N	85°22'43.9708"E	Forest
AP-9	24°2'41.9456"N	85°22'37.946"E	Forest
AP-10	24°2'32.3251"N	85°22'38.3813"E	Forest

Dharmen Digitally signed by Dharmendar Prasad  
Date: 2022.06.27 11:21:55 +05'30'

Master copy for District Office

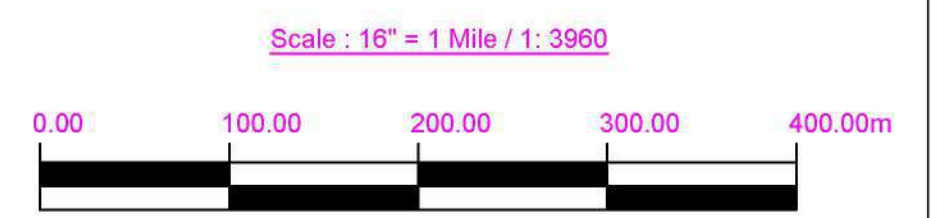
Total No. of Pillars 29

Total length of transmission line 02.20

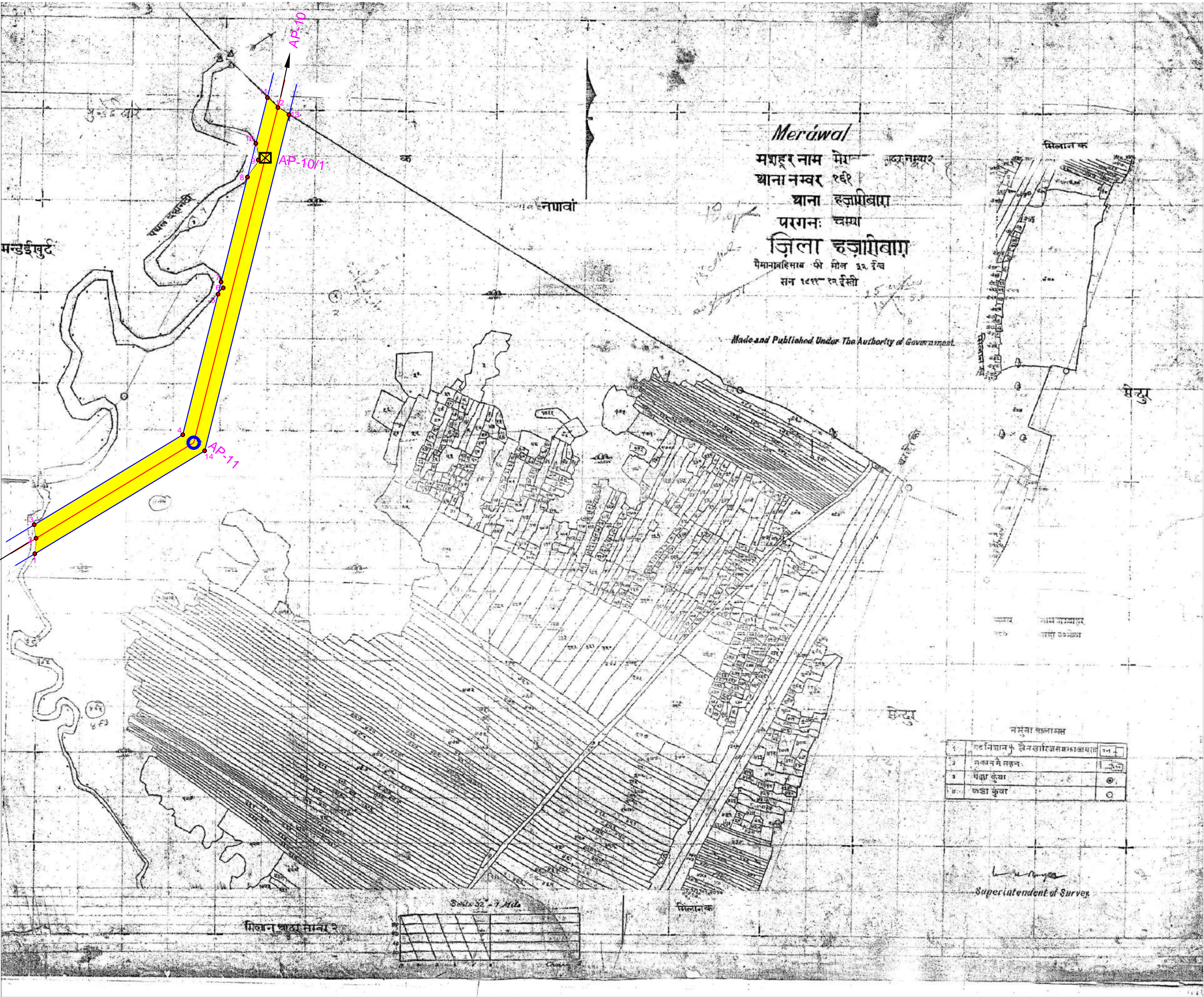
Remarks

2078	1.11
2079	1.5.91
2108	1.9.41
3	1.41.96

Inspector







DETAILS OF P.F. AND JANGAL JHARI ON G.M.L AND, FOR THE PROPOSED 132 KV D/C TRANSMISSION LINE FROM DVC HAZARIBAGH(SINDUR) SUB- STATION UNDER HAZARIBAG DISTRICT - HAZARIBAGH WEST FOREST DIVISION									
SI No.	Name of mouza	Sheet No.	Name of Thana	Thana No.	Plot No.	TYPE OF FOREST		Equivalent Area	
						P.F. Area in Hectare	J.J. Area in Hectare	P.F. Area in Acre	J.J. Area in Acre
2	MERAWAL	2	HAZARIBAGH	161	2	0.000	0.956	0.000	2.361
				161	491	0.000	0.589	0.000	1.454
				Sub Total		0.000	1.544	0.000	3.815

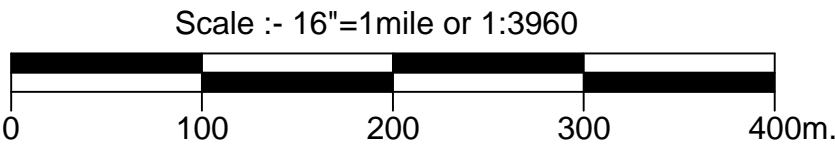
DETAILED SURVEY COORDINATES OF TOWER LOCATIONS

Datum - WGS84			
TOWER NO.	LATITUDE	LONGITUDE	TYPE OF LAND
AP-10/1	24° 02' 23.89" N	85° 22' 36.19" E	Jungle Jhari
AP-11	24° 02' 13.92" N	85° 22' 33.60" E	Jungle Jhari

Geo Referenced Coordinate Points of Protected Forest and Jungle Jhari

Datum - WGS84			
POINTS	LATITUDE	LONGITUDE	PATCH
1	24° 02' 09.98" N	85° 22' 27.62" E	Patch-1
2	24° 02' 10.52" N	85° 22' 27.65" E	Patch-1
3	24° 02' 10.99" N	85° 22' 27.58" E	Patch-1
4	24° 02' 14.20" N	85° 22' 33.18" E	Patch-1
5	24° 02' 19.11" N	85° 22' 34.46" E	Patch-1
6	24° 02' 19.33" N	85° 22' 34.65" E	Patch-1
7	24° 02' 19.54" N	85° 22' 34.57" E	Patch-1
8	24° 02' 23.21" N	85° 22' 35.52" E	Patch-1
9	24° 02' 23.81" N	85° 22' 35.93" E	Patch-1
10	24° 02' 24.39" N	85° 22' 35.83" E	Patch-1
11	24° 02' 26.00" N	85° 22' 36.25" E	Patch-1
12	24° 02' 25.65" N	85° 22' 36.65" E	Patch-1
13	24° 02' 25.40" N	85° 22' 37.08" E	Patch-1
14	24° 02' 13.64" N	85° 22' 34.02" E	Patch-1

LEGENDS	
1,2 etc.	Georeferenced boundary point of forest land
	Transmission line corridor
	Tower Location
	Proposed Ap.
	Protected Forest
	Jungle Jhari Forest



Project :-

FOR THE PROPOSED 132 KV D/C TRANSMISSION LINE FROM DVC HAZARIBAGH(SINDUR) SUB- STATION, TO THE PROPOSED TSS OF M/S. EAST CENTRAL RAILWAYS DHANBAD AT HAZARIBAGH UNDER HAZARIBAG WEST FOREST DIVISION DISTRICT - HAZARIBAGH

Prepared By:



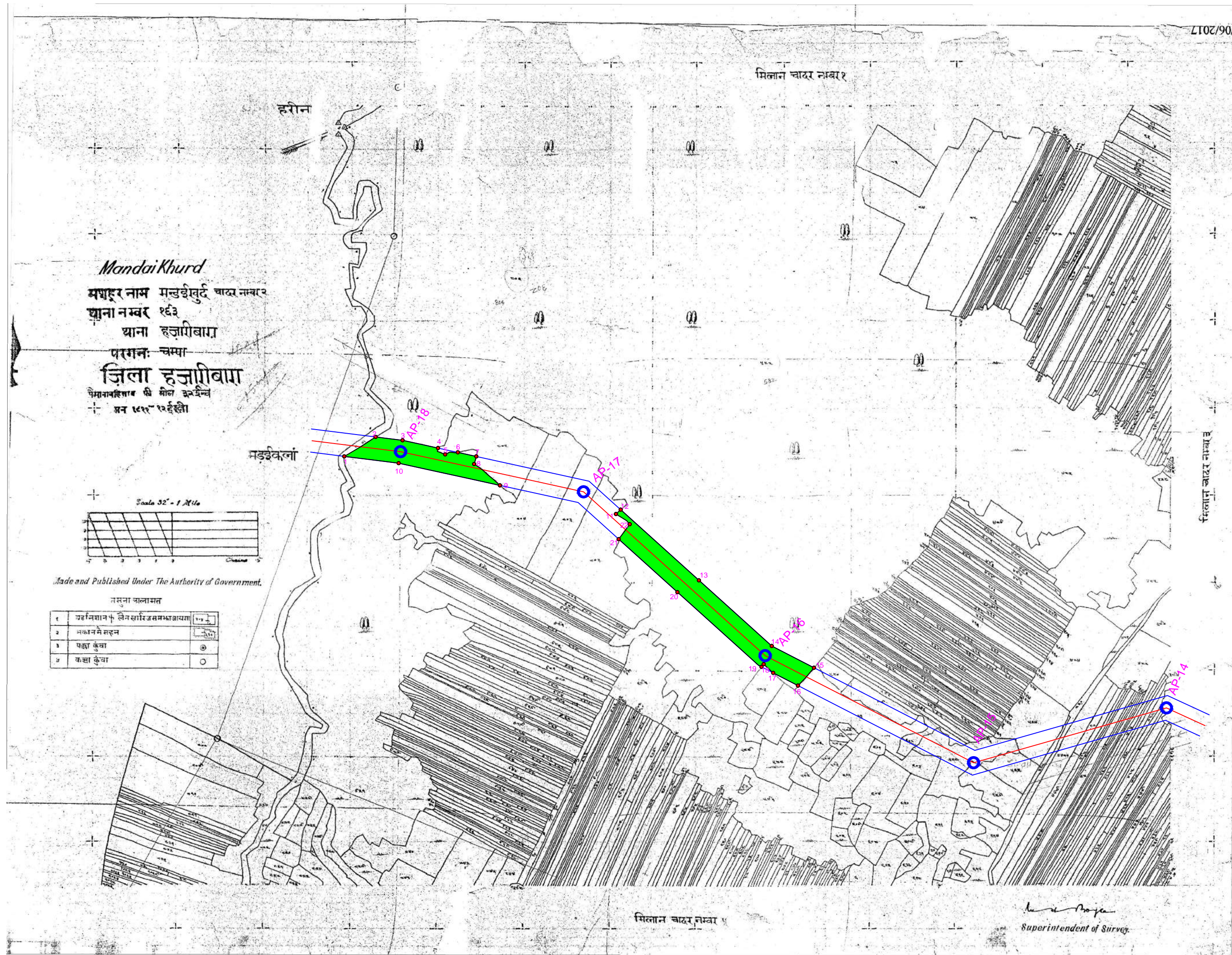
**DAMODAR VALLEY CORPORATION**

TRANSMISSION SYSTEM CONSTRUCTION DIVISION -IV

HAZARIBAGH, (JHARKHAND)

PIN - 825301





DETAILED SURVEY COORDINATES OF TOWER LOCATIONS

Datum - WGS84			
TOWER NO.	LATITUDE	LONGITUDE	TYPE OF LAND
AP-14	24° 02' 10.32" N	85° 21' 50.40" E	Raiyati
AP-15	24° 02' 08.16" N	85° 21' 42.48" E	Raiyati
AP-16	24° 02' 12.12" N	85° 21' 33.84" E	Forest
AP-17	24° 02' 18.24" N	85° 21' 26.28" E	Raiyati
AP-18	24° 02' 19.68" N	85° 21' 18.72" E	Forest

DETAILS OF P.F. AND JANGAL JHARI ON G.M.LAND, FOR THE PROPOSED 132 KV D/C TRANSMISSION LINE FROM DVC HAZARIBAGH(SINDUR) SUB- STATION UNDER HAZARIBAG DISTRICT - HAZARIBAGWEST FOREST DIVISION

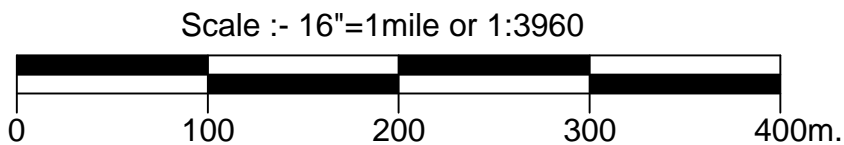
SI No.	Name of mouza	Sheet No.	Name of Thana	Thana No.	Plot No.	TYPE OF FOREST		Equivalent Area	
						P.F. Area in Hectare	J.J. Area in Hectare	P.F. Area in Acre	J.J. Area in Acre
3	Mandaikhurd	2	HAZARIBAGH	163	582	0.721	0.000	1.781	0.000
					806	0.454	0.000	1.120	0.000
					Sub Total	1.175	0.000	2.901	0.000

Geo Referenced Coordinate Points of Protected Forest and Jungle Jhari

Datum - WGS84			
POINTS	LATITUDE	LONGITUDE	PATCH
1	24° 02' 19.48" N	85° 21' 16.40" E	Patch-1
2	24° 02' 20.23" N	85° 21' 17.69" E	Patch-1
3	24° 02' 20.11" N	85° 21' 18.80" E	Patch-1
4	24° 02' 19.83" N	85° 21' 20.26" E	Patch-1
5	24° 02' 19.60" N	85° 21' 20.56" E	Patch-1
6	24° 02' 19.68" N	85° 21' 21.08" E	Patch-1
7	24° 02' 19.53" N	85° 21' 21.84" E	Patch-1
8	24° 02' 19.24" N	85° 21' 21.76" E	Patch-1
9	24° 02' 18.45" N	85° 21' 22.83" E	Patch-1
10	24° 02' 19.25" N	85° 21' 18.64" E	Patch-1
11	24° 02' 17.41" N	85° 21' 27.63" E	Patch-2
12	24° 02' 17.58" N	85° 21' 27.82" E	Patch-2
13	24° 02' 14.94" N	85° 21' 31.08" E	Patch-2
14	24° 02' 12.49" N	85° 21' 34.11" E	Patch-2
15	24° 02' 11.68" N	85° 21' 35.86" E	Patch-2
16	24° 02' 11.00" N	85° 21' 35.21" E	Patch-2
17	24° 02' 11.47" N	85° 21' 34.18" E	Patch-2
18	24° 02' 11.80" N	85° 21' 33.79" E	Patch-2
19	24° 02' 11.70" N	85° 21' 33.69" E	Patch-2
20	24° 02' 14.49" N	85° 21' 30.19" E	Patch-2
21	24° 02' 16.47" N	85° 21' 27.75" E	Patch-2
22	24° 02' 17.04" N	85° 21' 28.20" E	Patch-2

LEGENDS

1, 2 etc.	Georeferenced boundary point of forest land
	Transmission line corridor
	Tower Location
	Proposed Ap.
	Protected Forest
	Jungle Jhari Forest



Project :-  
FOR THE PROPOSED 132 KV D/C TRANSMISSION LINE FROM DVC HAZARIBAGH(SINDUR) SUB- STATION, TO THE PROPOSED TSS OF M/S. EAST CENTRAL RAILWAYS DHANBAD AT HAZARIBAGH UNDER HAZARIBAG WEST FOREST DIVISION DISTRICT - HAZARIBAGH

Prepared By:



DAMODAR VALLEY CORPORATION  
TRANSMISSION SYSTEM CONSTRUCTION DIVISION -IV  
HAZARIBAGH, (JHARKHAND)  
PIN - 825301



Maraikalan

मण्डल नाम मंडईकला कांठर नम्बर २

थाना नम्बर २३१

थाना हजारीबाग

परगना: चम्पा

जिला हजारीबाग

सिमावर्तिता की मील १६ ई.व.


सन १९९१-९२ ई.सौ

क्र.सं.	विवरण	प्रमाण
१	मंडईकला कांठर नम्बर २	१००
२	मंडईकला कांठर नम्बर २	१००
३	मंडईकला कांठर नम्बर २	१००
४	मंडईकला कांठर नम्बर २	१००

नम्बर १५५०

नामगिरी मण्डल

नोट  
जब कपिल नम्बर ५६ के नामान ७८७-८००-८०१  
सा ८०२ सौड़ा बाजासे खगिज होकर समील सौड़ा  
तीलकडीहा के हुया।



Made and Published Under The Authority of Government.

चलगाडीहा

कांठर नम्बर ३

मिलान

#### DETAILED SURVEY COORDINATES OF TOWER LOCATIONS

Datum - WGS84

TOWER NO.	LATITUDE	LONGITUDE	TYPE OF LAND
AP-19	24° 02' 20.76" N	85° 21' 08.28" E	Jungle Jhari

DETAILS OF P.F. AND JUNGAL JHARI ON C.M.LAND, FOR THE PROPOSED 132 KV D/C TRANSMISSION LINE FROM DVC HAZARIBAGH(SINDUR) SUB- STATION UNDER HAZARIBAG DISTRICT - HAZARIBAG WEST FOREST DIVISION

Sl No.	Name of mouza	Sheet No.	Name of Thana	Thana No.	Plot No.	TYPE OF FOREST	Subsistent Area
						P.F. Area in Hectare	J.J. Area in Hectare
4	MARAKALAN	1	HAZARIBAGH	131	15	0.000	0.354
					27	0.000	0.089
					2	0.000	0.022
					36	0.000	0.143
					Sub Total	0.000	0.608

#### LEGENDS

1:2 etc.	Georeferenced boundary point of forest land
—	Transmission line corridor
⊠	Tower Location
○	Proposed Ap.
■	Protected Forest
■	Jungle Jhari Forest

#### Geo Referenced Coordinate Points of Protected Forest and Jungle Jhari

Datum - WGS84

POINTS	LATITUDE	LONGITUDE	PATCH
1	24° 02' 21.88" N	85° 21' 03.58" E	Patch-1
2	24° 02' 21.67" N	85° 21' 05.03" E	Patch-1
3	24° 02' 21.11" N	85° 21' 05.00" E	Patch-1
4	24° 02' 21.16" N	85° 21' 05.48" E	Patch-1
5	24° 02' 20.67" N	85° 21' 05.80" E	Patch-1
6	24° 02' 20.97" N	85° 21' 03.74" E	Patch-1
7	24° 02' 21.67" N	85° 21' 03.48" E	Patch-1
8	24° 02' 21.33" N	85° 21' 07.42" E	Patch-2
9	24° 02' 21.09" N	85° 21' 09.31" E	Patch-2
10	24° 02' 20.58" N	85° 21' 08.87" E	Patch-2
11	24° 02' 20.47" N	85° 21' 08.55" E	Patch-2
12	24° 02' 20.78" N	85° 21' 08.13" E	Patch-2
13	24° 02' 20.99" N	85° 21' 07.60" E	Patch-2
14	24° 02' 21.03" N	85° 21' 09.98" E	Patch-3
15	24° 02' 20.97" N	85° 21' 10.55" E	Patch-3
16	24° 02' 20.80" N	85° 21' 10.53" E	Patch-3
17	24° 02' 20.79" N	85° 21' 10.01" E	Patch-3
18	24° 02' 20.80" N	85° 21' 12.18" E	Patch-4
19	24° 02' 20.32" N	85° 21' 16.81" E	Patch-4
20	24° 02' 19.50" N	85° 21' 16.21" E	Patch-4
21	24° 02' 19.73" N	85° 21' 13.96" E	Patch-4
22	24° 02' 20.04" N	85° 21' 13.32" E	Patch-4
23	24° 02' 19.81" N	85° 21' 13.15" E	Patch-4
24	24° 02' 19.91" N	85° 21' 12.20" E	Patch-4
25	24° 02' 20.26" N	85° 21' 12.10" E	Patch-4
26	24° 02' 20.34" N	85° 21' 11.87" E	Patch-4

Scale :- 16"=1mile or 1:3960



Superintendent

Project :-

FOR THE PROPOSED 132 KV D/C TRANSMISSION LINE FROM DVC HAZARIBAGH(SINDUR) SUB- STATION, TO THE PROPOSED TSS OF M/S. EAST CENTRAL RAILWAYS DHANBAD AT HAZARIBAGH UNDER HAZARIBAG WEST FOREST DIVISION DISTRICT - HAZARIBAGH

Prepared By:




DAMODAR VALLEY CORPORATION

TRANSMISSION SYSTEM CONSTRUCTION DIVISION -IV

HAZARIBAGH, (JHARKHAND)

PIN - 825301





Alagdiha

मशहूर नाम अलागडीहा चादर नम्बर १  
थाना नम्बर ७८  
थाना हज़ारीबाग  
परगन: चम्पा  
जिला हज़ारीबाग  
पैमाना बहिषात फी मील ३२ ईन्च  
सन १८९१-९२ ईस्वी

हरीना

मुखलाहो नदी

मायापुरा

मड़ईकलां

रोमी

चादर नम्बर २

पेलावल

चोया

LEGENDS	
1.2 etc.	Georeferenced boundary point of forest land
	Transmission line corridor
	Tower Location
	Proposed Ap.
	Protected Forest
	Jungle Jhari Forest

Geo Referenced Coordinate Points of Protected Forest and Jungle Jhari			
Datum - WGS84			
POINTS	LATITUDE	LONGITUDE	PATCH
1	24° 02' 21.73" N	85° 20' 58.49" E	Patch-1
2	24° 02' 22.16" N	85° 20' 58.55" E	Patch-1
3	24° 02' 22.67" N	85° 20' 58.14" E	Patch-1
4	24° 02' 22.61" N	85° 20' 58.54" E	Patch-1
5	24° 02' 22.46" N	85° 20' 59.56" E	Patch-1
6	24° 02' 21.93" N	85° 21' 03.23" E	Patch-1
7	24° 02' 21.66" N	85° 21' 03.11" E	Patch-1
8	24° 02' 21.01" N	85° 21' 03.46" E	Patch-1

DETAILS OF P.F. AND JANGAL JHARI ON G.M.LAND, FOR THE PROPOSED 132 KV D/C TRANSMISSION LINE FROM DVC HAZARIBAGH(SINDUR) SUB- STATION UNDER HAZARIBAGH DISTRICT - HAZARIBAGH WEST FOREST DIVISION

SI No.	Name of mouza	Sheet No.	Name of Thana	Thana No.	Plot No.	TYPE OF FOREST		Equivalent Area	
						P.F. Area in Hectare	J.J. Area in Hectare	P.F. Area in Acre	J.J. Area in Acre
5	ALAGDIHA	1	KATKAMSANDI	79	2	0.219	0.000	0.540	0.000
Sub Total						0.219	0.000	0.540	0.000

DETAILED SURVEY COORDINATES OF TOWER LOCATIONS

Datum - WGS84			
TOWER NO.	LATITUDE	LONGITUDE	TYPE OF LAND
AP-19/1	24° 02' 22.03" N	85° 20' 59.47" E	Forest

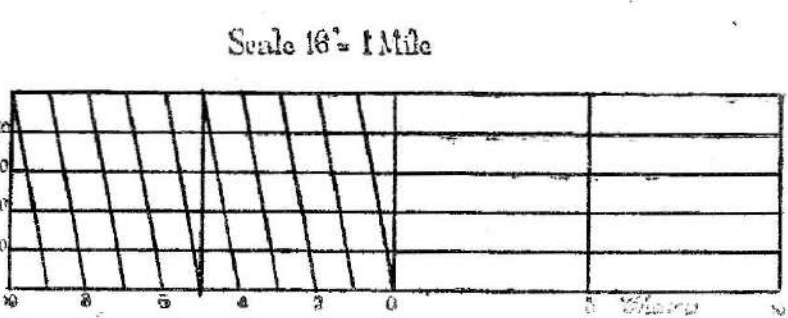
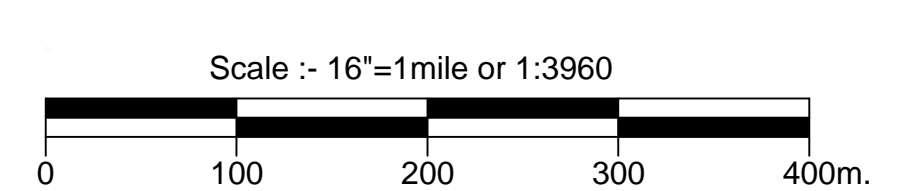
Made and Published Under The Authority of Government.

नम्बर १३७ नामश्री मशहूर हड़गाड़ी

पैमाना बहिषात फी मील ३२ ईन्च

नमूना आलामत

१	यह निशान फी लैन खास रिजस मभाजायगा	नम्बर
२	भकान मै सहन	चिह्न
३	पक्का कुंवा	चिह्न
४	कच्चा कुंवा	चिह्न



Superintendent of Survey.

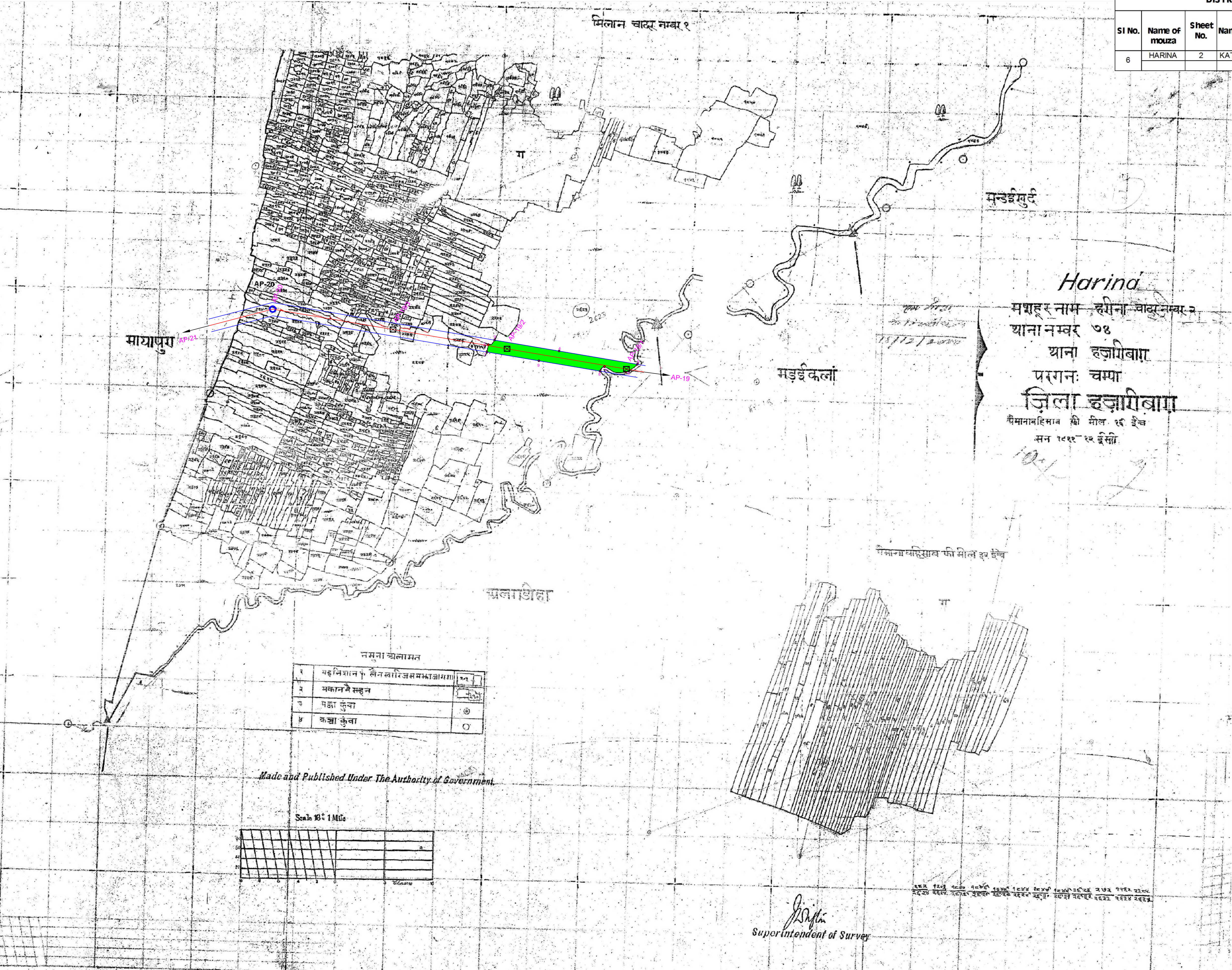
Project :-  
FOR THE PROPOSED 132 KV D/C TRANSMISSION LINE FROM DVC HAZARIBAGH(SINDUR) SUB- STATION, TO THE PROPOSED TSS OF M/S. EAST CENTRAL RAILWAYS DHANBAD AT HAZARIBAGH UNDER HAZARIBAGH WEST FOREST DIVISION DISTRICT - HAZARIBAGH

Prepared By:

DVC

DAMODAR VALLEY CORPORATION  
TRANSMISSION SYSTEM CONSTRUCTION DIVISION -IV  
HAZARIBAGH, (JHARKHAND)  
PIN - 825301



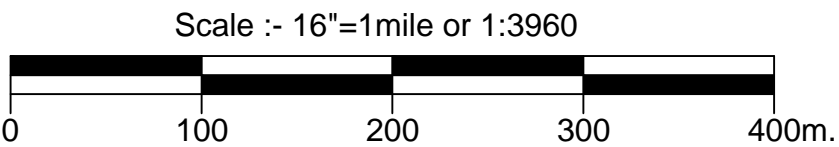


DETAILS OF P.F. AND JANGAL JHARI ON G.M.LAND, FOR THE PROPOSED 132 KV D/C TRANSMISSION LINE FROM DVC HAZARIBAGH(SINDUR) SUB- STATION UNDER HAZARIBAG DISTRICT - HAZARIBAGHWEST FOREST DIVISION									
SI No.	Name of mouza	Sheet No.	Name of Thana	Thana No.	Plot No.	TYPE OF FOREST		Equivalent Area	
						P.F. Area in Hectare	J.J. Area in Hectare	P.F. Area in Acre	J.J. Area in Acre
6	HARINA	2	KATKAMSANDI	74	2623	0.832	0.000	2.054	0.000
					Sub Total	0.832	0.000	2.054	0.000


Geo Referenced Coordinate Points of Protected Forest and Jungle Jhari			
Datum - WGS84			
POINTS	LATITUDE	LONGITUDE	PATCH
1	24° 02' 23.07" N	85° 20' 49.18" E	Patch-1
2	24° 02' 23.57" N	85° 20' 49.27" E	Patch-1
3	24° 02' 23.88" N	85° 20' 49.73" E	Patch-1
4	24° 02' 23.19" N	85° 20' 54.50" E	Patch-1
5	24° 02' 22.36" N	85° 21' 00.27" E	Patch-1
6	24° 02' 21.83" N	85° 20' 59.42" E	Patch-1
7	24° 02' 22.17" N	85° 20' 57.85" E	Patch-1
8	24° 02' 21.87" N	85° 20' 57.53" E	Patch-1
9	24° 02' 22.52" N	85° 20' 53.02" E	Patch-1

LEGENDS	
1:2 etc.	Georeferenced boundary point of forest land
Transmission line corridor	
Tower Location	
Proposed Ap.	
Protected Forest	
Jungle Jhari Forest	

DETAILED SURVEY COORDINATES OF TOWER LOCATIONS			
Datum - WGS84			
TOWER NO.	LATITUDE	LONGITUDE	TYPE OF LAND
AP-19/1	24° 02' 22.03" N	85° 20' 59.47" E	Forest
AP-19/2	24° 02' 23.30" N	85° 20' 50.66" E	Forest
AP-19/3	24° 02' 24.52" N	85° 20' 42.24" E	Raiyati
AP-20	24° 02' 25.80" N	85° 20' 33.36" E	Raiyati



Project :-  
FOR THE PROPOSED 132 KV D/C TRANSMISSION LINE FROM DVC HAZARIBAGH(SINDUR) SUB- STATION, TO THE PROPOSED TSS OF M/S. EAST CENTRAL RAILWAYS DHANBAD AT HAZARIBAGH UNDER HAZARIBAG WEST FOREST DIVISION DISTRICT - HAZARIBAGH

Prepared By: 

**DAMODAR VALLEY CORPORATION**  
TRANSMISSION SYSTEM CONSTRUCTION DIVISION -IV  
HAZARIBAGH, (JHARKHAND)  
PIN - 825301







**DAMODAR VALLEY CORPORATION**  
TRANSMISSION SYSTEM CONSTRUCTION DIVISION -IV  
HAZARIBAGH, (JHARKHAND)  
PIN - 825301



# जिला हजारीबाग

नाममौजा : गढोखर

: Gadokhar

थाना नम्बर : ८१

चादर नं. : १

थाना : हजारीबाग

परगनः : चम्पा

अंचल : कटकमशांडी

सन् : १९११-१२ ई०

N

पञ्चगंगा नदी

उड़वा

नावाडीह

चादर नम्बर ३

चादर नम्बर ४

लुटा

## DETAILED SURVEY COORDINATES OF TOWER LOCATIONS

Datum - WGS84

TOWER NO.	LATITUDE	LONGITUDE	TYPE OF LAND
AP-29	24° 01' 09.28" N	85° 19' 01.08" E	Raiyati
AP-30	24° 01' 03.00" N	85° 18' 51.48" E	Raiyati
AP-30/1	24° 00' 53.57" N	85° 18' 46.14" E	Raiyati
AP-31	24° 00' 43.92" N	85° 18' 40.68" E	Raiyati

Index to sheets

### LEGENDS

1/2 etc.	Georeferenced boundary point of forest land
---	Transmission line corridor
□	Tower Location
○	Proposed Ap.
■	Protected Forest
■	Jungle Jhari Forest

## DETAILS OF P.F. AND JANGAL JHARI ON G.M.LAND, FOR THE PROPOSED 132 KV D/C TRANSMISSION LINE FROM DVC HAZARIBAGH(SINDUR) SUB- STATION UNDER HAZARIBAGH DISTRICT - HAZARIBAGH WEST FOREST DIVISION

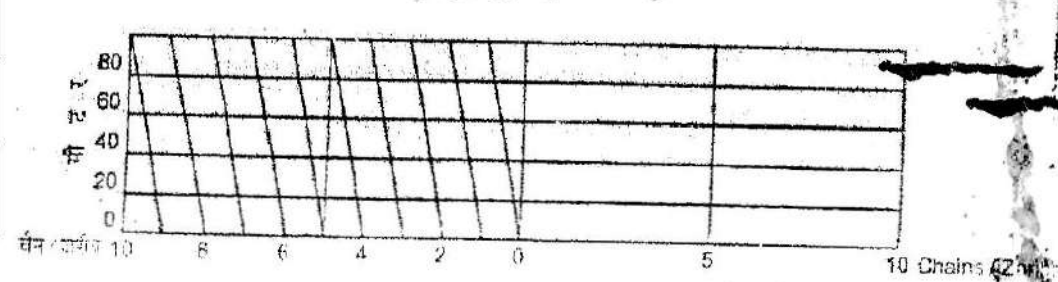
SI No.	Name of mouza	Sheet No.	Name of Thana	Thana No.	Plot No.	TYPE OF FOREST		Equivalent Area	
						P.F.	J.J.	P.F.	J.J.
						Area in Hectare	Area in Hectare	Area in Acre	Area in Acre
	GADOKHAR	1	KATKAMSANDI	81	1171	0.000	0.216	0.000	0.534
					Sub Total	0.000	0.216	0.000	0.534

## Geo Referenced Coordinate Points of Protected Forest and Jungle Jhari

Datum - WGS84

POINTS	LATITUDE	LONGITUDE	PATCH
1	24° 01' 08.71" N	85° 19' 01.85" E	Patch-1
2	24° 01' 09.54" N	85° 19' 02.19" E	Patch-1
3	24° 01' 09.18" N	85° 19' 04.33" E	Patch-1
4	24° 01' 08.29" N	85° 19' 04.32" E	Patch-1

पैमाना (Scale)



Scale :- 1"=1 mile or 1:3960



Project :-

FOR THE PROPOSED 132 KV D/C TRANSMISSION LINE FROM DVC HAZARIBAGH(SINDUR) SUB- STATION, TO THE PROPOSED TSS OF M/S. EAST CENTRAL RAILWAYS DHANBAD AT HAZARIBAGH UNDER HAZARIBAGH WEST FOREST DIVISION DISTRICT - HAZARIBAGH

Prepared By:



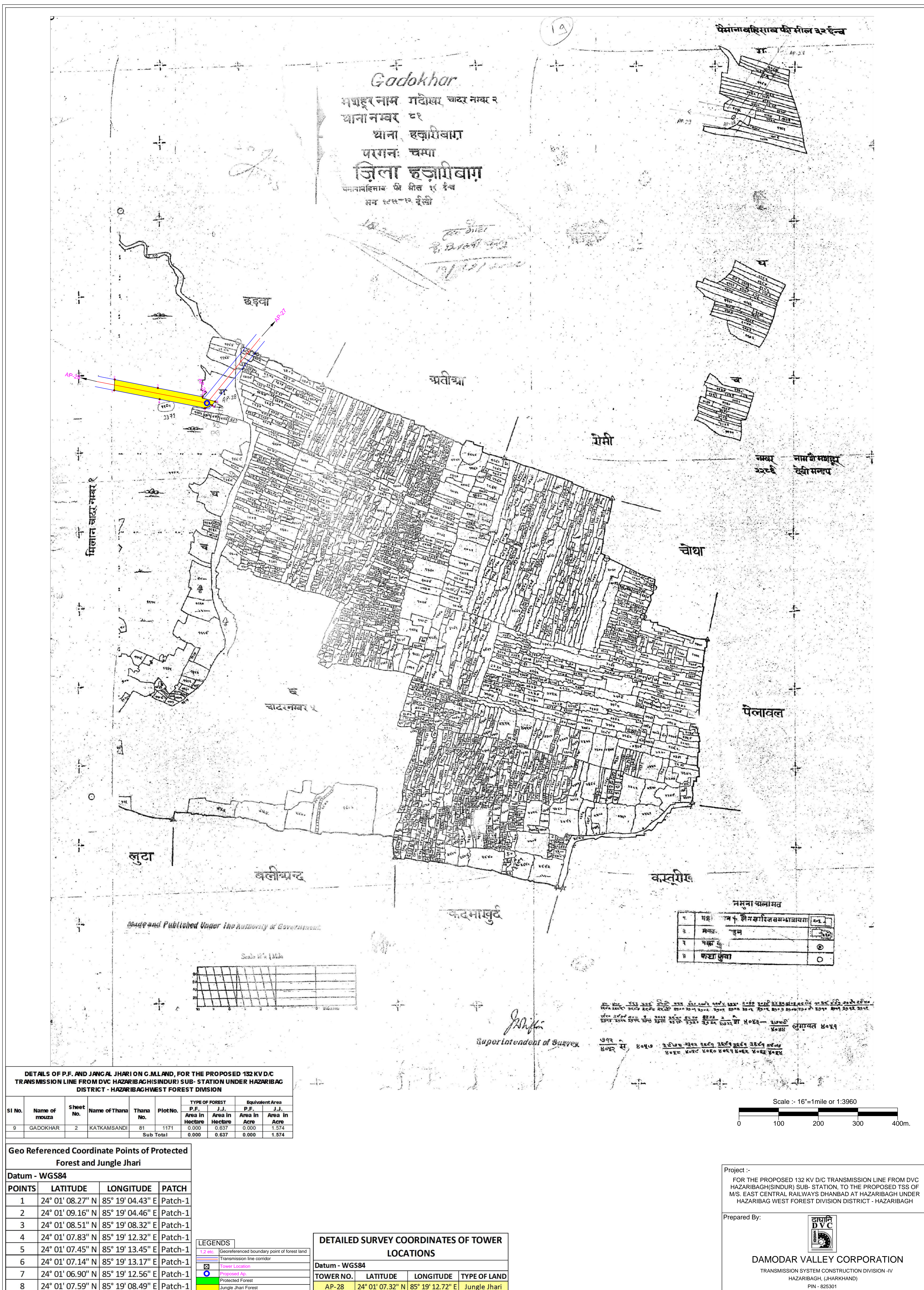
DAMODAR VALLEY CORPORATION

TRANSMISSION SYSTEM CONSTRUCTION DIVISION -IV

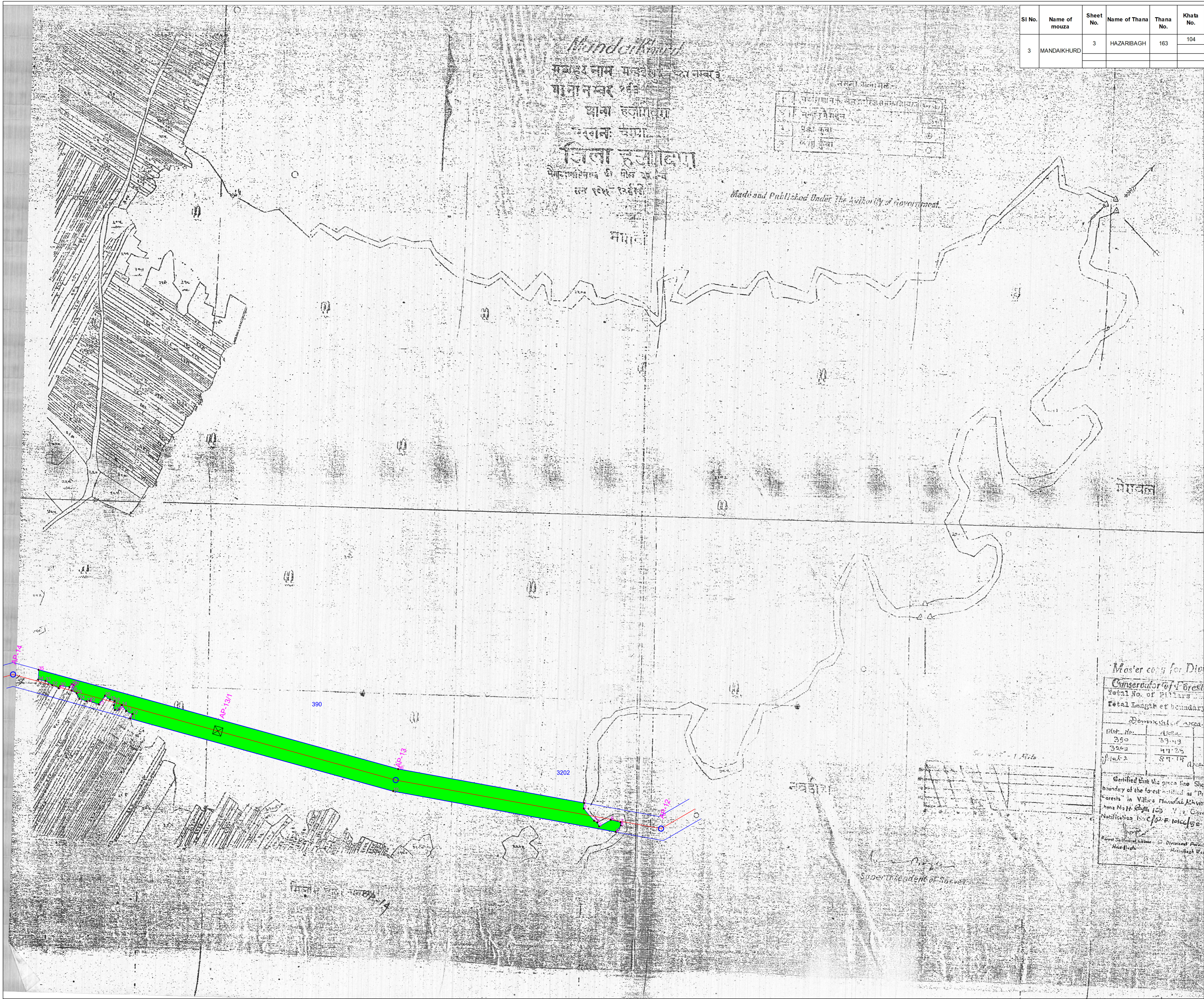
HAZARIBAGH, (JHARKHAND)

PIN - 825301







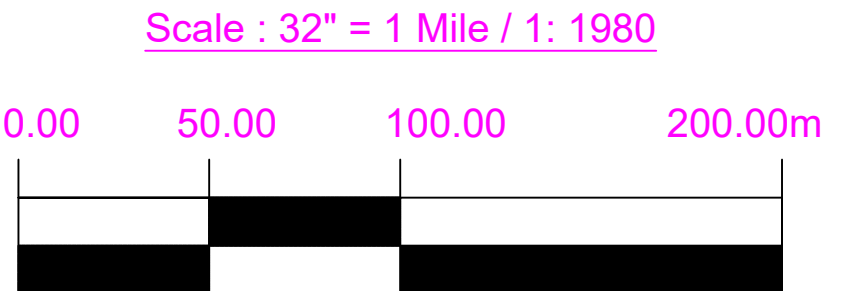


SI No.	Name of mouza	Sheet No.	Name of Thana	Thana No.	Khata No.	Plot No.	TYPE OF FOREST		TYPE OF FOREST		Equivalent Area	
							P.F. length in meters	J.J. length in meters	P.F. Area in Hectare	J.J. Area in Hectare	P.F. Area in Acre	J.J. Area in Acre
3	MANDAIKHURD	3	HAZARIBAGH	163	104	390	553.000	0.000	1.493	0.000	3.688	0.000
						3202	59.000	0.000	0.159	0.000	0.393	0.000
							Sub total		1.652	0.000	4.081	0.000
							Total (P.F.-J.J.)		1.652			


Geo Referenced Coordinate Points of Protected Forest			
Datum - WGS 84			
Points	Latitude	Longitude	Patch
1	24°2'6.3069"N	85°22'14.8085"E	Patch-1
2	24°2'6.0984"N	85°22'14.7976"E	Patch-1
3	24°2'5.6387"N	85°22'15.2314"E	Patch-1
4	24°2'5.5797"N	85°22'15.3608"E	Patch-1
5	24°2'5.4301"N	85°22'15.4411"E	Patch-1
6	24°2'5.6819"N	85°22'15.9221"E	Patch-1
7	24°2'5.5897"N	85°22'16.3265"E	Patch-1
8	24°2'5.4728"N	85°22'16.3390"E	Patch-1
9	24°2'5.2281"N	85°22'16.1338"E	Patch-1
10	24°2'6.687"N	85°22'6.8899"E	Patch-1
11	24°2'9.3284"N	85°21'55.9514"E	Patch-1
12	24°2'9.4995"N	85°21'56.0522"E	Patch-1
13	24°2'9.6137"N	85°21'55.7871"E	Patch-1
14	24°2'9.8331"N	85°21'55.6017"E	Patch-1
15	24°2'9.6625"N	85°21'55.4913"E	Patch-1
16	24°2'9.6467"N	85°21'55.3202"E	Patch-1
17	24°2'9.6267"N	85°21'55.2719"E	Patch-1
18	24°2'9.9836"N	85°21'55.3004"E	Patch-1
19	24°2'10.0349"N	85°21'55.1107"E	Patch-1
20	24°2'10.1855"N	85°21'54.9035"E	Patch-1
21	24°2'9.8532"N	85°21'54.6546"E	Patch-1
22	24°2'9.9776"N	85°21'54.2793"E	Patch-1
23	24°2'9.9628"N	85°21'54.1439"E	Patch-1
24	24°2'10.0552"N	85°21'53.8444"E	Patch-1
25	24°2'10.2613"N	85°21'53.7289"E	Patch-1
26	24°2'10.3599"N	85°21'53.5241"E	Patch-1
27	24°2'10.5815"N	85°21'53.6139"E	Patch-1
28	24°2'10.5999"N	85°21'53.5313"E	Patch-1
29	24°2'10.4977"N	85°21'53.4243"E	Patch-1
30	24°2'10.5394"N	85°21'53.0412"E	Patch-1
31	24°2'10.4459"N	85°21'52.9882"E	Patch-1
32	24°2'10.5632"N	85°21'52.7113"E	Patch-1
33	24°2'10.7234"N	85°21'52.4374"E	Patch-1
34	24°2'10.7637"N	85°21'52.1248"E	Patch-1
35	24°2'11.1387"N	85°21'52.1427"E	Patch-1
36	24°2'7.6195"N	85°22'7.0878"E	Patch-1

Detail Survey Co-Ordinates of Tower location			
Datum - WGS 84			
Tower No.	Latitude	Longitude	Type of Land
AP-13	24°2'7.0899"N	85°22'6.9867"E	Forest
CP-13/1	24°2'8.8911"N	85°21'59.5913"E	Forest

LEGENDS	
1,2 etc.	Georeferenced boundary point of forest land
---	Transmission line corridor
⊗	Tower Location
○	Proposed Ap.
■	Protected Forest
■	Jungle Jhari Forest



Project :-  
PROPOSED 132 KV D/C TRANSMISSION LINE FROM DVC  
HAZARIBAGH(SINDUR) SUB-STATION, DISTRICT - HAZARIBAGH

Prepared By:  
  
DAMODAR VALLEY CORPORATION  
TRANSMISSION SYSTEM CONSTRUCTION DIVISION -IV  
HAZARIBAGH, (JHARKHAND)  
PIN - 825301