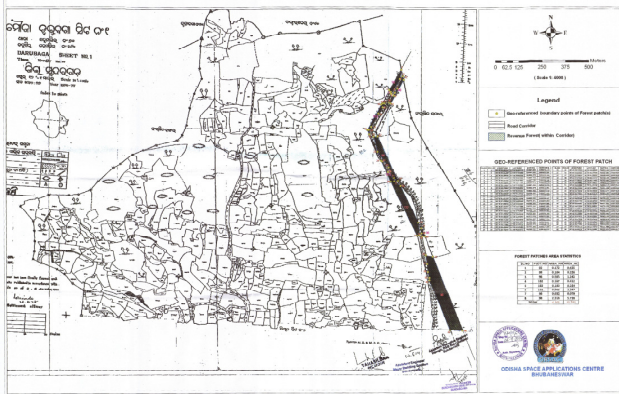
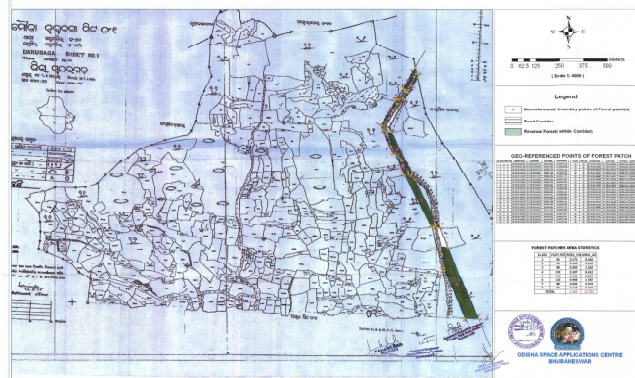


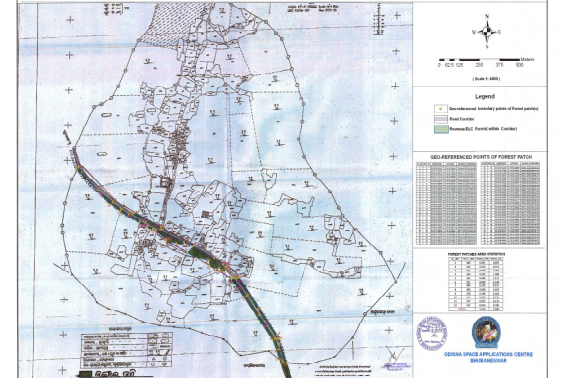
GEO-REFERENCED MAP SHOWING FOREST LAND DIVERSION PROPOSAL OF WIDENING OF 2-LANE EXISTING ROAD TO 4-LANE FROM BANKIBAHAL TO KANKA RAILWAY SIDING IN VILLAGE - DURUBAGA (SHEET NO-1), SUNDERGARH DISTRICT. (SUNDERGARH FOREST DIVISION)




GEO-REFERENCED MAP SHOWING FOREST LAND DIVERSION PROPOSAL OF WIDENING OF 2-LANE EXISTING ROAD TO 4-LANE FROM BANKIBAHAL TO KANKA RAILWAY SIDING IN VILLAGE - DURUBAGA (SHEET NO-1), SUNDERGARH DISTRICT. (SUNDERGARH FOREST DIVISION)



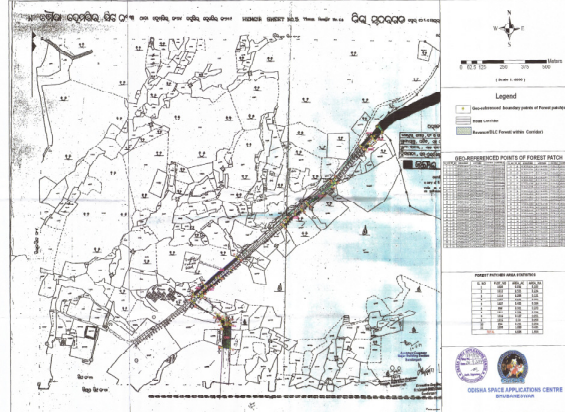
GEO-REFERENCED MAP SHOWING FOREST LAND DIVERSION PROPOSAL OF WIDENING OF 2-LANE EXISTING ROAD TO 4-LANE FROM BANKIBAHAL TO KANKA RAILWAY SIDING IN VILLAGE - KANALADA, SUNDERGARH DISTRICT. (SUNDERGARH FOREST DIVISION)



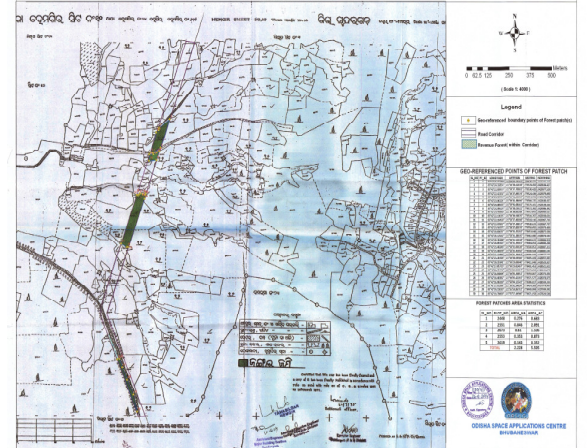
GEO-REFERENCED MAP SHOWING FOREST LAND DIVERSION PROPOSAL OF WIDENING OF 2-LANE EXISTING ROAD TO 4-LANE FROM BANKIBAHAL TO KANKA RAILWAY SIDING IN VILLAGE - HEMGIR (SHEET-12), SUNDERGARH DISTRICT. (SUNDERGARH FOREST DIVISION)



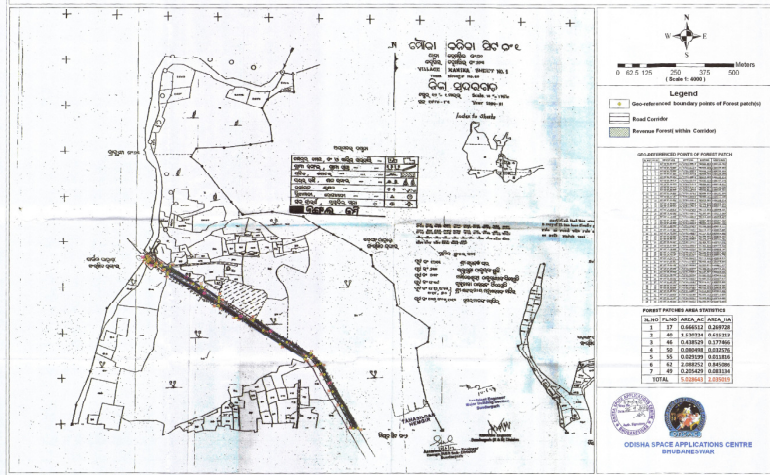
GEO-REFERENCED MAP SHOWING FOREST LAND DIVERSION PROPOSAL OF WIDENING OF 2-LANE EXISTING ROAD TO 4-LANE FROM BANKIBAHAL TO KANKA RAILWAY SIDING IN VILLAGE - HEMGIR (SHEET-12), SUNDERGARH DISTRICT. (SUNDERGARH FOREST DIVISION)



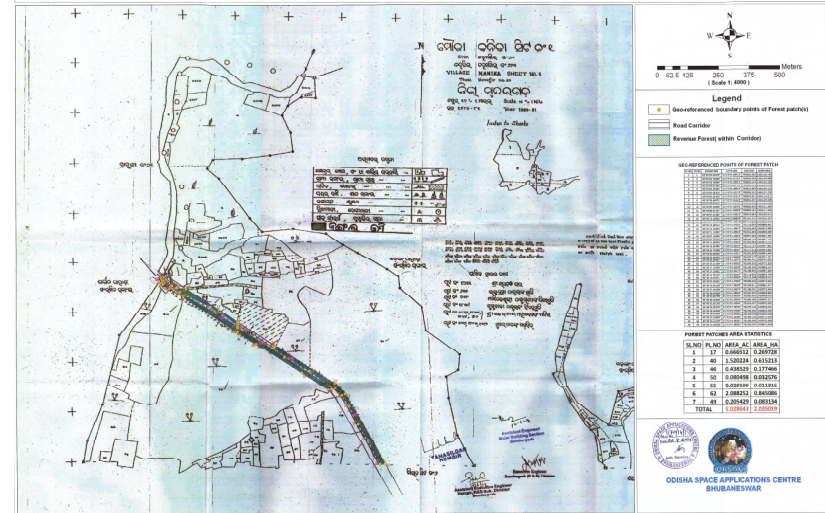
GEO-REFERENCED MAP SHOWING FOREST LAND DIVERSION PROPOSAL OF WIDENING OF 2-LANE EXISTING ROAD TO 4-LANE FROM BANKIBAHAL TO KANKA RAILWAY SIDING IN VILLAGE - HEMGIR (SHEET-10), SUNDERGARH DISTRICT. (SUNDERGARH FOREST DIVISION)



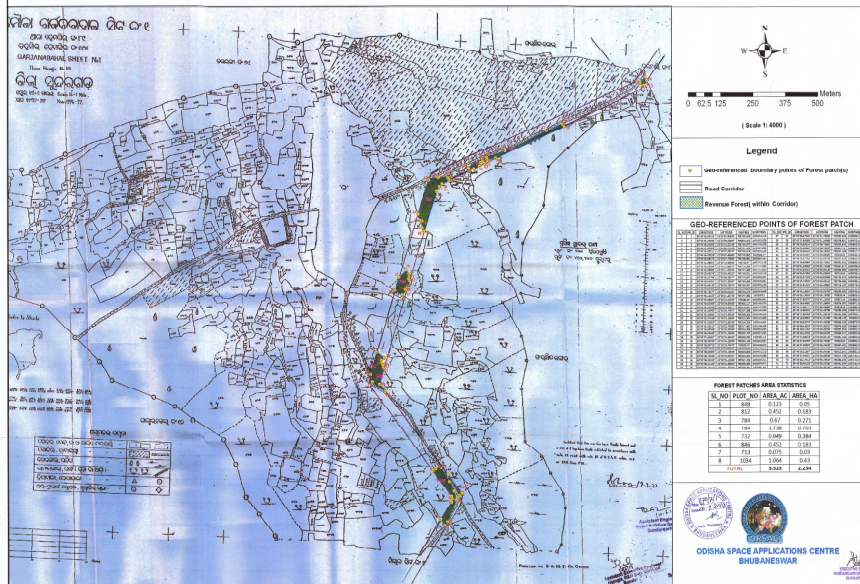
GEO-REFERENCED MAP SHOWING FOREST LAND DIVERSION PROPOSAL OF WIDENING OF 2-LANE EXISTING ROAD TO 4-LANE FROM BANKIBAHAL TO KANIKA RAILWAY SIDING IN VILLAGE - KANIKA(SHEET NO-1), SUNDERGARH DISTRICT. (SUNDERGARH FOREST DIVISION)




GEO-REFERENCED MAP SHOWING FOREST LAND DIVERSION PROPOSAL OF WIDENING OF 2-LANE EXISTING ROAD TO 4-LANE FROM BANKIBAHAL TO KANIKA RAILWAY SIDING IN VILLAGE - KANIKA(SHEET NO-1), SUNDERGARH DISTRICT. (SUNDERGARH FOREST DIVISION)



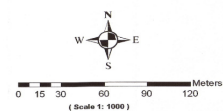
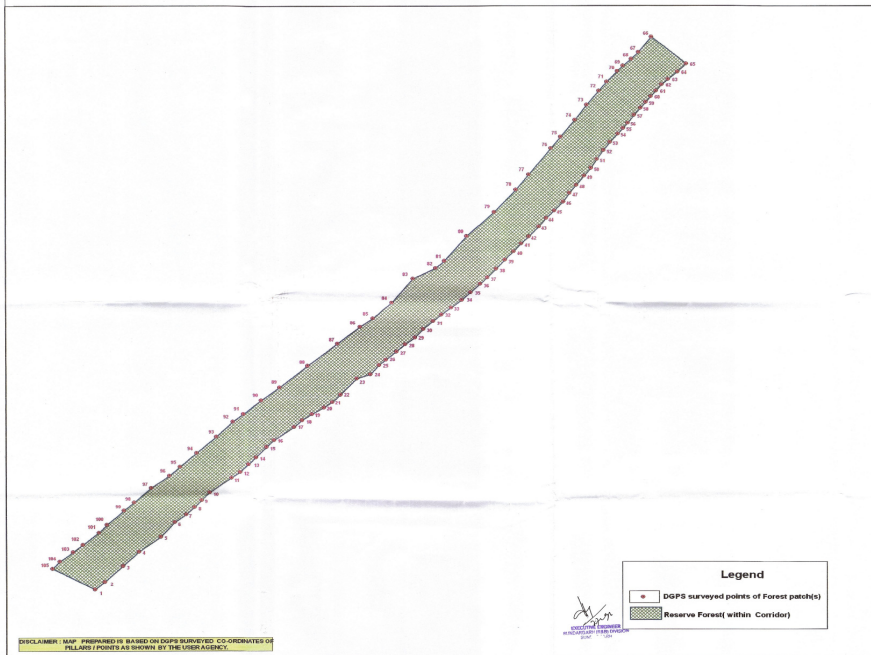
GEO-REFERENCED MAP SHOWING FOREST LAND DIVERSION PROPOSAL OF WIDENING OF 2-LANE EXISTING ROAD TO 4-LANE FROM BANKIBAHAL TO KANIKA RAILWAY SIDING IN VILLAGE - KANIKA(SHEET NO-1), SUNDERGARH DISTRICT. (SUNDERGARH FOREST DIVISION)



DGPS SURVEYED GEO-REFERENCED MAP SHOWING FOREST LAND DIVERSION PROPOSAL OF WIDENING OF 2-LANE EXISTING ROAD TO 4-LANE FROM BANKIBAHAL TO KANIKA RAILWAY SIDING IN VILLAGE - KANIKA(SHEET NO-1), SUNDERGARH DISTRICT. (SUNDERGARH FOREST DIVISION)



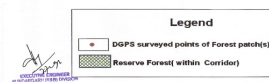
DGPS SURVEYED MAP SHOWING FOREST LAND DIVERSION PROPOSAL OF WIDENING OF 2-LANE EXISTING ROAD TO 4-LANE FROM BANKIBAHAL TO KANIKA RAILWAY SIDING IN OSTALI/ HEMGIRI RF, SUNDERGARH DISTRICT. (SUNDERGARH FOREST DIVISION)



DGPS SURVEYED FOREST POINT COORDINATES

STATION NO.	Easting (m)	Northing (m)	STATION NO.	Easting (m)	Northing (m)
1	100000.00	100000.00	101	100000.00	100000.00
2	100000.00	100000.00	102	100000.00	100000.00
3	100000.00	100000.00	103	100000.00	100000.00
4	100000.00	100000.00	104	100000.00	100000.00
5	100000.00	100000.00	105	100000.00	100000.00
6	100000.00	100000.00	106	100000.00	100000.00
7	100000.00	100000.00	107	100000.00	100000.00
8	100000.00	100000.00	108	100000.00	100000.00
9	100000.00	100000.00	109	100000.00	100000.00
10	100000.00	100000.00	110	100000.00	100000.00
11	100000.00	100000.00	111	100000.00	100000.00
12	100000.00	100000.00	112	100000.00	100000.00
13	100000.00	100000.00	113	100000.00	100000.00
14	100000.00	100000.00	114	100000.00	100000.00
15	100000.00	100000.00	115	100000.00	100000.00
16	100000.00	100000.00	116	100000.00	100000.00
17	100000.00	100000.00	117	100000.00	100000.00
18	100000.00	100000.00	118	100000.00	100000.00
19	100000.00	100000.00	119	100000.00	100000.00
20	100000.00	100000.00	120	100000.00	100000.00
21	100000.00	100000.00	121	100000.00	100000.00
22	100000.00	100000.00	122	100000.00	100000.00
23	100000.00	100000.00	123	100000.00	100000.00
24	100000.00	100000.00	124	100000.00	100000.00
25	100000.00	100000.00	125	100000.00	100000.00
26	100000.00	100000.00	126	100000.00	100000.00
27	100000.00	100000.00	127	100000.00	100000.00
28	100000.00	100000.00	128	100000.00	100000.00
29	100000.00	100000.00	129	100000.00	100000.00
30	100000.00	100000.00	130	100000.00	100000.00
31	100000.00	100000.00	131	100000.00	100000.00
32	100000.00	100000.00	132	100000.00	100000.00
33	100000.00	100000.00	133	100000.00	100000.00
34	100000.00	100000.00	134	100000.00	100000.00
35	100000.00	100000.00	135	100000.00	100000.00
36	100000.00	100000.00	136	100000.00	100000.00
37	100000.00	100000.00	137	100000.00	100000.00
38	100000.00	100000.00	138	100000.00	100000.00
39	100000.00	100000.00	139	100000.00	100000.00
40	100000.00	100000.00	140	100000.00	100000.00
41	100000.00	100000.00	141	100000.00	100000.00
42	100000.00	100000.00	142	100000.00	100000.00
43	100000.00	100000.00	143	100000.00	100000.00
44	100000.00	100000.00	144	100000.00	100000.00
45	100000.00	100000.00	145	100000.00	100000.00
46	100000.00	100000.00	146	100000.00	100000.00
47	100000.00	100000.00	147	100000.00	100000.00
48	100000.00	100000.00	148	100000.00	100000.00
49	100000.00	100000.00	149	100000.00	100000.00
50	100000.00	100000.00	150	100000.00	100000.00
51	100000.00	100000.00	151	100000.00	100000.00
52	100000.00	100000.00	152	100000.00	100000.00
53	100000.00	100000.00	153	100000.00	100000.00
54	100000.00	100000.00	154	100000.00	100000.00
55	100000.00	100000.00	155	100000.00	100000.00
56	100000.00	100000.00	156	100000.00	100000.00
57	100000.00	100000.00	157	100000.00	100000.00
58	100000.00	100000.00	158	100000.00	100000.00
59	100000.00	100000.00	159	100000.00	100000.00
60	100000.00	100000.00	160	100000.00	100000.00
61	100000.00	100000.00	161	100000.00	100000.00
62	100000.00	100000.00	162	100000.00	100000.00
63	100000.00	100000.00	163	100000.00	100000.00
64	100000.00	100000.00	164	100000.00	100000.00
65	100000.00	100000.00	165	100000.00	100000.00
66	100000.00	100000.00	166	100000.00	100000.00
67	100000.00	100000.00	167	100000.00	100000.00
68	100000.00	100000.00	168	100000.00	100000.00
69	100000.00	100000.00	169	100000.00	100000.00
70	100000.00	100000.00	170	100000.00	100000.00
71	100000.00	100000.00	171	100000.00	100000.00
72	100000.00	100000.00	172	100000.00	100000.00
73	100000.00	100000.00	173	100000.00	100000.00
74	100000.00	100000.00	174	100000.00	100000.00
75	100000.00	100000.00	175	100000.00	100000.00
76	100000.00	100000.00	176	100000.00	100000.00
77	100000.00	100000.00	177	100000.00	100000.00
78	100000.00	100000.00	178	100000.00	100000.00
79	100000.00	100000.00	179	100000.00	100000.00
80	100000.00	100000.00	180	100000.00	100000.00
81	100000.00	100000.00	181	100000.00	100000.00
82	100000.00	100000.00	182	100000.00	100000.00
83	100000.00	100000.00	183	100000.00	100000.00
84	100000.00	100000.00	184	100000.00	100000.00
85	100000.00	100000.00	185	100000.00	100000.00
86	100000.00	100000.00	186	100000.00	100000.00
87	100000.00	100000.00	187	100000.00	100000.00
88	100000.00	100000.00	188	100000.00	100000.00
89	100000.00	100000.00	189	100000.00	100000.00
90	100000.00	100000.00	190	100000.00	100000.00
91	100000.00	100000.00	191	100000.00	100000.00
92	100000.00	100000.00	192	100000.00	100000.00
93	100000.00	100000.00	193	100000.00	100000.00
94	100000.00	100000.00	194	100000.00	100000.00
95	100000.00	100000.00	195	100000.00	100000.00
96	100000.00	100000.00	196	100000.00	100000.00
97	100000.00	100000.00	197	100000.00	100000.00
98	100000.00	100000.00	198	100000.00	100000.00
99	100000.00	100000.00	199	100000.00	100000.00
100	100000.00	100000.00	200	100000.00	100000.00

TOTAL AREA= 4.344 AC



DISCLAIMER: MAP PREPARED IS BASED ON DGPS SURVEYED CO-ORDINATES OF PLACED/POINTS AS SHOWN BY THE USER/CLIENT.



**ODISHA SPACE APPLICATIONS CENTRE
BHUBANESWAR**