

Handwritten notes and signature at the top left of the page.

TAHASIL OFFICE, KAMAKHYANAGAR

No Dt.

To

The Deputy Collector Revenue Collectorate Dhenkanal.

Sub:- Identification of Non-Forest Govt.Land measuring an area of Ac.83.94 for compensatory aforestation purpose in lieu of equal extent of forest land to be diverted for establishment of 2000 M.W Thermal Power Plant by OTPCL under Kamakhyanagar Tahasil .

Ref:- District Office No 846/Rev.Dt.23/07/2012.

Sir,

In inviting a reference to the letter on the subject cited above I am to submit herewith the land plan and land schedule in duplicate of an area of Ac 83.94 for compensatory aforestation of forest land by OTPCL for favour of your information and necessary action.

Village	Khata No	Plot No	Kisam	Area
Kantakhola	69	476	Patharabani	Ac 8.00
		481	-do-	Ac 0.69
		487	-do-	Ac 21.00
Jogidiha	148	532	Pahad-2	Ac 12.55
Kateni	834	3	Parabt-1	Ac 41.70
			Total	Ac 83.94

Handwritten note: Total 23 640 Ac 7.5668 Ha

Yours faithfully

Tahasildar Kamakhyanagar

Memo No 2447 Dt. 30/8/12


Copy with copy of the land plan and land schedule submitted to Chief Executive Officer OTPC Bhubaneswar for favour of information with reference to his Memo no 221 dt.03/07/2012


Handwritten signature and stamp of the Tahasildar at the bottom right.

LAND SCHEDULE OF NONFOREST GOVT. LAND FOR COMPENSATORY AFFORSTATION OF OTC KAMAKHYANAGAR.

Name of the village	Khata No	Plot No	Kisam	Full extent of the plot	Extent of Land required
Jogidiha	148(Abad Ajogya Anabadi)	532	Parbat-2	Ac.23.84	Ac.12.55

Total= Ac 12.55


Tahasildar
Kamakhyanagar

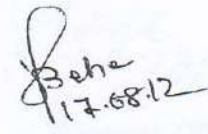

17.08.12
Revenue Inspector,
Anlabereni Circle

LAND SCHEDULE OF NONFOREST GOVT. LAND FOR COMPENSATORY AFFORSTATION OF OTC KAMAKHYANAGAR.

Name of the village	Khata No	Plot No	Kisam	Full extent of the plot	Extent of Land required
Kantakhola	69(Abad Ajogya Anabadi)	476	Patharabani	Ac.8.00	Ac.8.00
		481	-do-	Ac 0.69	Ac 0.69
		487	-do-	Ac 21.00	Ac 21.00

Total= Ac 29.69


Tahasildar
Kamakhyanagar


17.68.12
Revenue Inspector,
Anlaberani Circle

LAND SCHEDULE OF NONFOREST GOVT.LAND FOR COMPENSATORY AFFORSTATION OF OTPC KAMAKHYANAGAR.

Name of the village	Khata No	Plot No	Kisam	Full extent of the plot	Extent of Land required
Kateni	834(Abad Ajogya Anabadi)	3	Parbat-1	Ac.42.50	Ac.41.70

Total= Ac 41.70

George
12/8/12

Revenue Inspector
Fumusinga

LC
22/8/12
Tahasildar
Kamakhyanagar