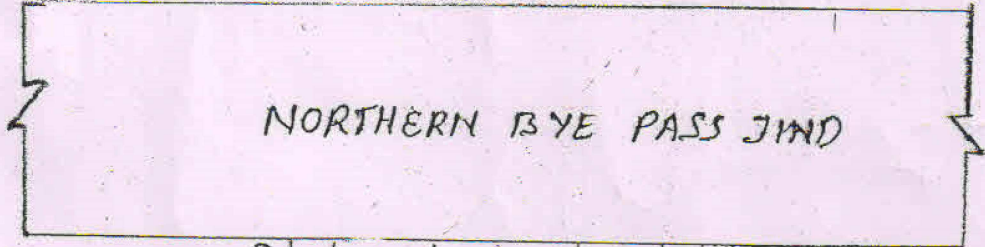


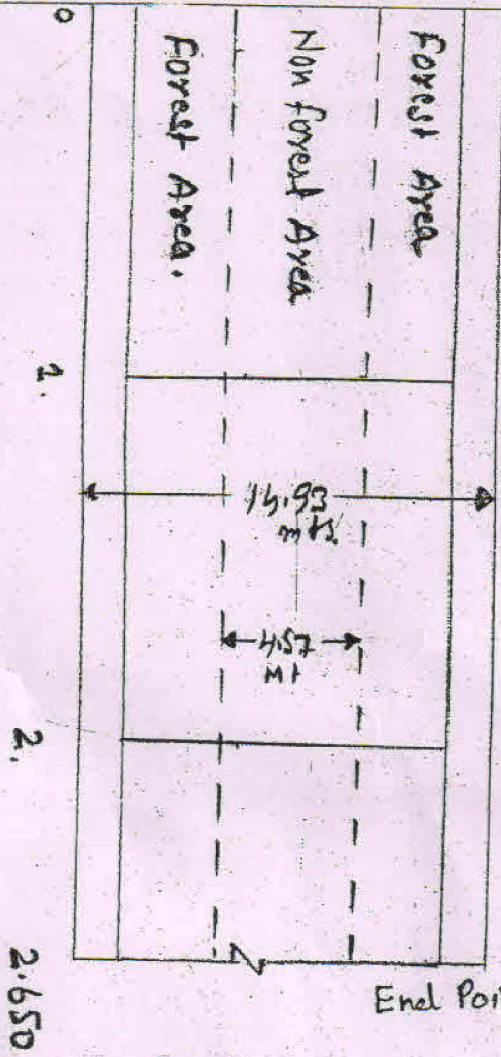
70/9

LINEAR PLAN OF NORTHERN BYE PASS TO VILLAGE KISHANPURA (via Raja wali Gooz)


Start Point:- N 29° 17.742'  
E 076° 19.989'




NORTHERN BYE PASS JIND



End Point:- N 29° 16.994'  
E 076° 20.327'

  
Sub Divisional Engineer  
Provincial Sub Division No-1  
PWD&R Br. Jind

  
Executive Engineer  
Provincial Division  
P.W.D. B&R, JIND