

FORM -II
(For Linear Projects)
Government of Tamil Nadu

District Collector's Office,
Chengalpattu.

R.C. 10851 /2019/B2

Dated. 01.10.2022

TO WHOMSOEVER IT MAY CONCERN

In compliance of the Ministry of Environment and Forests, Government of India's Letter No.11-9/98-FC(pt) dated 3rd August 2009 wherein the MoEF issued guidelines on submission of evidences for having initiated and completed the process of settlement of rights under the Scheduled Tribes and other Traditional Forest Dwellers (Recognition of Forest Rights) Act, 2006 ("FRA, for short) on the forest land proposed to be diverted for non-forest purpose read with MoEF's letter dated 5th February 2013 wherein MoEF issued certain relaxation in respect of linear projects.


It is certified that, the forest land comprised S.No.1 in Kadapperi Village, S.No.126 in Pulikoradu Village and S.No.392/1 in Tambaram Village of Tambaram Taluk, Chengalpattu District are proposed to be diverted in favour of 1. B.Bhaskara Rao, S/o.B.Venkatramaiah, 2.Tmt.Parimaladevi W/o.Sundaramoorthy and 3. Thiru.K.Subramaniam S/o.Kalliyappa Gounder for use as approach road of their patta lands, comprised in Old S.No.38/2A and 38/2B, T.S.No.3, an extent of 2300 sq.mt in Ward B of Block-I were classified as Punjai in Kadapperi Village, Old S.Nos.2/1B, 2/2C, T.S.No.19/2 an extent of 8200 sq.m in Ward A Block II were classified as Punjai in Pulikoradu Village, Tambaram Taluk and Old No.97/1, 97/2, T.S.No.22/3 an extent of 4600 sq.mt in Ward A, Block 2 were classified as Nanjai in Tambaram Taluk in Chengalpattu District respectively.

It is further certified that :

- (a) the complete process of recognition and vesting of forest rights under the FRA, 2006 has been carried out for the S.No.1, Kadapperi Village an extent of 40.7300 Hec (Pulikoradu Reserve Forest oosi Malai classification), S.No.86, 126 Pulikoradu Village an extent of 40.7300 (Pulikoradu Reserve forest - Oosi Malai Classification) and S.No.392/1 , Tambaram Village, an extent of 84.2900 Hectares (Tambaram Reserve Forest classification) of forest land proposed to be diverted in favour of 1.Thiru.B.Bhaskara Rao S/o.B.Venkataramaiah 2.Tmt.S.Parimala Devi W/o.Sundaramoorthy and Thiru.K.Subramaniam S/o.Kaliappa Gounder for the purpose of approach road in Tambaram Taluk, Chengalpattu District. A copy of records of all consultation and meetings of the Forest Rights Committee(s). Gram Sabha(s), Sub-Division Level Committee(s) and the District level Committee are enclosed as attachment.
- (b) the diversion of forest land for facilities managed by the Government as required under section 3(2) of the FRA, 2006 have been completed and the Gram Sabhas have given their consent to it ;
- (c) the proposed area does not involve recognized rights of Primitive Tribal Groups and Pre-Agricultural Communities.

Encl : As above.


District Collector,
Chengalpattu District.



11/10/22

R.C.22534/2019/B2,
Dated. 01.10.2022

Collector's Office
Chengalpattu


Certificate

This is to certify that, no alternate and suitable Non Forest Land is available for ingress and egress road to the crusher unit Tmt.Parimaladevi W/o.Sundaramoorthy, (M/s.Chandra Blue Metal) Old S.No.2/1B, 2C, T.S.Ward A Block II, T.S. No.19/2 Punjai an extent of 8200 sq.m patta lands in Pulikoradu village, Tambaram Taluk except the forest land in S.No.126 in Pulikoaradu Village, Tambaram Taluk, Chengalpattu District.


District Collector
Chengalpattu

To,

Tmt.Parimaladevi
W/o.Sundaramoorthy,
(M/s.Chandra Blue Metal)
Pulikoradu Village, Tambaram Taluk,
Chengalpattu District.

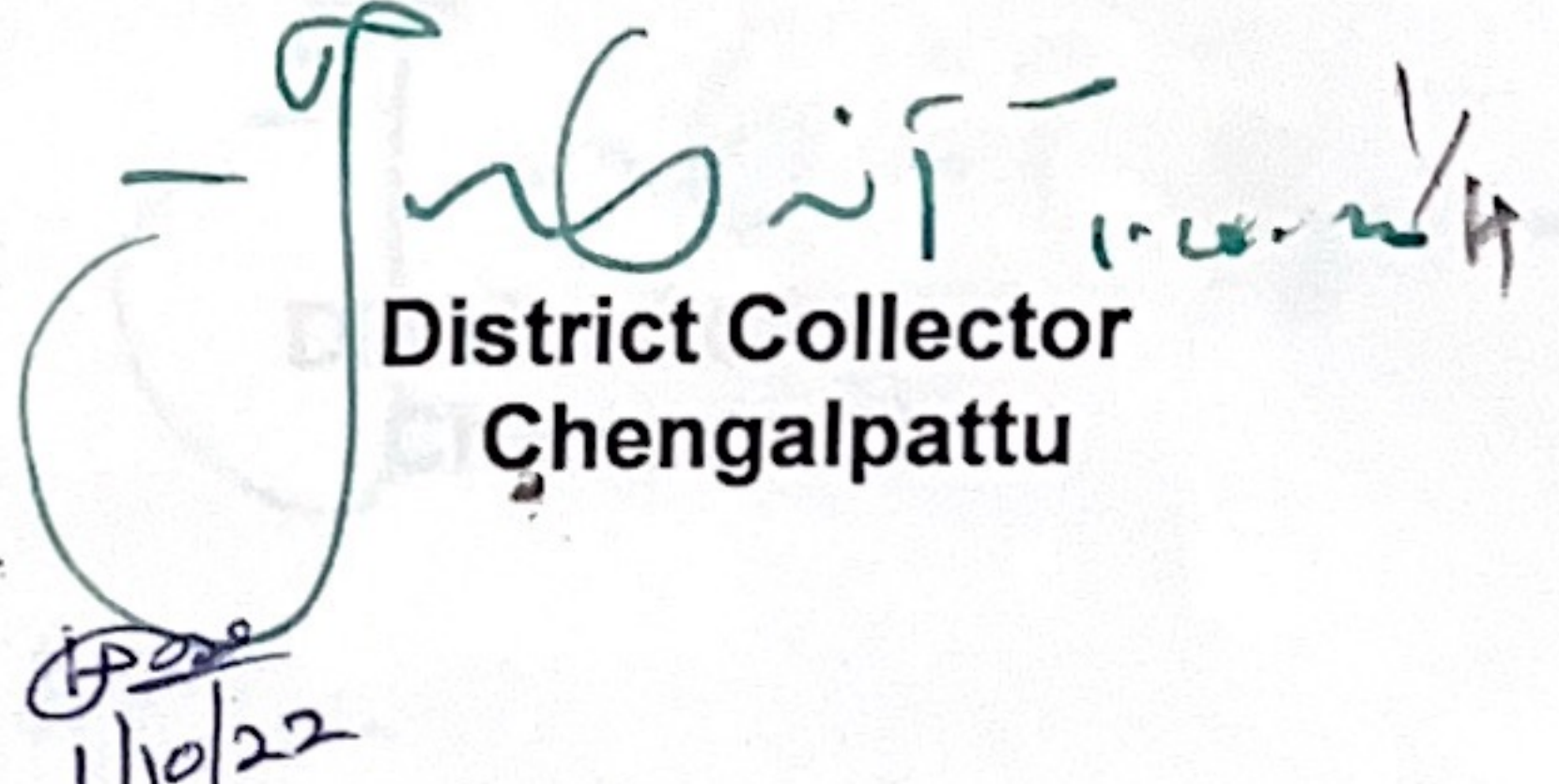

1/10/22

R.C.22534/2019/B2,
Dated. 01.10.2022

Collector's Office
Chengalpattu

Certificate

This is to certify that, no alternate and suitable Non Forest Land is available for ingress and egress road to the crusher unit Thiru.K.Subramaniam S/o.Kalliyappa Gounder (M/s. Vee Yes Blue Metal) Old No.97/1 97/2, T.S.Ward A, Block 2, T.S.No.22/3 Nanjai land an extent of 4600 sq.mt patta lands in Tambaram except the forest land in T.S.No.1, Kadapperi Village, Tambaram Taluk, Chengalpattu District.


District Collector
Chengalpattu

To,


Thiru.K.Subramaniam
S/o.Kalliyappa Gounder
(M/s.Vee Yes Blue Metal),
Pulikoradu Village, Tambaram Taluk,
Chengalpattu District.


R.C.22534/2019/B2,
Dated. 01.10.2022

Collector's Office
Chengalpattu

Certificate

This is to certify that, no alternate and suitable Non Forest Land is available for ingress and egress road to the crusher unit Thiru.Baskara Rao (M/s.Sandhiya Blue Metal), in Old S.No.38/2A, 38/2B T.S.3 Ward B, Block I, Punjai extent of 2300 sq.mt in patta land in Kadaperi Village, Tambaram Taluk except the forest land in S.No.1 in Kadaperi Village, Tambaram Taluk, Chengalpattu District.


District Collector
Chengalpattu


1/10/22

To,

Thiru.Baskara Rao,
S/o.Venkattaramaiya
M/s.Sandhya Blue Metal,
Kadaperi Village, Tambaram Taluk,
Chengalpattu District.