

Providing drinking water and irrigation facilities to 68 tanks in the upland areas of Kurnool District from left side of HNSS main canal Phase-I in Kurnool District

Note File Submitted to the District Collector, Kurnool.


Sir,

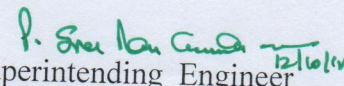
Sub: FD-Forest(C) Act,1980-Application of Executive Engineer, MI(works) Division, Kurnool for approval of Diversion of Forest Land for "Construction of Delivery cistern, Pressure main and Gravity main pipe lines" in Compt.No.182&183 of Katarukonda RF, Dhone Range, Kurnool Division-Proposals in hard copies forwarded-Attestation of Form-I, Statement A to H by the District Collector and Chair Person of the District Committee under RoFR Act as per RoFR Act-2006-Requested - Reg


Ref: 1.EFS02-15022/5/2018-FCA SEC-PCCF/FCA-(i) Dated:07-08-2018
2.Gramasabha resolution of Katarukonda village of Krishnagiri Mandal of Kurnool District ,dated11.10.2018

It is submitted that the Principle Chief Conservator of Forests(HoFF) AP-Guntur has instructed to forward the proposals in the light of guidelines issued regarding RoFR Act wide MoEF Lr.No.11-9/1998-FC, Dated:05-07-2013 and submitted a certificate in the prescribed format Annexure-I (FORM-I) for linear projects duly certified by the district Collector for evidences for having initiated and completed the process of settlements of rights under Schedule Tribes and other traditional Forest Dwellers(RoFR) RoFR Act-2006 dully annexed to each of the proposals.

In this connection, it is submitted that, it is required to send Grama Sabha Resolution copy and Performa information in annexure-I (A to H) for linear projects to government of India which is put forth before the Collector and District Magistrate of Kurnool is the chairperson to the District Committee constituted by the State government Provisions mentioned in chapter(IV) of RoFR Act-2006..


Executive Engineer
M.I. (Works) Division,
Kurnool.


Superintending Engineer
Irrigation Circle,
Kurnool.


Divisional Forest Officer
Kurnool.


District Collector,
Kurnool.
Collector & District Magistrate,
Kurnool District.

FORM -I
(For linear projects)
Government of Andhra Pradesh
Office of District Collector, Kurnool

Dated: _____


TO WHOM SO EVER IT MAY CONCERN

In compliance of the Ministry of Environment and Forests (MoEF), Government of India's letter No.11-9/98-FC(pt.) dated 3rd August 2009 where in the MoEF issued guidelines on submission of evidences for having initiated and other Traditional Forests Dwellers (Recognition of Forest Rights) Act, 2006 ('FRA', for short) on the Forest land proposed to be diverted for Non-forest purposes read with MoEF's letter Dated 5th February 2013 where in MoEF issued Certain relaxation in respect of linear projects. It is certified **that 4.73 Hectares of forest land proposed to be diverted in favour of Executive Engineer, Minor Irrigation (Works) Division Kurnool, Water Resources Department, Andhra Pradesh for "Providing drinking water and irrigation facilities to 68 tanks in the upland areas of Kurnool District from left side of HNSS main canal Phase-I in Kurnool District" falls under Katarukonda Reserve Forest, Dhone Range, Kurnool Division in Kurnool District.**

It is further certified that:


- (a) The complete process for identification and settlement of rights under the FRA have been carried out for the entire 4.73 Hectares of Forest area proposed for diversion. A copy of records of consultation and meeting of the concerned Gram Sabha are enclose in Annexure-I.
- (b) The diversion of Forest land for facilities managed by Government as required under section 3 (2) of FRA have been completed and the Gram Sabha has given its consent to it;
- (c) The proposal does not involve recognized right of Primitive Tribal Groups and Pre-Agricultural communities.


Encl: As above



(S. SATYANARAYANA)
(Full name and official seal of District collector)
Collector & District Magistrate,
Kurnool District.

STATEMENT SHOWING CERTIFICATES FROM A TO H RELATING TO RECOGNITION OF FOREST RIGHTS ACT 2006

A	A letter from the State Government certifying that the complete processes for identification and settlement of rights under RoFR Act has been carried out for the entire forest area proposed for diversion, with a record of all consultations and meetings held	The proposed area for diversion of forest land 4.73 Hectares of forest land for construction of Delivery cistern, Pressure main and Gravity main pipe lines in Compt.No.182&183 of Katarukonda RF, Dhone Range, Kurnool Division in Kurnool district doesn't attract the provisions of RoFR Act-2006. Consequent on which, identification and settlement of rights under RoFR Act doesn't arise.
B	A letter from the State Government certifying that the proposal for such diversion(With full details of the project and its implications, in vernacular/local languages) have been placed before each concerned Grama Sabha of Forest Dwellers who are eligible under RoFR Act	There are no Forest dwellers in the proposed diversion area; hence, question of placing the proposals before the Grama sabha doesn't arise. However, Grama Panchayat has passed the resolution that there is no objection for diversion of 4.73 Ha of forest land for construction of Delivery cistern, Pressure main and Gravity main pipe lines.
C	A letter from each of the Grama Sabhas, indicating that all formalities/processes under RoFR have been carried out and that they have given their concern to the proposed diversion and the compensatory and ameliorative measures if any, having understood the purposes and details of processed diversion	There are no claims under RoFR with regard to the proposed area. The question of obtaining consent from Grama Sabha doesn't arise. However, Grama Sabha was conducted at Katarukonda village of Krishnagiri Mandal of Kurnool District and they have given written statement stating that they have no objection for grant of permission land for construction of Delivery cistern, Pressure main and Gravity main pipe lines.
D	A letter from the State Government certifying that the diversion of forest land for facilities managed by Government as required under section 3 (2) of FRA have been compiled and the Gram Sabhas has consented to	Since there are no claims under RoFR Act with regard to the proposed area. However Grama Sabha was conducted no objections were received
E	A letter from the State Government certifying that the discussions and decisions on such proposals had taken place only when there was a quorum of minimum 50% of members of Grama Presents	Grama Sabha was conducted with villagers of Katarukonda village Panchayat of Krishnagiri Mandal of Kurnool district. The villagers have not raised any objections for diversion of proposed area
F	Obtaining the written consent or rejection of the Grama sabha to the proposal	Written consent of Grama Sabha of Katarukonda village of Krishnagiri Mandal of Kurnool district is enclosed. The Grama Sabha has passed the resolution for no objection for proposed area
G	A letter from the State Government certifying that the Rights of Primitive Tribal Groups and Pre-Agricultural communities where applicable, have been specifically safeguarded as per section 3(1)(e) of RoFR Act	Since there are no of Primitive Tribal Groups and Pre-Agricultural communities, existing in the proposed area for diversion, the protection of rights for such groups will not arise
H	Any other aspect having bearing on operationalization of RoFR Act	There are no other issues concerned with RoFR Act


Executive Engineer
M.I.(Works) Division
Kurnool


12-10-18
Divisional Forest Officer
Kurnool


01/10/2018
District Collector
Kurnool
Collector & District Magistrate,
Kurnool District.

GRAMASABHA RESOLUTIONS

The Grama Sabha of Katarukonda Village of Krishnagiri Mandal of Kurnool District is conducted on 11/10/18 2018. And it was presided by

Sri K. Ramamohan, Special officer of Katarukonda Village of Krishnagiri Mandal of Kurnool District.

To day a resolution was moved in the village council regarding the proposal of the Executive Engineer, Minor Irrigation (Works) Division, Kurnool District, Andhra Pradesh in connection with diversion of forest land for construction of Delivery Chamber, pressure main and Gravity main pipe lines over an extent of 4.73 Ha of forest land in Compt No.182&183 of Katarukonda Reserve Forest of Malyala Beat, Dhone Range, Kurnool Division in Kurnool District.

GRAMA PANCHAYAT RESOLUTION

1. All the members present during Grama Sabha have thoroughly discussed the agenda and examined the proposal sent by the Executive Engineer, Minor Irrigation (Works) Division, Kurnool District, Andhra Pradesh to this village council in connection with diversion of forest land for construction of Delivery Chamber, pressure main and Gravity main pipe lines over an extent of 4.73 Ha of forest land in Compt.No.182&183 of Katarukonda Reserve Forest of Malyala Beat, Dhone Range, Kurnool Division in Kurnool District.
2. After taking into consideration the provisions of the RoFR act.2006 and after having detailed discussions in the council and passed a resolution unanimously that there is no objection to divert the Forest Land to the Executive Engineer, Minor Irrigation (Works) Division, Kurnool District, Water Resources Department, Govt. Of Andhra Pradesh for construction of Delivery Chamber, pressure main and Gravity main pipe lines over an extent of 4.73 Ha of forest land in Compt.No.182&183 of Katarukonda Reserve Forest of Malyala Beat, Dhone Range of Kurnool Division in Kurnool District.

K. Ramamohan
11/10/18
SPECIAL OFFICER
KATARUKONDA (G.P)
Krishnagiri (M.C)

T. Anuradha
11/10/18
పంచాయతి కార్యదర్శి
కటారుకొండ గ్రామ పంచాయతి
క్రిష్ణగిరి మండలం కర్నూలు జిల్లా

This is to certify that the original Grama Sabha Resolutions which were in Telugu language are translated to English Language are true and correct as directed by the MoEF/GO/letter No. 8-102/2008FC, dt:11.10.2011.

క్రమ ప్రజ్ఞలు:

- 1) నల్ల శేఖరయ్య -
- 2) గు.రంగయ్య
- 3) అ.కె.కవిరామ్మ
- 4) మ.నాగయ్య
- 5) పి.వి.కె.ఎస్.ఎస్.
- 6) A.కె.ఎస్.ఎస్.

GRAMA PANCHAYAT RESOLUTION

1. All the members present during Grama Sabha have thoroughly discussed the agenda and examined the proposal sent by the Executive Engineer, Minor Irrigation (Works) Division, Kurnool District, Andhra Pradesh to this village council in connection with diversion of forest land for construction of Delivery Chamber, main and Gravity main pipe lines over an extent of 4.73 Ha of forest land in Comp.No.1828183 of Katarukonda Reserve Forest of Malysa Beat, Dhone Range, Kurnool Division in Kurnool District.
2. After taking into consideration the provisions of the RofR act, 2006 and after having detailed discussions in the council and passed a resolution unanimously that there is no objection to divert the Forest Land to the Executive Engineer, Minor Irrigation (Works) Division, Kurnool District, Water Resources Department, Govt. Of Andhra Pradesh for construction of Delivery Chamber, pressure main and Gravity main pipe lines over an extent of 4.73 Ha of forest land in Comp.No.1828183 of Katarukonda Reserve Forest of Malysa Beat, Dhone Range, Kurnool Division in Kurnool District.

తెలుగు భాషలో
సంకల్ప పత్రం
11/10/11

K. Ramesh Babu
SPECIAL OFFICER
KATARIKONDA (G.P.)
Kurnool District

This is to certify that the original Grama Sabha Resolutions which were in Telugu language are translated to English Language are true and correct as directed by the MOE/G.O.letter No. 8-102/2008FC, dt:11.10.2011.

గ్రామ సభ తీర్మానము

కర్నూలు జిల్లా, కృష్ణగిరి మండలము, కటారుకొండ గ్రామ పంచాయితీకి చెందిన ప్రత్యేక అధికారి Cr. S. Ramesh Babu వారి అధ్యక్షతన 11/10/18 వ తేదీన జరిగిన గ్రామ సభ.

ఈ దినము జరిగిన గ్రామ సభలో గ్రామ మండలి, కార్య నిర్వాహక ఇంజనీర్, చిన్న తరహా నీటి పారుదల (పనులు) డివిజన్ కర్నూలు జిల్లా, ఆంధ్రప్రదేశ్ వారి విజ్ఞాపనను పరిశీలించింది. వారి విజ్ఞాపన మేరకు, ఉనికిలో ఉన్న కంపార్ట్మెంట్ నెంబరు. 182 & 183, కటారుకొండ రిజర్వ్ ఫారెస్ట్ డోన్ రేంజ్, కర్నూలు జిల్లా అటవీ ప్రాంతములో 4.73 హెక్టార్లలో డెలివరీ చాంబర్, ప్రెషర్డ్ మైన్ మరియు గ్రావిటీ మైన్ పైపులైన్లు నిర్మించుటకు గాను అనుమతిని చర్చించడమైనది.

గ్రామ పంచాయితీ తీర్మానము :

1) కార్య నిర్వాహక ఇంజనీర్, చిన్న తరహా నీటి పారుదల (పనులు) డివిజన్ కర్నూలు జిల్లా, ఆంధ్రప్రదేశ్ వారి ప్రతిపాదనను మండలి విస్తృతంగా చర్చించడమైనది. వారి ప్రతిపాదనల మేరకు ఉనికిలో ఉన్న కంపార్ట్మెంట్ నెంబరు. 182 & 183, కటారుకొండ రిజర్వ్ ఫారెస్ట్ డోన్ రేంజ్, కర్నూలు జిల్లా అటవీ ప్రాంతములో 4.73 హెక్టార్లలో డెలివరీ చాంబర్, ప్రెషర్డ్ మైన్ మరియు గ్రావిటీ మైన్ పైపులైన్లు నిర్మించుటకు గాను పరిశీలించడమైనది.

2) ఆర్.ఓ.యఫ్.ఆర్.ఓ., అటవీ చట్టం (ఆర్.ఓ.యఫ్.ఆర్.ఓ., యాక్ట్ - 2016) పరిధిలో గల అవకాశాలను గమనములోకి తీసుకొని సుభీర్షముగా చర్చించిన మీదట గ్రామ మండలి ఏకగ్రీవంగా ఈ తీర్మానమును ఆమోదించడమైనది. అటవీ ప్రాంతానికి చెందిన స్థలమును కార్య నిర్వాహక ఇంజనీర్, చిన్న తరహా నీటి పారుదల (పనులు) డివిజన్ కర్నూలు జిల్లా, నీటి పారుదల శాఖ, ఆంధ్రప్రదేశ్ ప్రభుత్వము విజ్ఞాపన మేరకు ప్రతిపాదిత ప్రాంతములో కేటాయించేందుకు నిరభ్యంతరముగా అంగీకరించడమైనది.

K. Ramesh Babu
11/10/18
SPECIAL OFFICER
KATARIKONDA (G.P)
Krishnagiri (Mdl)

T. Anuradha 11/10/18
పంచాయితీ కార్యదర్శి
కటారుకొండ గ్రామ పంచాయితీ
కృష్ణగిరి మండలం కర్నూలు జిల్లా

గ్రామ ప్రజలు:

- 1) గొల్ల నీరయ్య
- 2) గురంగమ్మ చెయ్యి
- 3) అజి నవీరమ్మ
- 4) మ.నాగమ్మ
- 5) సబ్బయ్య శర్మ
- 6) A. Somk. Ramu

అధికారికి గౌరవము

: అధికారికి ఉపాయాంక్ష లేదు

11/10/11
అధికారికి గౌరవము
అధికారికి గౌరవము
అధికారికి గౌరవము

K. Suresh
11/10/11
SPECIAL OFFICER
KATRIKONDA (GP)
Chennarayana (1994)