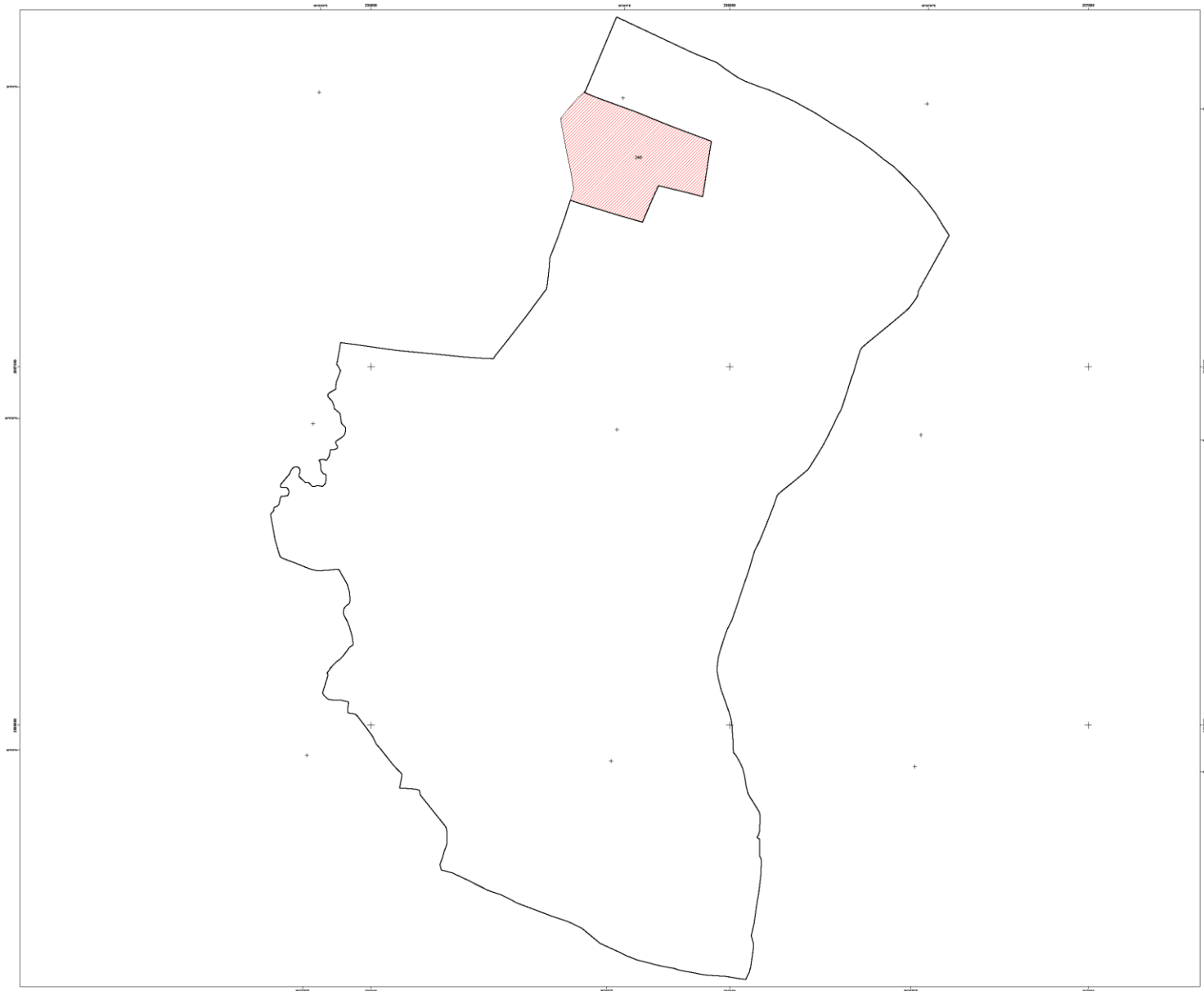


Land Map for Compansatory afforestation in Revenue Village Basariya (430), District Palamu



Legend

- Khasra
- Village Boundary

Basariya

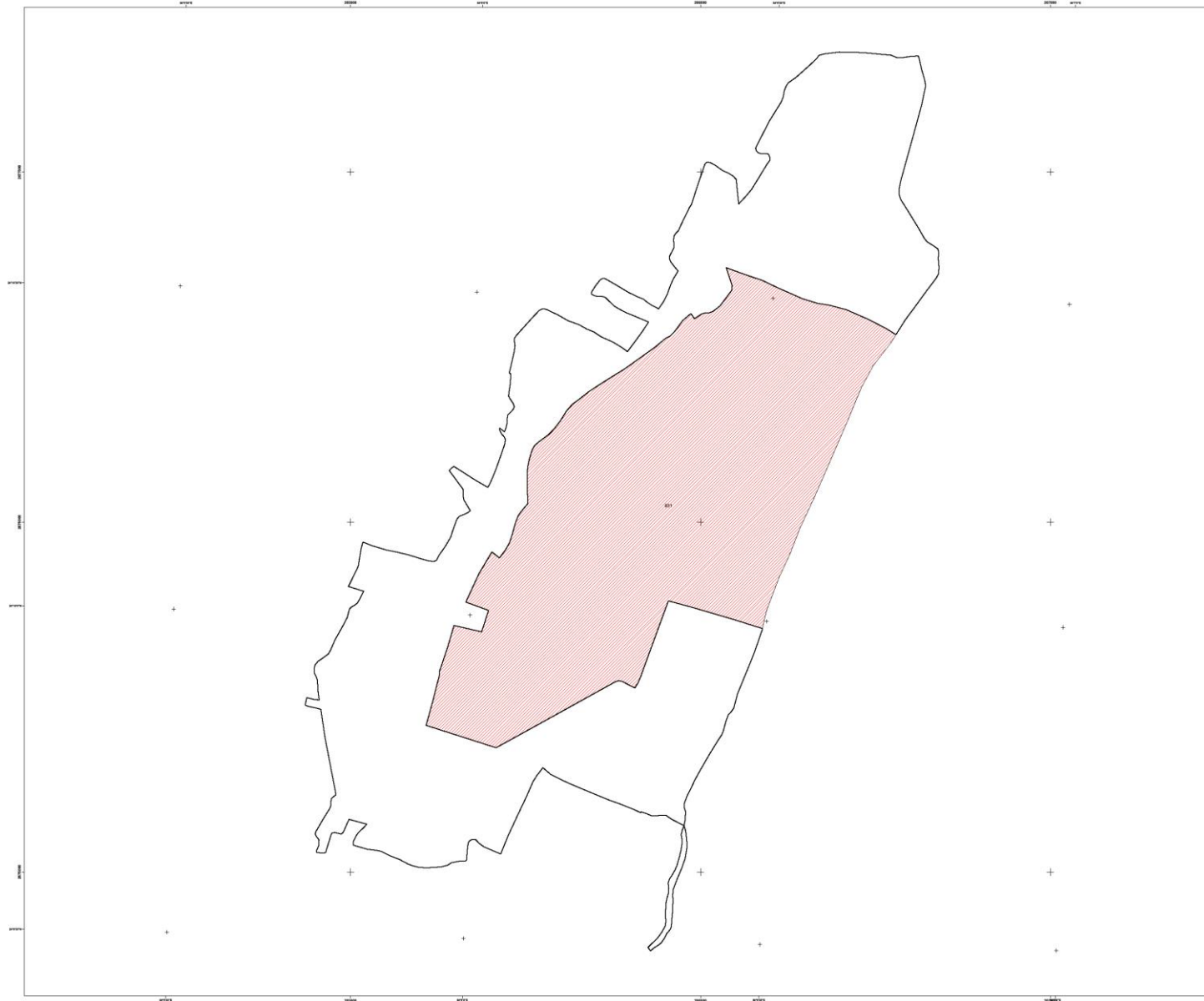
Plot No.	AREA IN Ha.
246	37.78

Prepared by



PAN INDIA CONSULTANTS PVT. LTD.
105, PHASE IV, UDYOG VIHAR,
GURGAON - 122015, HARYANA, INDIA
e-mail: nmspl@panindiagroup.com
website: www.panindiagroup.com

Land Map for Compansatory afforestation in Revenue Village Bhitkilla (359), District Palamu



Meters
0 75 150 300 450 600

Legend

-  Khasra
-  Village Boundary

Bhitkilla

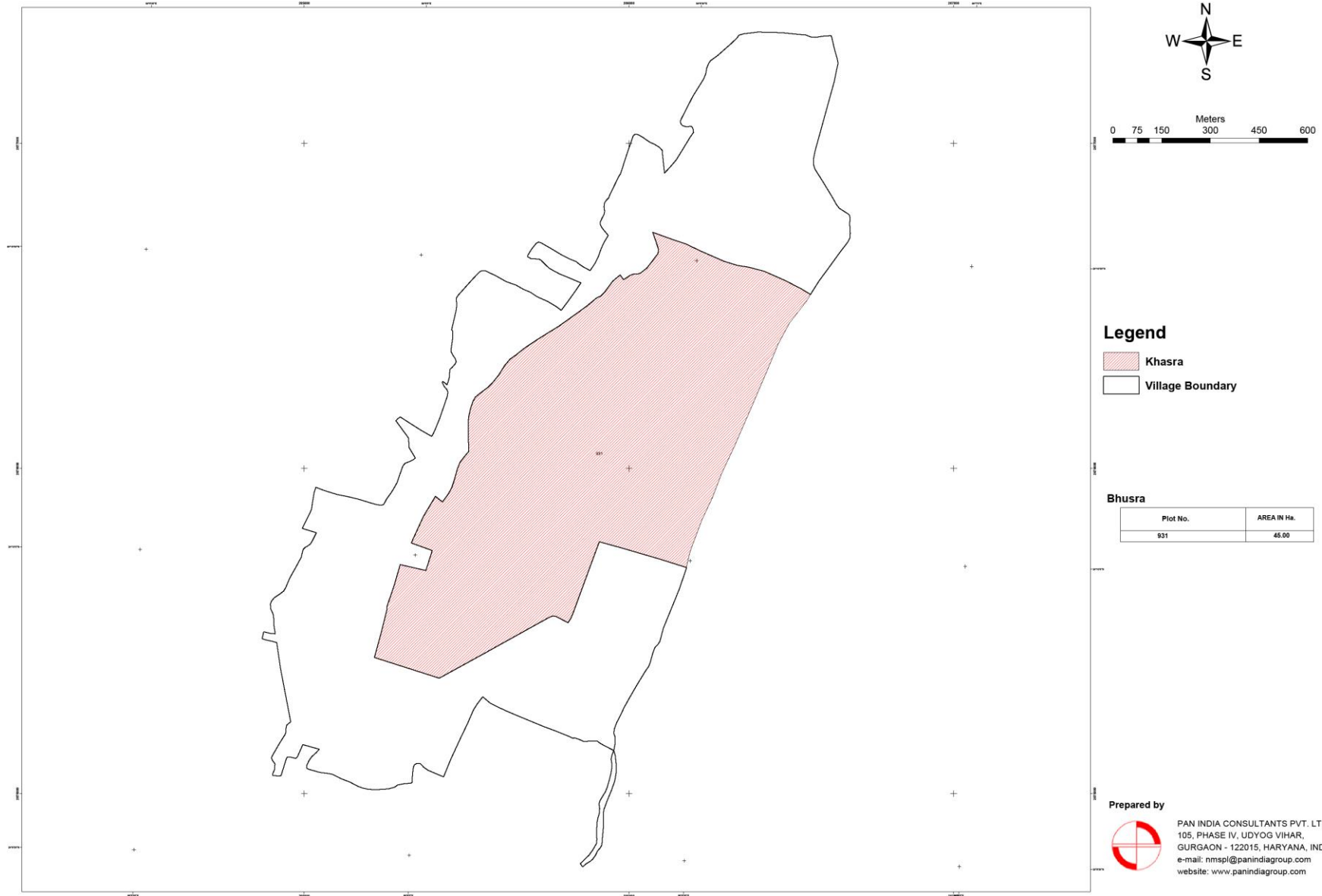
Plot No.	AREA IN Ha.
279	18.10

Prepared by



PAN INDIA CONSULTANTS PVT. LTD.
105, PHASE IV, UDYOG VIHAR,
GURGAON - 122015, HARYANA, INDIA
e-mail: nmspl@panindiagroup.com
website: www.panindiagroup.com

Land Map for Compansatory afforestation in Revenue Village Bhusra (170), District Palamu



Land Map for Compansatory afforestation in Revenue Village Dulsulmi (259), District Palamu



Meters
0 50 100 200 300 400

Legend

-  Khasra
-  Village Boundary

Dulsulmi

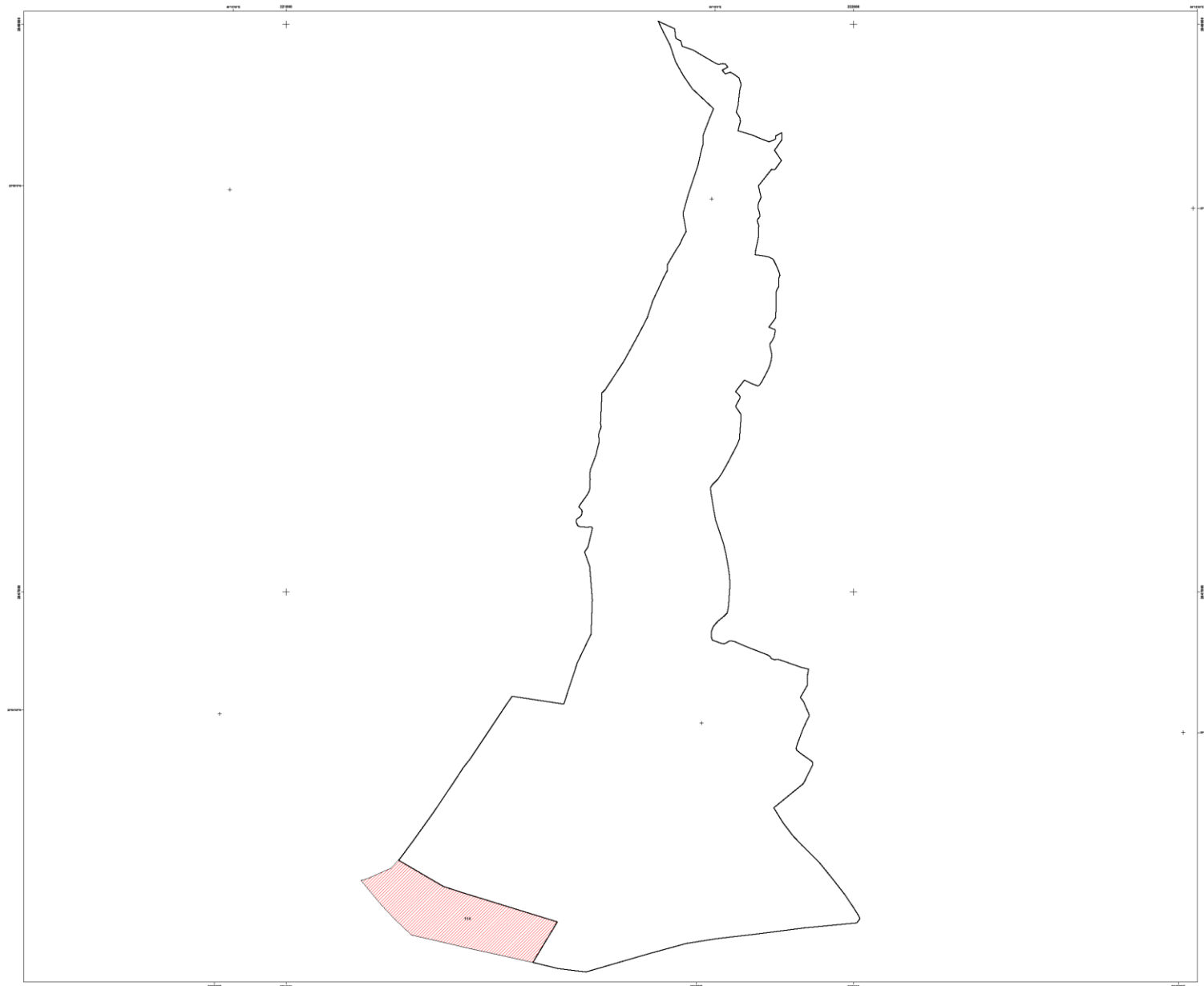
PLOT No.	AREA IN Ha.
1, 15 and 281	47.05

Prepared by



PAN INDIA CONSULTANTS PVT. LTD.
105, PHASE IV, UDYOG VIHAR,
GURGAON - 122015, HARYANA, INDIA
e-mail: nmspl@panindiagroup.com
website: www.panindiagroup.com

Land Map for Compensatory afforestation in Revenue Village Dulsulmi (259), District Palamu



Legend

-  Khasra
-  Village Boundary

Dulsulmi

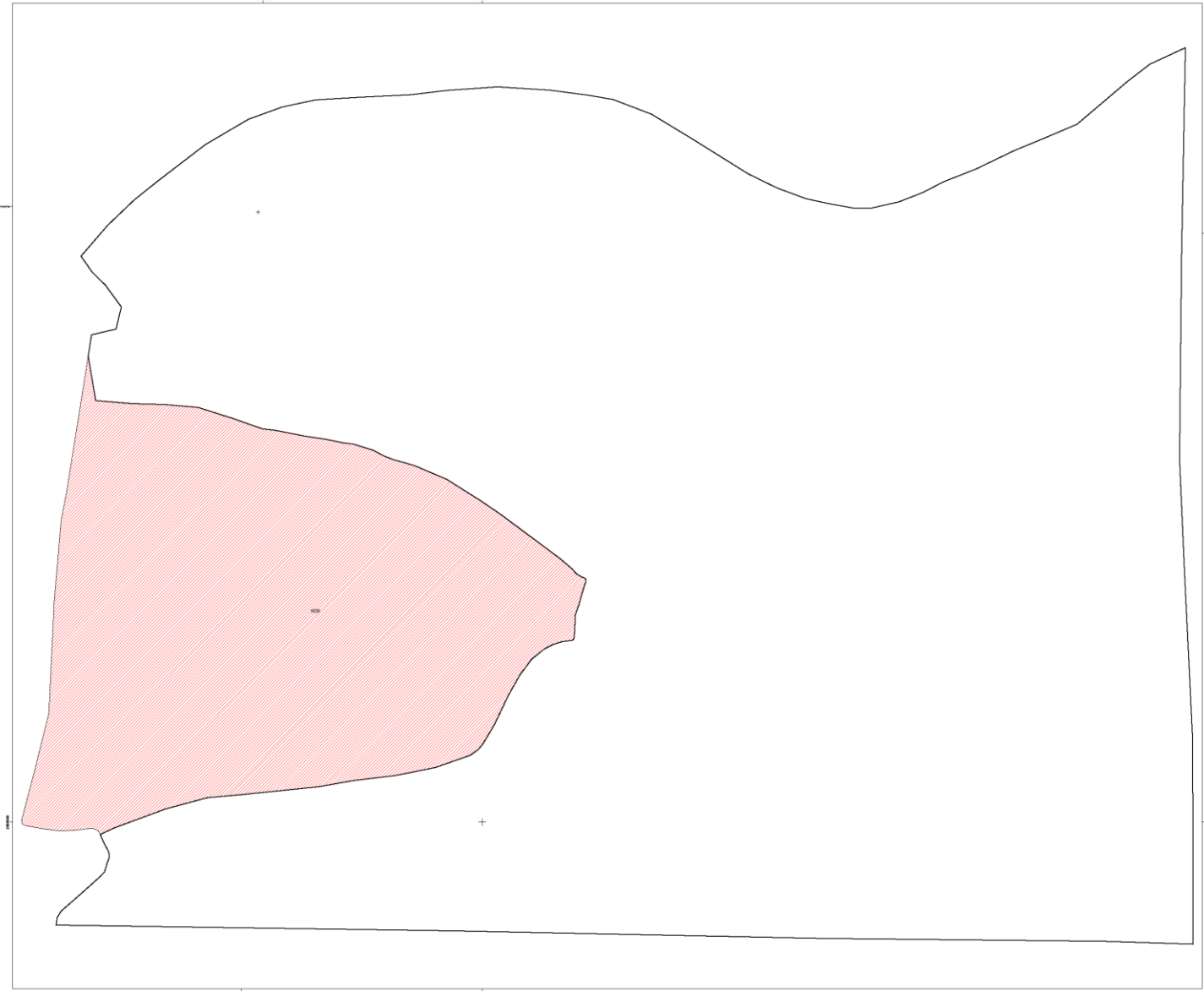
Plot No.	AREA IN Ha.
114	23.30

Prepared by





PAN INDIA CONSULTANTS PVT. LTD.
105, PHASE IV, UDYOG VIHAR,
GURGAON - 122015, HARYANA, INDIA
e-mail: nmspl@panindiagroup.com
website: www.panindiagroup.com

Land Map for Compansatory afforestation in Revenue Village Godrma Kalan (41), District Palamu



Legend

-  Khasra
-  Village Boundary

Godrma Kalan

Plot No.	AREA IN Ha.
1529	21.40

Prepared by



PAN INDIA CONSULTANTS PVT. LTD.
105, PHASE IV, UDYOG VIHAR,
GURGAON - 122015, HARYANA, INDIA
e-mail: nmspl@panindiagroup.com
website: www.panindiagroup.com

Land Map for Compansatory afforestation in Revenue Village Hisra (590), District Palamu



Legend

-  Khasra
-  Village Boundary

Hisra

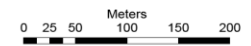
Plot No.	AREA IN Ha.
240	16.46

Prepared by



PAN INDIA CONSULTANTS PVT. LTD.
105, PHASE IV, UDYOG VIHAR,
GURGAON - 122015, HARYANA, INDIA
e-mail: nmspl@panindiagroup.com
website: www.panindiagroup.com

Land Map for Compansatory afforestation in Revenue Village Naukainia (324), District Palamu



Legend

- Khasra
- Village Boundary

Naukainia

Plot No.	AREA IN Ha.
474	66.00

Prepared by



PAN INDIA CONSULTANTS PVT. LTD.
105, PHASE IV, UDYOG VIHAR,
GURGAON - 122015, HARYANA, INDIA
e-mail: nm脾@panindiagroup.com
website: www.panindiagroup.com

Land Map for Compansatory afforestation in Revenue Village Nawadih (248), District Palamu



0 25 50 100 150 200
Meters

Legend

- Khasra
- Village Boundary

Nawadih

Plot No.	AREA IN Ha.
217	30.49

Prepared by



PAN INDIA CONSULTANTS PVT. LTD.
105, PHASE IV, UDYOG VIHAR,
GURGAON - 122015, HARYANA, INDIA
e-mail: nmspl@panindiagroup.com
website: www.panindiagroup.com

Land Map for Compansatory afforestation in Revenue Village Piprahat (239), District Palamu



0 25 50 100 150 200
Meters

Legend

- Khasra
- Village Boundary

Piprahat

Plot No.	AREA IN Ha.
92, 129	18.00

Prepared by



PAN INDIA CONSULTANTS PVT. LTD.
105, PHASE IV, UDYOG VIHAR,
GURGAON - 122015, HARYANA, INDIA
e-mail: nmspl@panindiagroup.com
website: www.panindiagroup.com