

FORM - A

Form for seeking prior approval of Central Government under section 2 of the Forest(Conservation) Act,1980 for Diversion of forest area

PART - I

(To be filled up by User Agency)

A. General Details**A-1. Project Details**

(i). Proposal No. : FP/UK/ROAD/38667/2019

(ii). Name of Project for which Forest Land is required : Construction of Sumari Virangaon Jakhal Motor road

(iii). Short narrative of the proposal and Project/scheme for which the forest land is required : It will Connect Sema, Ladiyasu, and Jakhal villages to State Highway 15 and benefit locality as they will be connected to local markets, medical facilities and schools. Because of better connectivity migration from these villages will fall down. There will be generation of local employment such as l

(iv). State : Uttarakhand

(v). Category of the Proposal : Road

(vi). Shape of forest land proposed to be diverted : Linear

(vii). Estimated cost of the Project(Rupees in lacs) : 126

(viii). Area of forest land proposed for diversion(in ha.): 3.775

(ix). Non-forest land required for this project(in ha.): 3.0175

(x). Total period for which the forest land is proposed to be diverted(in years): 100

A-2. Details of User Agency

(i). Name : PUBLIC WORK DEPARTMENT

(ii). Address1 : PWD PROVINCIAL DIVISION RUDRAPRAYAG

(iii). Address2 : UTTARAKHAND

(iv). State : Uttarakhand

(v). District : Rudraprayag

(vi). Pin : 246171

(vii). Landmark : NIL

(viii). Email address : eepwd_rpg@rediffmail.com

(ix). Landline Telephone No. : 1364-233204

(x). Fax No. : 1364-0

(xi). Mobile No. : 9536748167

(xii). Website (if any) : NIL

(xiii). Legal status of User Agency : State Government

A-3. Details of Person Making Application

(i). First Name: Er Indrajit

(ii). Middle Name: NIL

(iii). Last Name: Bose

(iv). Gender: Male

(v). Designation: EXECUTIVE ENGINEER

(vi). Address 1: P.D. PWD RUDRAPRAYAG

(vii). Address 2: NIL

(viii). State: Uttarakhand

(ix). District: Rudraprayag

(x). Tehsil: Rudraprayag

(xi). Pin: 246171


(xii). Landmark: NIL

(xiii). Email Address: eepwd_rpg@rediffmail.com

(xiv). Landline Telephone No.: 1364-233204

(xv). Fax No.: NIL

(xvi). Mobile No.: 7500217670

(xvii). Copy of documents in support of the competence/authority of the person making this application to make application on behalf of the User Agency: 

(viii). Email address : eepwd_rpg@rediffmail.com

(ix). Landline Telephone No. : 1364-233204

(x). Fax No. : 1364-0

(xi). Mobile No. : 9536748167

(xii). Website (if any) : NIL

(xiii). Legal status of User Agency : State Government

A-3. Details of Person Making Application

(i). First Name: Er Indrajit

(ii). Middle Name: NIL

(iii). Last Name: Bose

(iv). Gender: Male

(v). Designation: EXECUTIVE ENGINEER

(vi). Address 1: P.D. PWD RUDRAPRAYAG

(vii). Address 2: NIL

(viii). State: Uttarakhand

(ix). District: Rudraprayag

(x). Tehsil: Rudraprayag

(xi). Pin: 246171


(xii). Landmark: NIL

(xiii). Email Address: eepwd_rpg@rediffmail.com

(xiv). Landline Telephone No.: 1364-233204

(xv). Fax No.: NIL

(xvi). Mobile No.: 7500217670

(xvii). Copy of documents in support of the competence/authority of the person making this application to make application on behalf of the User Agency: 

B. Details of land required for the Project

- B-1. Details of proposal seeking prior approval of Central Government under the Act for diversion of forest land for the Project already submitted in the past

List of proposal submitted in Past							
S.no	Proposal Status.	Proposal No.	Moef File No.	Area Proposed for Diversion(Ha.)	Area Diverted(Ha.)	Date of In-Principle Approval	Date of Final Approval
NIL							

- B-2. Details of forest land proposed to be diverted

B-2.1 Details of Divisions involved

Details of Divisions involved			
S.no	Division Name	Forest Land(ha.)	Non-Forest Land(ha.)
1.	Rudraprayag	3.775	3.0175
Total		3.775	3.0175

B-2.2 Details of Districts involved

District wise breakup			
S.no	District Name	Forest Land(ha.)	Non-Forest Land(ha.)
1.	Rudraprayag	3.775	3.0175
Total		3.775	3.0175

B-2.3 Village wise breakup

Villages wise breakup			
S.no	Village	Forest Land(ha.)	Non-Forest Land(ha.)
1	Sema	1.77	0.85
2	Ladiyasu	1.7325	0.485
3	Jakhal	0.2725	1.6825
Total		3.775	3.0175

B-2.4 Component wise breakup

Component wise breakup			
S.no	Component	Forest Land(ha.)	Non-Forest Land(ha.)
1	Muck dumping	0.2399	0.9
2	Road construction	3.535	2.1175
Total		3.7749	3.0175


C. Maps of forest land proposed to be diverted


Division 1. : Rudraprayag


(i). Area of forest land proposed to be diverted(in ha.) : 3.775

(ii). Nature of the Project: Linear


(b). No. of Segments : One

Segment wise details		
Segments	Segment Area(in ha.)	Kml File of Segments (To view KML file on google the same may be downloaded and then open if in google earth install in your computer).
1.	3.775	 View File


(iii). Copy of Survey of India Toposheet indicating boundary of forest land proposed to be diverted: 

(iv). Scanned copy of the Geo-referenced map of the forest land proposed to be diverted prepared by using GPS or Total Station: 

D. Justification for locating the Project in forest land and details of alternatives examined:

(i). Copy of note containing justification for locating the Project in forest land: 

(ii). Whether a copy of map indicating location of alternative examine is required to be provided: Yes

(a). Copy of map indicating location of alternative examined: 

E. Employment likely to be generated

(i). Whether the Project is likely to generate employment?: Yes

(ii). Permanent/Regular Employment(Number of persons): 0

(iii). Temporary Employment(Number of person-days): 9846

F. Displacement of People due to the Project, if any.

(i). Whether Project involves displacement?: No

G. Details of Cost-Benefit analysis for the Project

(i). Whether the Project requires Cost-Benefit analysis?: No

H. Status of Environmental Clearance

(i). Whether the Project requires Clearance under the Environment (Protection) Act 1986?: No

I.

Status of Wildlife Clearance


(i). Whether the Project or a part thereof is located in any Protected Area or their Eco sensitive zone? : No

J. Applicability of special provisions governing Scheduled Areas

(i). Whether the Project or a part thereof is located in a Scheduled Area? : No

K. Status of settlement of rights under the Forest Rights Act, 2006 on the forest land proposed to be diverted

(i). Whether the process for settlement of Rights under the Forest Rights Acts 2006 on the forest land proposed to be diverted has been completed? : Yes

(a). Copy of documentary evidence in support of settlement of rights under the Forest Rights Act, 2006 on the forest land proposed to be diverted: 





L. Details of land identified for Compensatory Afforestation


(i). Whether non-forest or Revenue forest land is required to be provided by User Agency?: Yes


(ii). Whether the area of non-forest land or Revenue forest land required to be provided by User Agency for raising Compensatory Afforestation is less than area of forest land proposed to be diverted?: No

(iii). No. of districts involved for raising Compensatory Afforestation: 1





















(iv). No. of patches: One

District 1. : Rudraprayag	
(a). Village:	Sema & Virangaon
(b). Area(in ha.):	7.54
(c). Copy of KML file of the patch:	 View File
(d). Khasra details:	1517, 1554, 1589, 1616, 1703, 933
(e). Present owner:	Others
(f). Copy of ownership proof:	
(g). Copy of Mou/agreement executed between the Present owner and the User Agency:	
(h). Copy of non encumbrance certificate for the forest land:	

(v). Scanned copy of the map of the land identified for creation of Compensatory Afforestation prepared by using GPS or Total Station: 

(vi). Copy of Survey of India Toposheet in 1:50,000 scale indicating location of the land identified for creation of Compensatory Afforestation: 

Additional information Details

Documents		
S.No	Documents	Remarks
1		Cover page, index, Report
2		NOC of Naap Land
3		Part I
4		Part II
5		Part III to V
6		Administrative and financial letter
7		Compartment area of Reserve forest
8		Comparative statement of alignment
9		Minimum demand of land, Land schedule, L x B of project, Bar chart etc
10		Details of Banj Trees
11		Muck disposal plan, Calculation and NOC of Muck
12		Geologist report
13		Task force Certificate, Manak rule, Historical and Regional place certificate, certificate of no loss of wild life. benefited villagers
14		Joint Survey report
15		Details of trees, Value of Trees
16		Certificate of DFO about affecting of trees
17		Certificate of National park, certificate for Arial distance of national park, ACT 1980, NOC of villagers, certificate of Layout plan, certificate on work not started
18		NPV certificates, Value of land certificate, RCC pillar certificate
19		Fact sheet
20		Place importance certificate, etc