


JOINT INSPECTION REPORT

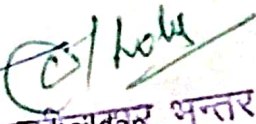
We the undersigned have jointly inspection on 18/12/2020 , the land required for diversion of Forest land for measuring 0-19-82 Hactare situated near Shidi Dhar village Kasol G.P. Kasol is 2 Km from main kasol there is no habitant in that area under Tehsil Bhunter District Kullu in Himachal Pradesh falling under jurisdiction of Parvati Range ,of Forest Division Parvati to be constructed by Gram panchayat Kasol .

During the course of Joint inspection the joint examination team examined alternates and selected one of the suitable alternative presented by the User Agency keeping in view the technical feasibility, environment, ecological aspects.

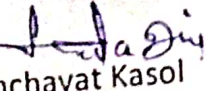
The total forest area 0-19-82 Hectare for the construction of Solid Waste Management Plant at kasol under G.P.Kasol. One alternate site is also being identified. The proposed land selected for the construction of Solid Waste Management Plant at kasol is not affected by any Burial ground, Public utility or Public Spring . The Joint inspection Team has been satisfied with the proposal presented by the representative of the Administration for the management of muck to be excavated from earth during the course of construction .


It is certified that there is no Burial/Cremation Place ,Public Water Body ,Public Water Body Spring Religious or Historical Place which is to be affected by the construction of this propose Solid Waste Management Plant at Kasol . Hence recommended for the construction of Solid Waste Management Plant at Kasol.



Range Forest Officer
Forest Range Office
Kasol


तहसीलदार भुन्तर
बिष्णु कुल्लू


BDO
Block Development Officer
Kullu
Development Block Kullu

Pradhan 
Gram Panchayat Kasol


Sub Divisional Magistrate
Kullu
Sub Divisional Magistrate,
Kullu


Divisional Forest Officer
Parvati