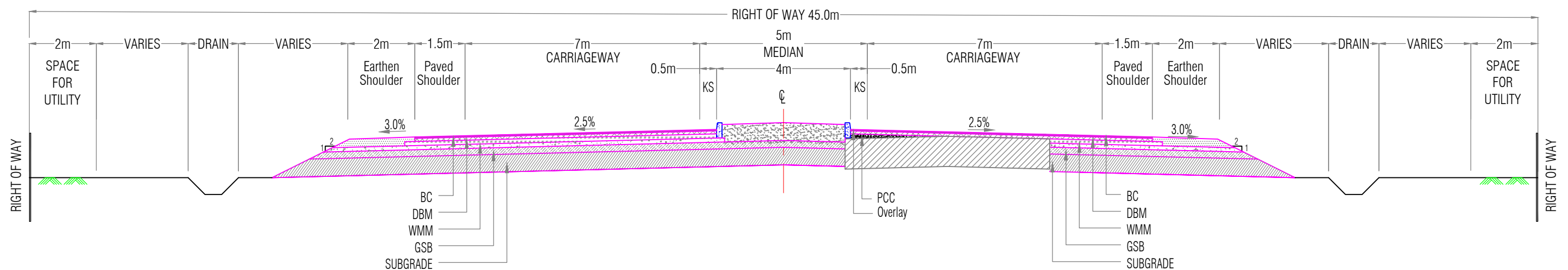




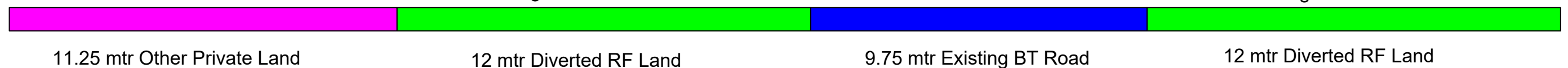
# Cross Section Map Showing Diversion of Forest Land At Village. Dhudsiya (Reserved Forest Khasra No. 233)



4 LANE DIVIDED HIGHWAY WITHOUT SERVICE ROAD WITH  
RAISED MEDIAN FOR LEFT SIDE ECCENTRIC WIDENING(OVERLAY & PCC)  
TCS-1C

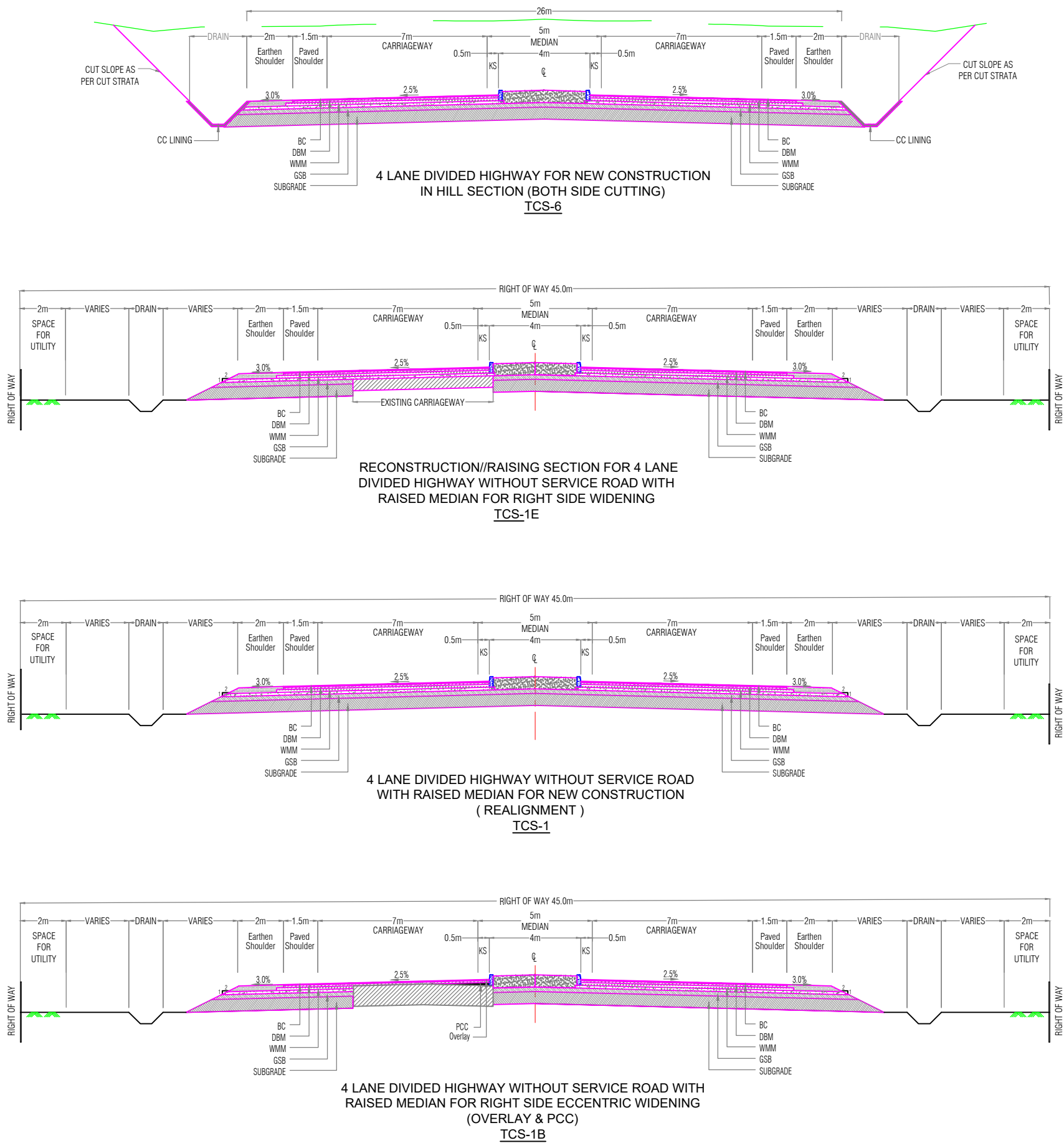
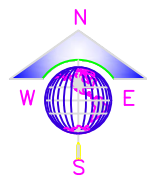
Cross Section from LHS 1  
Chainage. 19+772 to 19+960

Cross Section from RHS 1  
Chainage. 19+770 to 20+000



LEGEND	
EXISTING ROW	
DIVERTED FOREST	
OTHER VILLAGE BOUNDARY	

# Cross Section Map Showing Diversion of Forest Land At Village. Modpar (Reserved Forest Khasra No. 135)



Cross Section from LHS 2  
Chainage. 30+755 to 30+805

8.28 mtr Diverted RF Land & Width Varying from 0 to 8.28 mtr  
9.75 mtr Existing BT Road

Cross Section from LHS 1 Chainage. 30+493 to 30+609

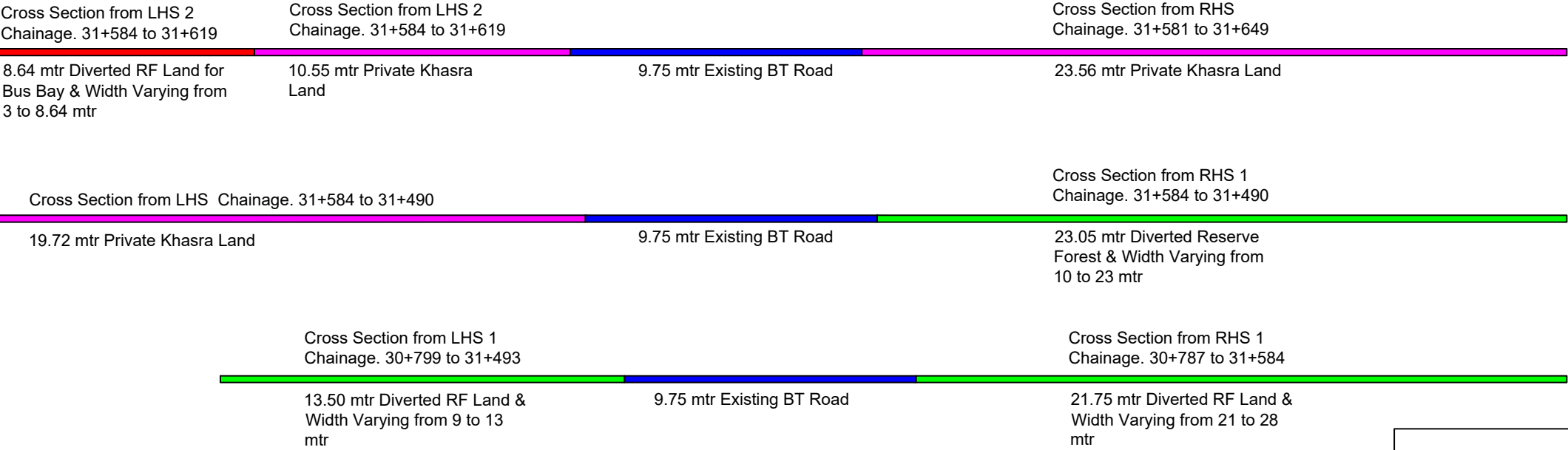
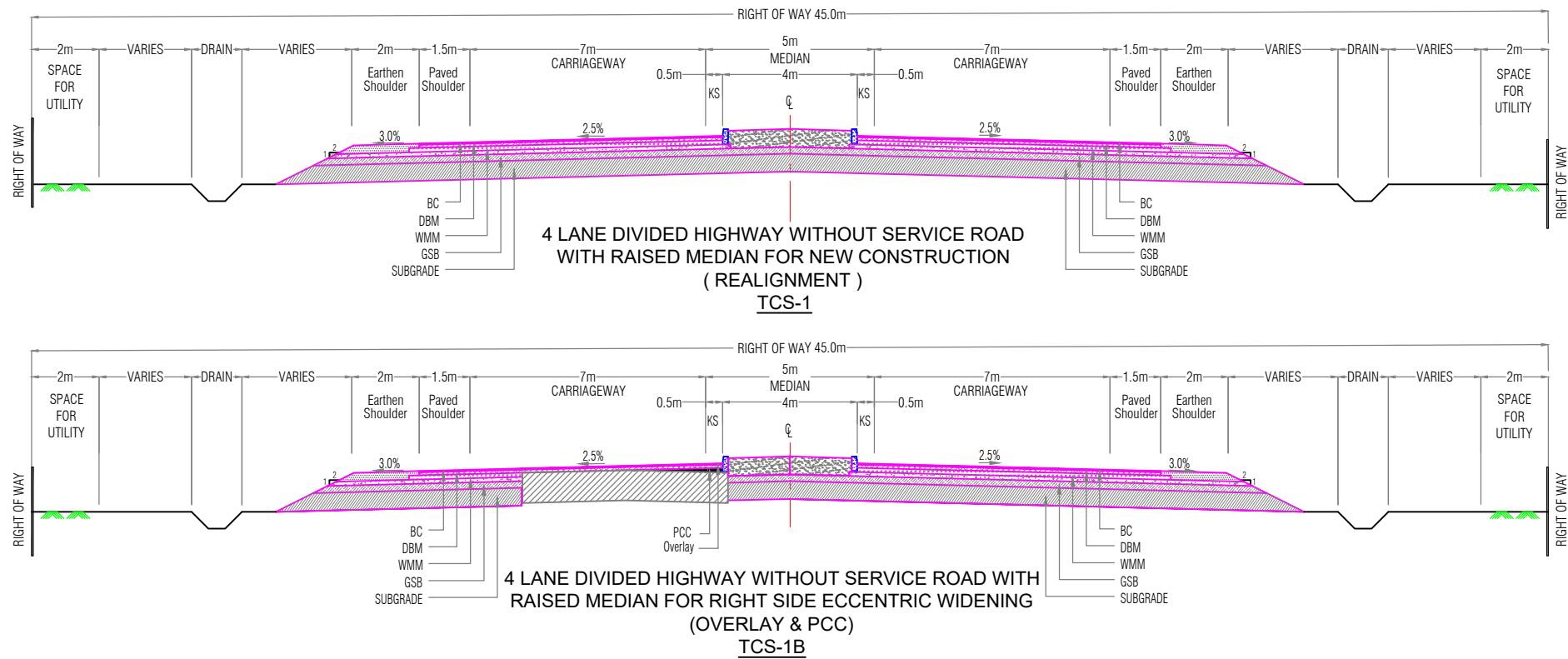
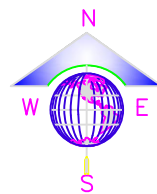
18.77 mtr Diverted RF Land & Width Varying from 0 to 18.77 mtr  
9.75 mtr Existing BT Road

Cross Section from RHS 1 Chainage. 30+492 to 30+787

9.75 mtr Existing BT Road & Width Varying from 2 to 4.875  
Diverted RF Land & Width Varying from 28.53 to 42.23 mtr

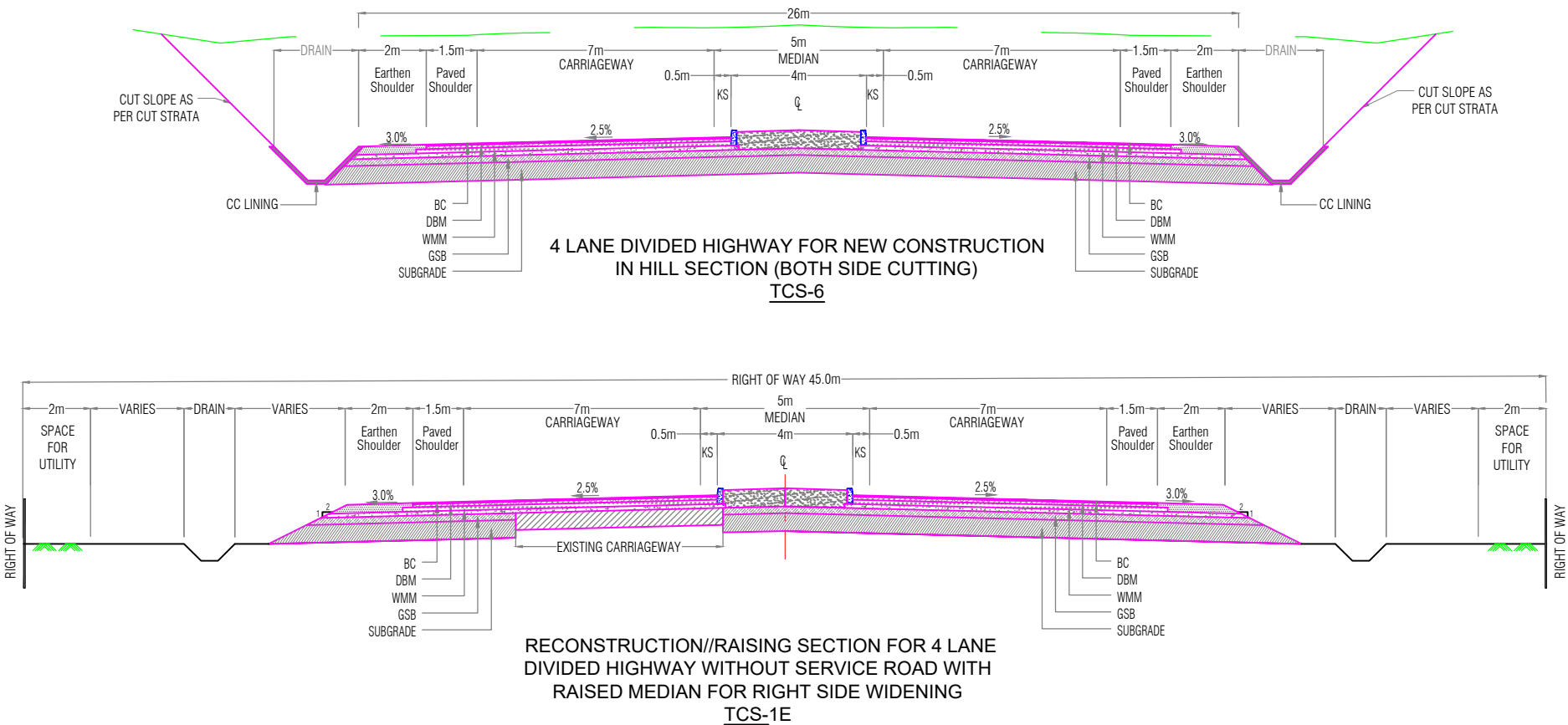

LEGEND	
EXISTING ROW	
DIVERTED FOREST	

# Cross Section Map Showing Diversion of Forest Land At Village. Pasaya (Reserved Forest Khasra No. 72



LEGEND	
EXISTING ROW	<span style="display:inline-block; width:20px; height:5px; background-color:blue;"></span>
DIVERTED FOREST	<span style="display:inline-block; width:20px; height:5px; background-color:green;"></span>
OTHER VILLAGE BOUNDARY	<span style="display:inline-block; width:20px; height:5px; background-color:pink;"></span>
OTHER DIVERTED FOREST LAND FOR BUS BAY	<span style="display:inline-block; width:20px; height:5px; background-color:red;"></span>

# Cross Section Map Showing Diversion of Forest Land At Village. Pasaya (Reserved Forest Khasra No. 72



Cross Section from LHS 3  
Chainage. 31+704 to 31+750

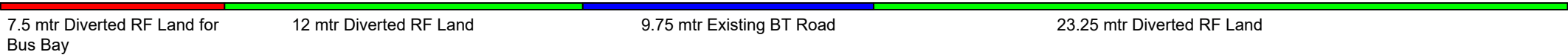
Cross Section from RHS 2  
Chainage. 31+704 to 31+746



Cross Section from LHS 3  
Chainage. 31+704 to 31+661

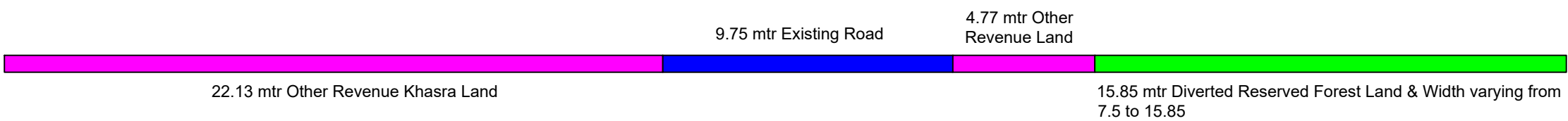
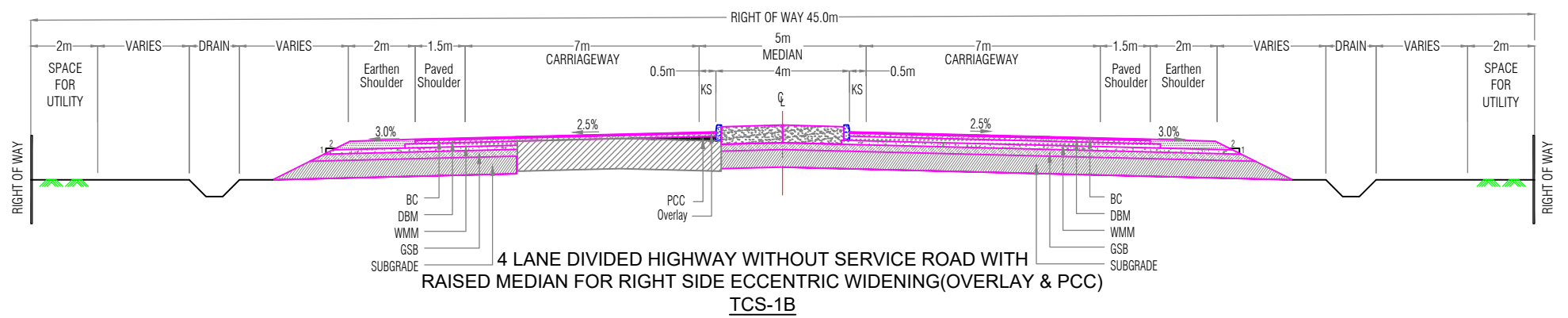
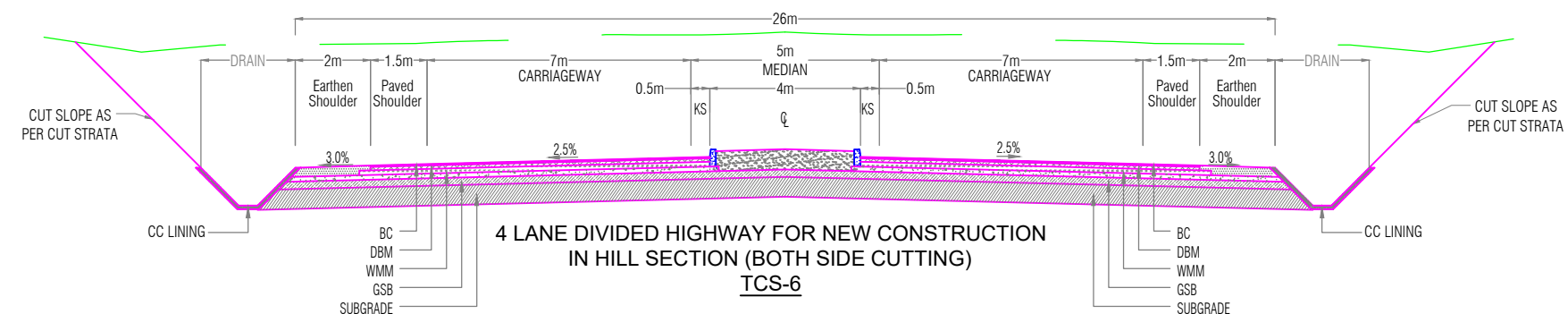
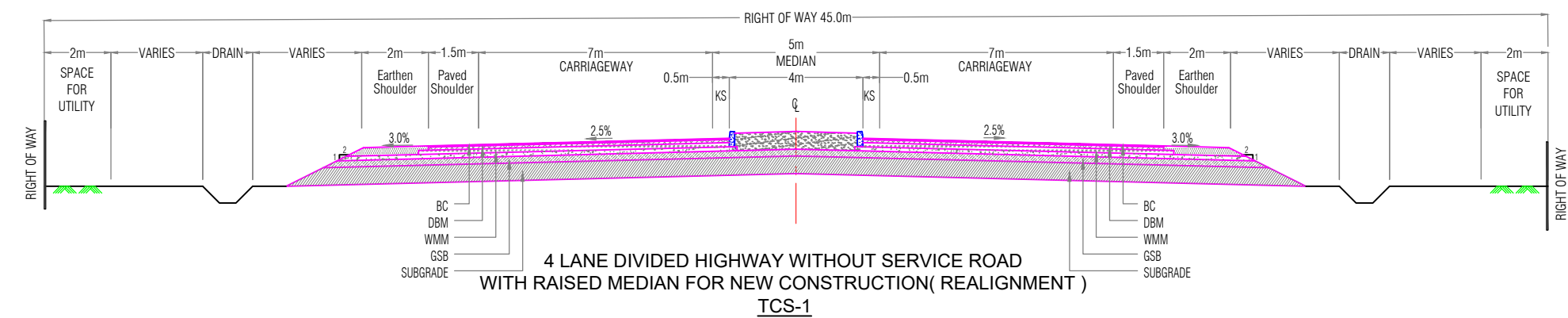
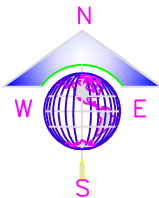
Cross Section from LHS 3  
Chainage. 31+704 to 31+661

Cross Section from RHS 2  
Chainage. 31+704 to 31+632



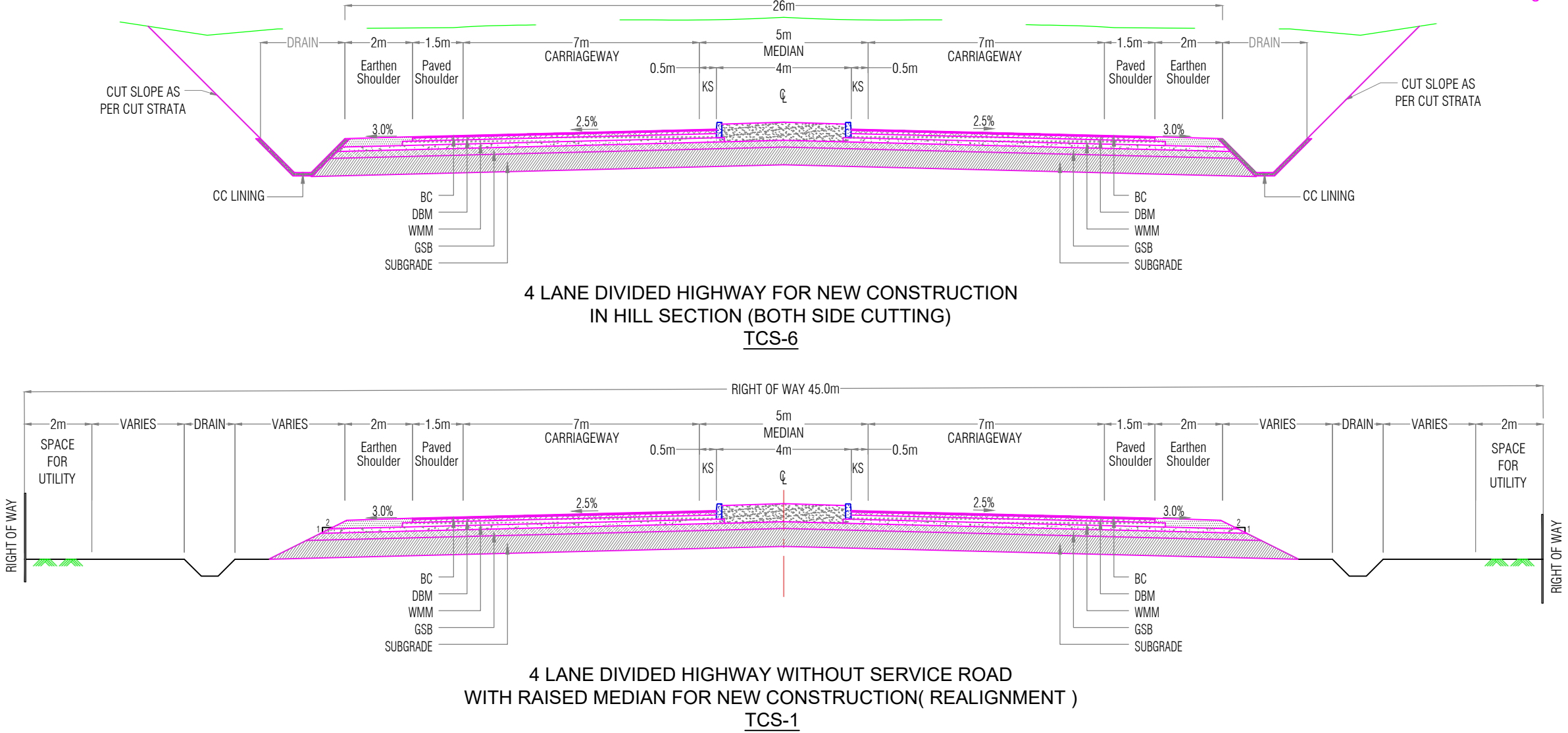
LEGEND	
EXISTING ROW	
DIVERTED FOREST	
OTHER VILLAGE BOUNDARY	
OTHER DIVERTED FOREST LAND FOR BUS BAY	

# Cross Section Map Showing Diversion of Forest Land At Village. Sapda (Reserved Forest Khasra No. 34)

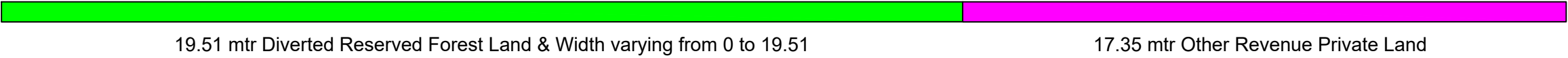


LEGEND	
DIVERTED FOREST	
EXISTING ROAD	
OTHER REVENUE LAND	

# Cross Section Map Showing Diversion of Forest Land At Village. Sapda (Reserved Forest Khasra No. 22)



Cross Section from RHS 2 Chainage. 35+275 to 35+222



LEGEND	
DIVERTED FOREST	
OTHER PRIVATE LAND	