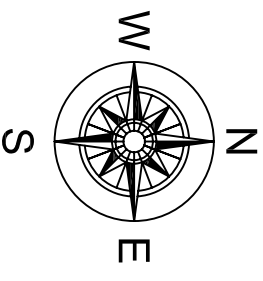
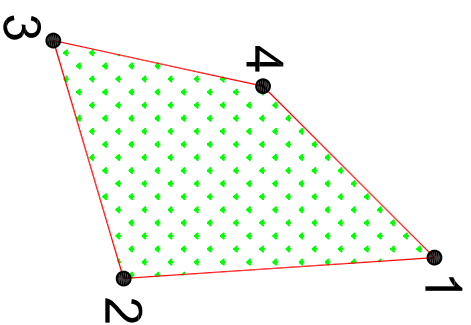



<b><u>NAME OF WORK :-</u></b>
<b>Designing, Construction, Testing &amp; Commissioning of Intake Well cum Pump House, Water Treatment Plant, Clear water reservoir cum Pump House, Providing, Lowering Testing and Commissioning of Rising Main and Transmission Mains, Surge Control Devices on Pipelines, Civil, Electromechanical Works and Instrumentation Works including all allied works complete including post completion O&amp;M for five years near Sindhrot Village on upstream of Sindhrot Weir, Vadodara on Turnkey Basis. Dist. Vadodara, State Gujarat.</b>



જી.વડોદરા બ્લોક નં રજકુ પૈકી માપણી સીટ ના:



POINT MARK	LATITUDE	LONGITUDE
1	22°24'22.10" N	73°22'46.20" E
2	22°24'13.88" N	73°22'46.91" E
3	22°24'11.97" N	73°22'40.21" E
4	22°24'17.50" N	73°22'41.40" E



AFFORESTATION AREA 3.4134 Ha.