

CERTIFICATE FOR COMPENSATORY AFFORESTATION

We undertake to bear the cost of raising and maintenance of Compensatory Afforestation in any of the degraded forest land if any as per the Scheme prepared by the Forest department in connection with diversion of **1.3522 Ha** of Forest land in **Peddapalli** District for **“Diversion of Forest Land for Execution of T-Fiber Project towards laying of Optical Fiber Cable along the road within the existing ROW in Forest Land in Peddapalli Division, Peddapalli District, Telangana State.”** and Escalation charges if any

“Authorized Signatory”


Telangana Fiber Grid Corporation Ltd

CERTIFICATE OF BARE MINIMUM

We hereby certify that the forest land proposed for diversion for **“Diversion of Forest Land for Execution of T-Fiber Project towards laying of Optical Fiber Cable along the road within the existing ROW in Forest Land in Peddapalli Division, Peddapalli District, Telangana State.”** is the barest minimum area for the purpose for which it is proposed. I also certify that we will not shift to any area other than the area as mentioned in the proposal. Further, I also certify that no suitable private or Government non forest land is available at the site if any.

“Authorized Signatory”

X



Telangana Fiber Grid Corporation Ltd

PRESENT REQUIREMENT OF FOREST LAND

“Diversion of Forest Land for Execution of T-Fiber Project towards laying of Optical Fiber Cable along the road within the existing ROW in Forest Land in Peddapalli Division, Peddapalli District, Telangana State.”

Forest Divisions:

Division	PA/ESZ	Length_m	Width_m	Area_Ha
Peddapally	RF	17482.45	0.45	0.7866
	ESZ	4721.84	0.45	0.2125
	WLM	7844.72	0.45	0.3531
TOTAL		30049.01	0.45	1.3522

"Authorized Signatory"

X

Telangana Fiber Grid Corporation Ltd

DETAILS OF SURVEY INSTRUMENTS USED				
S.NO	NAME OF THE AGENCY	INSTRUMENTS USED	PERSONS INVOLVED	PERIOD OF SURVEY
1	TRENDZ GIS	OmniSTAR/Stonex	Balu	FEB - 2021
			Mahesh	

"Authorized Signatory"

X



Telangana Fiber Grid Corporation Ltd

BEAT DETAILS

"Diversion of Forest Land for Execution of T-Fiber Project towards laying of Optical Fiber Cable along the road within the existing ROW in Forest Land in Peddapalli Forest Division, Peddapalli District, Telangana State."

ID	Division	RF Name	Beat	Section	Range	COMP	Length_m	Width_m	Area_Ha	PA/ESZ
1	Peddapally	Banjerupally	Bommareddipally	Dharmaram	Peddapally	5041	463.64	0.45	0.0209	No
2	Peddapally	Putnoor	Putnur	Thakkalpally	Peddapally	12(493)	512.45	0.45	0.0231	No
3	Peddapally	Rayadandi	Peddampet	Ramgundam	Peddapally	15(491)	2580.71	0.45	0.1161	No
4	Peddapally	Rayadandi	Peddampet	Ramgundam	Peddapally	16(492)	231.3	0.45	0.0104	No
5	Peddapally	Takkalapally	Thakkallapally	Thakkalpally	Peddapally	21(708)	447.56	0.45	0.0201	No
6	Peddapally	Kannala	Kannala	Ramgundam	Peddapally	20(709)	4127.62	0.45	0.1857	No
7	Peddapally	Kannala	Kannala	Ramgundam	Peddapally	20(709)	3733.92	0.45	0.168	No
8	Peddapally	Upper Kesoram	Gunjapadugu	Manthani	Manthani	24(U.K)	3280.7	0.45	0.1476	No
9	Peddapally	Kammampally	Adavisirampur	Begampet	Manthani	66(444)	1156.65	0.45	0.052	No
10	Peddapally	Kammampally	Maidambanda	Begampet	Manthani	56(461)	947.9	0.45	0.0427	No
11	Peddapally	Kammampally	Gajulapally	Manthani	Manthani	70(456)	2642.6	0.45	0.1189	Shivaram ESZ
12	Peddapally	Manthani	Gopalpur	Kammampally	Manthani	81(282)	388.96	0.45	0.0175	Shivaram ESZ
13	Peddapally	Manthani	Bhatpally	Bhatpally	Manthani	95(289/1)	5930.19	0.45	0.2669	Shivaram WLM
14	Peddapally	Manthani, Bhatpally	Bhatpally	Bhatpally	Manthani	95(289/1)	1914.53	0.45	0.0862	Shivaram WLM
15	Peddapally	Manthani, Swarnapally Ext	Arinda	Bhatpally	Manthani	99(274)	1690.28	0.45	0.0761	Shivaram ESZ
TOTAL							30049.01	0.45	1.3522	

"Authorized Signatory"





Telangana Fiber Grid Corporation Ltd

AREA STATEMENT

“Diversion of Forest Land for Execution of T-Fiber Project towards laying of Optical Fiber Cable along the road within the existing ROW in Forest Land in Peddapalli Forest Division, Peddapalli District, Telangana State.”

ID	Duct Type	Duct Dia_mm	RF Name	Target GP	Mandal	Length_m	Width_m	Area_Ha	PA/ESZ
1	HDPE	40	Banjerupally	Bommareddipalli	Dharmaram	463.64	0.45	0.0209	No
2	HDPE	40	Putnoor	Esala Takkalapali	Palakurthy	512.45	0.45	0.0231	No
3	HDPE	40	Rayadandi	Palakurthy Mandal	Antargoan	2580.71	0.45	0.1161	No
4	HDPE	40	Rayadandi	Warangal Zonal	Ramagundam	231.3	0.45	0.0104	No
5	HDPE	40	Takkalapally	Bamlanayak Thanda	Palakurthy	447.56	0.45	0.0201	No
6	HDPE	40	Kannala	Warangal Zonal	Palakurthy	4127.62	0.45	0.1857	No
7	HDPE	40	Kannala	Palakurthy Mandal	Palakurthy	3733.92	0.45	0.168	No
8	HDPE	40	Upper Kesoram	Peddampet	Ramagiri	3280.7	0.45	0.1476	No
9	HDPE	40	Kammampally	Adavisirampoor	Mutharam_Manthani	1156.65	0.45	0.052	No
10	HDPE	40	Kammampally	Ippalapalli	Ramagiri	947.9	0.45	0.0427	No
11	HDPE	40	Kammampally	Ippalapalli	Ramagiri	2642.6	0.45	0.1189	Shivaram ESZ
12	HDPE	40	Manthani	Gopalpur	Manthani	388.96	0.45	0.0175	Shivaram ESZ
13	HDPE	40	Manthani	Manthani Mandal Office	Manthani	5930.19	0.45	0.2669	Shivaram WLM
14	HDPE	40	Manthani, Bhatpally	Khansaipet	Manthani	1914.53	0.45	0.0862	Shivaram WLM
15	HDPE	40	Manthani, Swarnapally Ext	Venkatapur	Manthani	1690.28	0.45	0.0761	Shivaram ESZ
TOTAL						30049.01	0.45	1.3522	

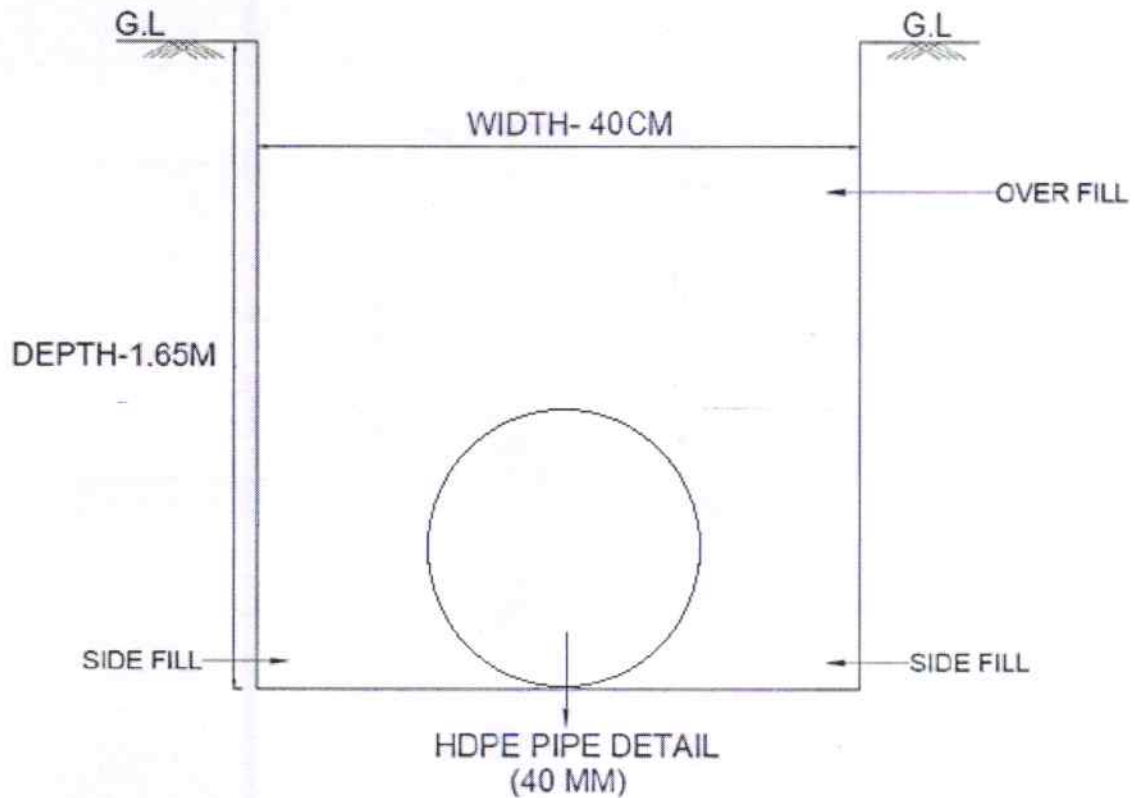
“Authorized Signatory”

Telangana Fiber Grid Corporation Ltd

CROSS SECTION PLAN WITH DIMENSIONS

DIVERSION OF FOREST LAND FOR EXECUTION OF T-FIBER PROJECT TOWARDS
LAYING OF OPTICAL FIBER CABLE ALONG THE ROAD WITHIN THE
EXISTING ROW IN FOREST LAND IN PEDDAPALLI DIVISION,
PEDDAPALLI DISTRICT, TELANGANA STATE"



"Authorized Signatory"

X



Telangana Fiber Grid Corporation Ltd

CERTIFICATE FOR PAYMENT OF NET PRESENT VALUE

We hereby undertake to pay the cost of Net Present Value/Addl.Net Present Value of the Forest Land to be diverted as per orders of the State Government /Government of India and Hon'ble Supreme Courts in this regard, as and when the demand is raised by the Forest Department if any.

"Authorized Signatory"

X



Telangana Fiber Grid Corporation Ltd

UNDERTAKING FOR PAYMENT OF EXTRACTION CHARGES

We hereby undertake that we are willing to bear the cost of Extraction charges of Tree Growth to be felled in the area proposed for diversion, **“Diversion of Forest Land for Execution of T-Fiber Project towards laying of Optical Fiber Cable along the road within the existing ROW in Forest Land in Peddapalli Division, Peddapalli District, Telangana State.”** , as and when demanded by State Forest Department and escalation charges if any.

"Authorized Signatory"

X

A handwritten signature in blue ink is written over a circular purple corporate stamp. The stamp contains the text "CORPORATION LTD." and "HYD" with a star symbol.

Telangana Fiber Grid Corporation Ltd