

Wild Life Report

Form for seeking recommendation of Standing Committee of NBWL/SBWL.

PART - I & II

(To be filled up by User Agency)

A. General Details

A-1. Project Details

(i). **Forest Clearance Required?:** Yes

(a). **Forests Clearance Type :** Fresh

(ii). **Proposal No. :** FP/KA/RAIL/34288/2018

(iii). **Name of Project:** Tinaighat-Castlerock-Caranzol Railway doubling of South Western Railways(in the state of Karnataka)

(iv). **Short narrative of the Project :** Railway network plays an important role in the economic and social development of the region.Railways are considered to be the most efficient mode of transport of bulk commodities like iron ore, coal, timber, food grains etc.Railways also provide a link between port and industry for supply of raw ma

(v). **State :** Karnataka

(vi). **Category of the Project :** Railway

(vii). **Shape of project land :** Linear

(viii). **Distance of the project from the boundary of the Protected Area (in km.):** 0

(ix). **Estimated cost of the Project(Rupees in lacs) :** 90000

(x). **Total period for which clearance is required (in year):** NIL

(xi). **Total Project Area(in ha.):** 10.45

(xii). **Area of Forest Land required for this Project(in ha.):** 10.45

(xiii). **Non-Forest Land required for this Project (in ha.):** 0

(xiv). **Forest Land within Protected Area(in ha.):** 9.564

(xv). **Non-forest Land within Protected Area (in ha.):** 0

(xvi). **Project Area under Protected Area(in ha.):** 9.564

(xvii). **Project Area under Non-Protected Area (in ha.):** 0.886

(xviii). **Project Area inside Wildlife Sanctuaries(in ha.):** 9.564

(xiv). **Project Area outside Wildlife Sanctuaries(in ha.):** 0.886

(xv). **Project Area inside Conservation Reserve(in ha.):** 0

(xvi). **Project Area outside Conservation Reserve(in ha.):** 0

(xvii). **Project Area inside National Park(in ha.):** 0

(xviii). **Project Area outside National Park(in ha.):** 0

(xix). **Project Area inside Ecologically Sensitive Zone(in ha.):** 0

(xx). **Project Area outside Ecologically Sensitive Zone(in ha.):** 0

A-2. Details of User Agency

(i). **Name :** SOUTH WESTERN RAILWAY

(ii). **Address1 :** RAIL VIKAS NIGAM LIMITED

(iii). **Address2 :** OPP RAILWAY HIGH SCHOOL (EM), GADAG ROAD, HUBLI

(iv). **State :** Karnataka

(v). **District :** Dharwad

(vi). **Pin :** 580020

(vii). **Landmark :** NIL

(viii). **Email address :** gmprojectsrvnl@gmail.com

(ix). **Landline Telephone No. :** 2282025

(x). **Fax No. :** 2282025

(xi). **Mobile No. :** 9902855220

(xii). **Website (if any) :** NIL

(xiii). **Legal status of User Agency :** Central PSU

A-3. Details of Person Making Application

(i). **First Name:** Dy Chief Engineer

(ii). **Middle Name:** Construction

(iii). **Last Name:** South Western Railway

(iv). **Gender:** Male

(v). **Designation:** Dy Cheif Engineer/CN

(vi). **Address 1:** South Western Railway

(vii). **Address 2:** Office of the Chief Engineer (Construction), Club Road, Keshwapur

(viii). **State:** Karnataka

(ix). **District:** Dharwad

(x). **Pin:** 580020

(xi). **Landmark:** NIL

(xii). **Email Address:** gmprojectsrvnl@gmail.com

(xiii). **Landline Telephone No.:** 2282025

(xiv). **Fax No.:** 08362282025

(xv). **Mobile No.:** 9902855220

(xvi). **Upload a copy of documents in support of the competence/authority of the person making this application to make application on behalf of the User Agency:**

[Annexure copy of documents in support of the competence](#)

B.

Details of Land required for the Project

B-1. Details of Protected Area

B-1.1 No. of Divisions involved in Protected Area

Division wise details of land			
S.no	Division Name	Protected Area Name	Project Area under Protected Area
1.	Dandeli Wildlife	DANDELI WILDLIFE SANCTURY	9.564







B-1.2 Details of Districts involved

District wise breakup			
S.no	District Name	Project Area under Protected Area(ha.)	Project Area under Non-Protected Area(ha.)
1.	Uttara Kannada	9.564	0.886

B-1.3 Component wise breakup

Component wise breakup			
S.no	Component	Project Area under Protected Area(ha.)	Project Area under Non-Protected Area(ha.)
1	Total Area is required for Railway line only(no ot	9.564	0.886

C. Maps of protected area

Division 1. : Dandeli Wildlife													
(i). Project Area under Protected Area (in ha.) : 9.564													
(ii). Nature of the Project : Linear													
(iii). No. of Segments : Two													
<table border="1"><thead><tr><th colspan="3">Patch/Segment wise details</th></tr><tr><th>Segments</th><th>Protected Area of segment(in ha.)</th><th>KML file of protected area of segment</th></tr></thead><tbody><tr><td>1.</td><td>1.363</td><td> View File</td></tr><tr><td>2.</td><td>8.201</td><td> View File</td></tr></tbody></table>		Patch/Segment wise details			Segments	Protected Area of segment(in ha.)	KML file of protected area of segment	1.	1.363	 View File	2.	8.201	 View File
Patch/Segment wise details													
Segments	Protected Area of segment(in ha.)	KML file of protected area of segment											
1.	1.363	 View File											
2.	8.201	 View File											
(iv). copy of Survey of India Toposheet indicating boundary of protected area: Annexure Survey of India Toposheet													
(v). scanned copy of the Geo-referenced map of the protected area prepared by using DGPS or Total Station: Annexure scanned copy of the Geo-referenced map													

D. Justification for locating the Project in protected area and details of alternates examined :

- (i). copy of note containing justification for locating the Project in protected area: [Annexure Justification](#)
- (ii). Whether a copy of map indicating location of alternative examined is required to be provided: Yes
- (a). copy of map indicating location of alternative examined: [Annexure alternative examined](#)

E. Employment likely to be generated

- (i). Whether project is likely to generate employment?: Yes
- (a). Permanent/Regular Employment(Number of persons): 21
- (b). Temporary Employment(Number of person-days): 18750

E. Displacement of People due to the project, if any.

- (i). Whether project involve displacement?: No

G. Status of Environmental clearance

- (i). Whether the Project requires Clearance under the Environment (Protection) Act 1986?: Yes
- (a). Status of the Environmental Clearance to the Project : EC application yet to be submitted

H. Whether proposal is for investigation/survey.

(H-2). Details of the Bio diversity Impact Assessment report in case the proposal involves use of more than 50 ha. NP/WLS.

- (a).Copy of the Bio diversity Impact Assessment report: [Annexure Copy of Bio diversity Impact Assessment report](#)

(H-3). Information on the projects undertaken by the proponent agency in the past in Protected Areas

- (a).Upload file: [Annexure Information on the projects undertaken by the proponent agency in the past in Protected Areas](#)

(H-4). Details regarding compliance of the conditions on each proposal

- (a).Upload file: [Annexure Details regarding compliance of the conditions on each proposal](#)

(H-5).Whether any matter related to the project is sub judice in any court of law?: No

Documents		
S.No	Uploaded Additional Info. Files	Remarks
NIL		

Print page

□