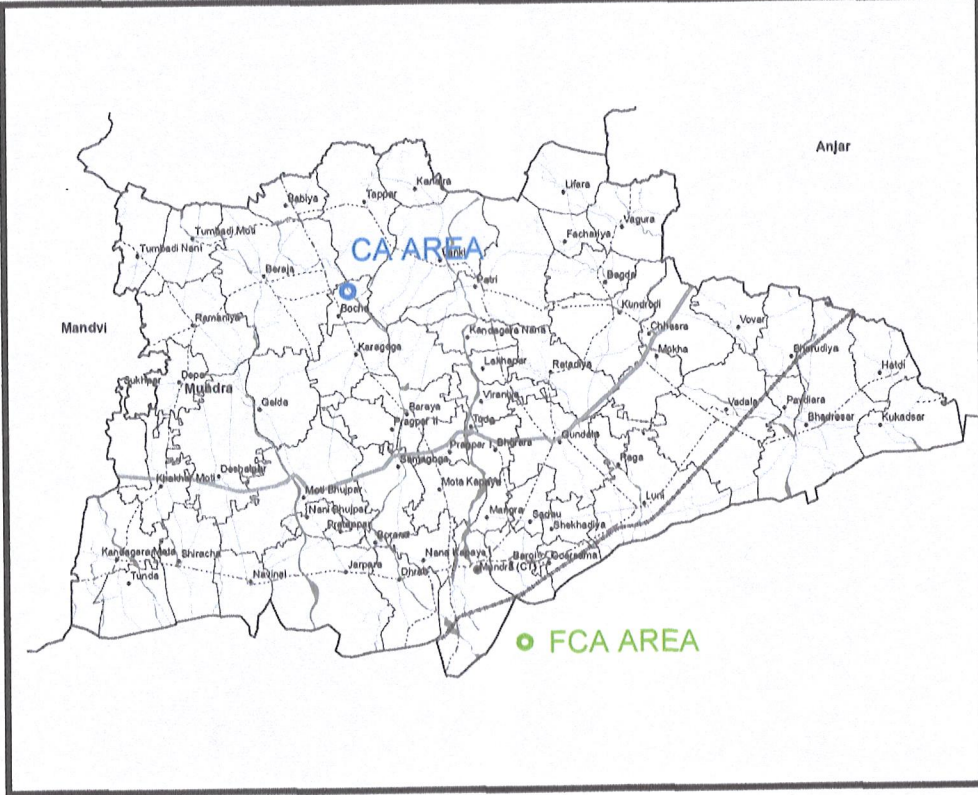
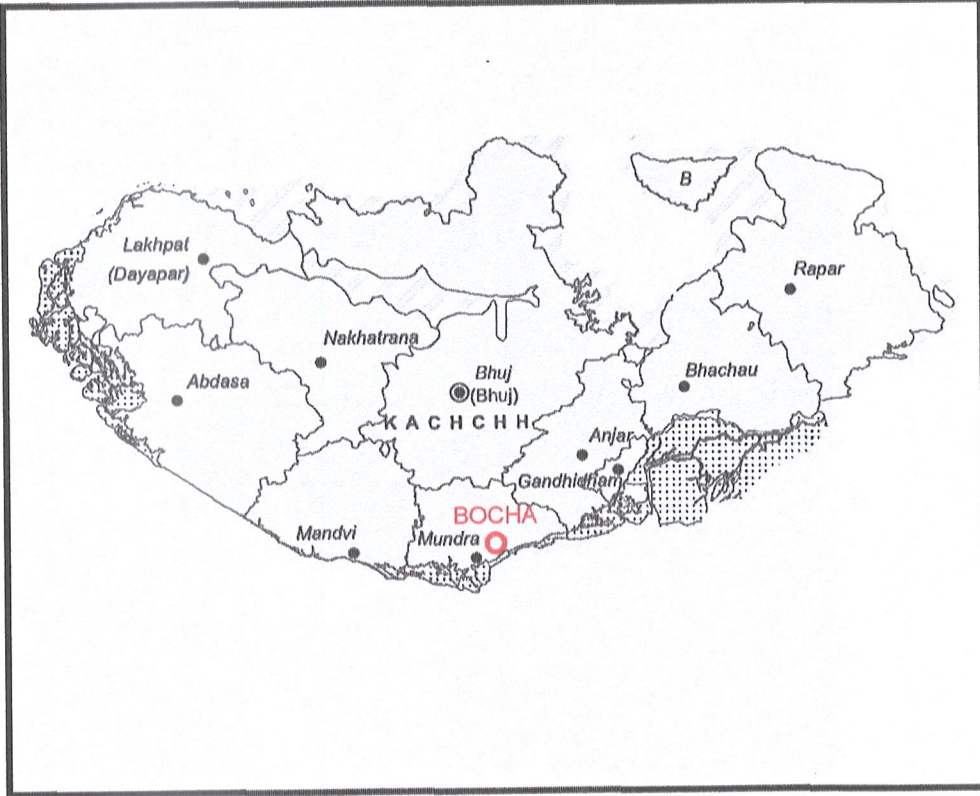


INDEX MAP OF SHOWING BOTH THE FOREST AREA PROPOSED FOR DIVERSION UNDER FCA 1980 AND PROPOSED COMPENSATORY AFFORESTATION AREA.

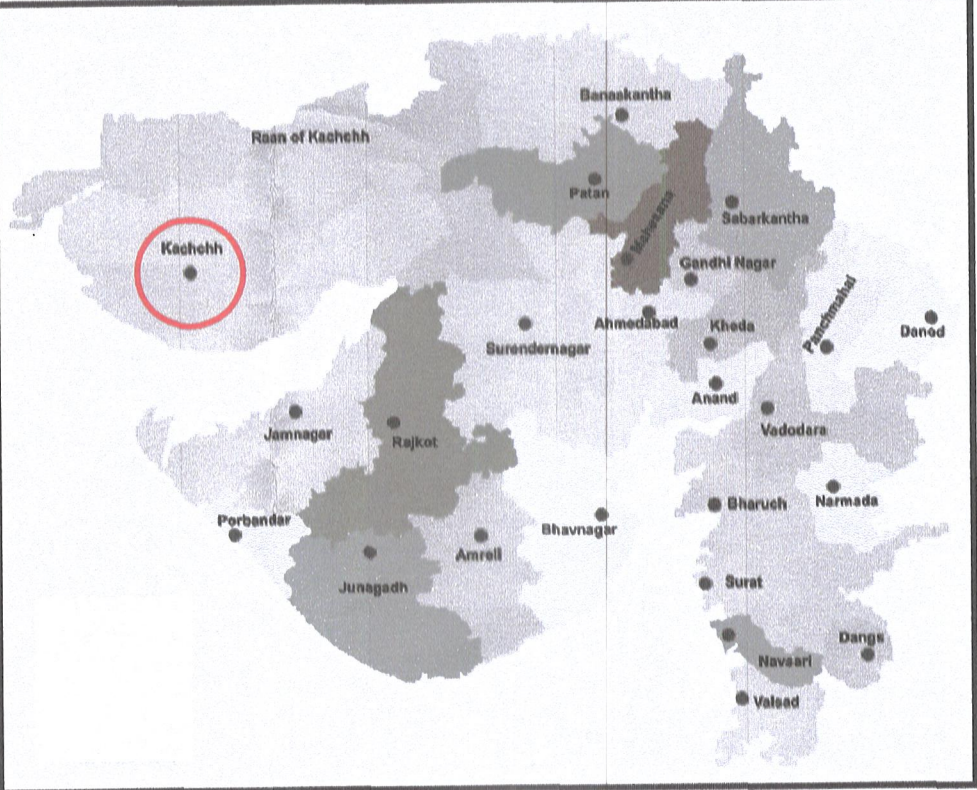
MUNDRA TEHSIL MAP



KACHCHH DISTRICT MAP



GUJARAT STATE MAP



USER AGENCY :



[Signature]
Dy. Conservator of Forests
Kachchh East Division, Bhuj