

FORM-I
(for linear projects)
 Government of Telangana
 Office of the District Collector, Bhadradi Kothagudem

Rc.No.A6/RoFR/ITDA/459/2017

Dt: 30.12.2017

TO WHOMSOEVER IT MAY CONCERN

In compliance of the Ministry of Environment and Forests (MoEF), Government of India's letter No.11-9/98-FC (pt.). Dt. 3rd August 2009 wherein the MoEF issued guidelines on submission of evidences for having initiated and completed the process of settlement of rights under the Scheduled Tribes and Other Traditional Forest Dwellers (Recognition of Forest Rights) Act, 2006 on the forest land proposed to be diverted for non-forest purposes. Hence, it is certified that diversion of forest land to an extent of 12.03HA is required for laying Railway Track Line from Bethampudi Railway Station to Koyagudem Opencast Mine for private railway siding of Koyagudem opencast-III of Singareni Collieries Company Limited, Yellandu Area falls within the jurisdiction of Nanyathanda, Mangithyathanda villages of Kothagudem Division of Bhadradi Kothagudem District and Tekulapalli Forest Range.

Sl.No.	Mandal	Forest Divi.	Range	Section	Comp. No.	Extent in HA
1	Sujathanagar	Kothagudem	Tekulapalli	Thadikalapudi	23	12.03
2	Laxmidevipalli					

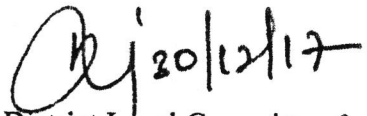
It is further certified that:

- a) The complete process for identification and settlement of rights under the FRA has been carried out for the entire 12.03 HA of forest area proposed for diversion for laying Railway Track Line from Bethampudi Railway Station to Koyagudem Opencast Mine for private railway siding of Koyagudem opencast-III of Singareni Collieries Company Limited, Yellandu Area falls within the jurisdiction of Nanyathanda, Mangithyathanda villages of Kothagudem Division of Bhadradi Kothagudem District and Tekulapalli Forest Range. A copy of records of all consultations and meetings of the Forest Rights Committee(s), Gram Sabha(s), Sub-Divisional Level Committee(s) and the District Level Committee are enclosed.

The District Level Committee also resolved that (37) owners of RoFR title deeds have to be dispossessed only, after following due procedure of law, including payment of appropriate compensation as per rules in force.

- b) The proposal for such diversion (with full details of the Project and its implications in vernacular / local Language) have been placed before Grama Sabha of Forest Dwellers, who are eligible under the FRA.

- c) The Grama Sabha has certified that all Formalities / Processes under the FRA have been carried out, and they have given their consent to the proposed diversion, if any, having understood the purpose and details of proposed diversion.
- d) The discussion and decisions on the above said proposals had taken place only when there was a quorum of Minimum 50% of the members of the Grama Sabha present.
- e) The diversion of forest land for facilities managed by the Government as required under section 3(2) of the FRA have been completed and the Grama Sabhas have given their consent to it.
- f) The proposal does not involve recognized rights of Primitive Tribal Groups and Pre-Agricultural Communities.


Chairman, District Level Committee &
District Collector,
Bhadradi Kothagudem







**RESOLUTION OF THE DISTRICT LEVEL COMMITTEE OF RoFR ACT, 2006
UNDER THE CHAIRMANSHIP OF DISTRICT COLLECTOR :: BHADRADRI
KOTHAGUDEM**

Rc.No.A6/RoFR/ITDA/459/2017

Dated: 30.12.2017

Chairman: Sri.Rajeevgandhi Hanumanthu, I.A.S.,
District Collector, Bhadradi Kothagudem

The following members are present:

Sl.No.	Members / Officers	Signature
1	Project Officer, I.T.D.A, Bhadrachalam	
2	Revenue Divisional Officer, Kothagudem	
3	Forest Divisional Officer, Kothagudem	
4	Smt. Durga, ZPTC Manuguru	
5	Sri. Guguloth Basha, ZPTC Vemsoor	
6	Sri. Vadthya Ramachandru, ZPTC Kusumanchi	

The General Manager, Singareni Collieries Company Limited, Yellandu Area has requested the Project Officer, ITDA Bhadrachalam to issue certificate in Annexure-I (Form-1) for linear project as per MoEF's letter No.11-9/98-FC(pt), dated:05-07-2013 in respect of proposals submitted for diversion of forest land to an extent of 12.03 HA for laying Railway Track Line from Bethampudi Railway Station to Koyagudem Opencast Mine for private railway siding of Koyagudem opencast-III in Kothagudem Division of Bhadradi District as shown below.

Sl.No.	Mandal	Forest Divi.	Range	Section	Comp. No.	Extent in HA
1	Sujathanagar	Kothagudem	Tekulapalli	Thadikalapudi	23	12.03
2	Laxmidevipalli					

Accordingly, the Gram Panchayats have been convened the meeting of Gram Sabha under the Chairman ship of Sarpanch's, along with Secretary and unanimously passed

resolution stating that there is no objection for diversion of proposed forest land in favour of General Manager, Singareni Collieries Company Limited, Yellandu Area. Further, there are (22) Eligible ST Encroachers and (15) Tribal RoFR Patta Holders lands falls within the jurisdiction of the proposed area and the necessary action is being taken for payment of land compensation as per rules in force in respect of the Tribal Land Losers.

Basing on the resolution passed by the Sub Divisional Level Committee, Kothagudem the members of District Level Committee, Bhadradri Kothagudem have passed resolution that there is no objection regarding the diversion of forest land measuring an extent of 12.03 HA for laying Railway Track Line from Bethampudi Railway Station to Koyagudem Opencast Mine for private railway siding of Koyagudem opencast-III in Kothagudem Division of Bhadradri District in favour of General Manager, Singareni Collieries Company Limited, Yellandu Area subsequently the members given their consent to issue RoFR clearance certificate in Form-1.


CHAIRMAN,
DISTRICT LEVEL COMMITTEE
BHADRADRI KOTHAGUDEM

గోమ సభ ఆలయము

DC: 20-01-2017.

గోమం సేవారామ పురం.

మండ్రిం: లక్ష్మీదేవి పల్లి.

సంకలనం కాలరీస్ కంపెనీ అమెరికన్ బోటంపాడి ముంపు కలియగండి
తెచ్చి రైస్ కొరకు 3.881 హెక్టార్లకు టుంపు భూమి ద్వైతరీస్ కలియ
టుంపు సాగుకు ఉపయోగం చేసుకొన్నారు. ఇట్లు ఉపయోగం ప్రస్తుతము
రాష్ట్ర ప్రభుత్వం మరియు కేంద్ర ప్రభుత్వ ప్రతినిధుల నాటి చుట్టి. వేద్యుల్
తెగలు టుంపు వివాదముల (టుంపు వాసుల చట్టం 2006 చట్టం (1))
గురి వేద్యుల్ తెగలు వారి జీవనము మరియు సమస్యలను గురి
9.590 ఎకరాల విస్తీర్ణము గల టుంపు భూమి సంలయం టుంపు
భూమి ద్వైతరీస్ కొరకు టుంపు సాగు ఉపయోగం చేసుకొన్న 12-03
వేద్యుల్ విస్తీర్ణము కలిసి ఉన్నది. (1) గురి వేద్యుల్ తెగలు వారి
జీవనము మరియు సమస్యలను గల 9.590 ఎకరాల విస్తీర్ణం
నాటి గల టుంపు భూమి జాబల్ పర్వత జిల్లాలో ఉన్నది.

ఇట్లు 6 గురికి వేద్యుల్ తెగలు వారికి చెల్లించు మరియు
టుంపు మంత్రికి సాగు చేయ బడిన ఉత్తర్వు సంఖ్యలు.
F. సం 11-9/1998 F.C (P.T) నాటి ద్వైతరీస్ తెగ 30-7-2009
మరియు సరిహద్దు ఉత్తర్వులు తెగ. 3.8.2009 ప్రకారము
మరియు సంక్రమణ 6.0 సం. 68 తెగ. 8.4.2005 ప్రకారము
వారి నివాసము గల సెక్షన్ చేసి టుంపు భూమి మరియు
RofR పట్ల ఇచ్చిన 2.9.15 వేద్యుల్ ప్రభుత్వ నిబంధనల
ప్రకారము నిబంధనల నద్దరివారి మరియు మిగిలిన
5 గురికి వేద్యుల్ తెగలు వారు కొట్టి మరియు RofR పట్ల కొట్టి
ఉపయోగం చేసుకొన్నారు. కొట్టి మరియు మార్గ. ఉపయోగం చేసి
కొట్టాడు. వారి నిబంధించిన భూమి 0.966 వేద్యుల్ భూమి
2005 ముందు ముడి పాసులు చివరికి మరియు ప్రభుత్వ

P.T.O

1

PEESA GRAMA SABHA RESOLUTION

Grampanchayat: SITHARAMA PURAM

MANDAL: LAKSHMIDEVIPALLI

Date: 20 -01-2017.

The Singareni Collieries Company Limited submitted an application for diversion of 12.03 Ha. of forest land required for laying of railway line from Bethampudi to Koyagudem. Now the application is under scrutiny by the State and Central Governments. The forest land to an extent of Acres 9.590 which is under possession and enjoyment of Scheduled Tribes as per the provisions of Scheduled Tribes and other traditional forest Dwellers Act-2006. AS per RoFR Act, this is covered in 12.03 Ha of forest land which the application is submitted for diversion. (A list showing the details of forest land of Acres 9.590 which is under possession and enjoyment of Scheduled Tribes is enclosed).

As per the directions of Ministry of Environment and Forests vide F.NO.119/1998 FC(P.T) New Delhi, dated 30.07.2009 and even dated 03.08.2009 the Singareni Collieries Company Limited has submitted an undertaking to pay compensation to the 11 no. of STs for the forest land of 9.590 Acres under their possession and cultivation for which Rights were given under ROFR Act and also to implement Rehabilitation package as per G.O.Ms.No.68

All the above issues are discussed in detail in Grama Sabha. All the STs who have participated in the discussions and communicated their consent to give the forest land under their possession either to the forest department or to the Singareni Collieries Company Limited required for laying of railway line from Bethampudi to Koyagudem.

They informed that the consent is given voluntarily without influence or force of others.

This has been verified and signed after unanimous acceptance of the Resolution by the Grama Sabha.

Sd/-

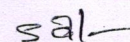
SARPANCH

Village Elders

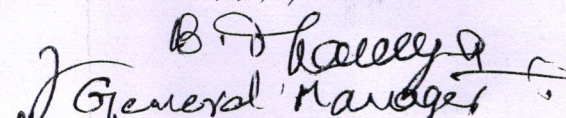
Signature of Scheduled Tribes

Village: SITHARAMA PURAM

Translated in English


TAHSILDAR

→ ATTESTED →


General Manager
Yellowbdu Area

ANNEXURE-V
Register of Forest Rights Part-A

District
Tahsil
Panchayat
Revenue Village
Habitation

Bhadradi Kothagudem
Sujathanagar
Seetharampuram
Singabhupalem
Nanyathanda

Forest Division
Forest Range
Forest Block
Forest Section
Forest Beat

Kothagudem
Tekulapalli
Chemalapadu
Thadikalapudi
NS Kothuru

Register of Forest Rights Part-B

Sl.No.	Claim No	Name of the Claimant	Father / Husband	Social Status ST/OTFD	Nature of the Rights self cultivation, habitation, NTFP/Grazing Finishing/any other traditional right customarily enjoyed.	Extent of the area Claimed Acrs.Cts	Latitude readings	Longitude readings	Local identification marks of the enjoyment	Detail of forest compartment	Decision of District Level Committee	Numbr & Date of resolution of DLC	Remarks
1	2	3	4	5	6	7	8	9	10	11	12	13	14
1	221703405415012	Punem Pullaiah	Mallaiah	ST	Self	0.97540				23	A c c e p t e d		
2	221703405415013	Punem Anjaiah	Nagaiah	ST	Self	0.23092				23			
3	221703405415004	Vankudoth Nanya	Mangithya	ST	Self	0.92900				23			
4	221703405415010	Vankudoth Somla	Baba	ST	Self	1.06354				23			
5	221703405415009	Vankudoth Chandar	Pathya	ST	Self	0.13735				23			
6	221703405415007	Vankudoth Lachiram	Pathya	ST	Self	1.50946				23			
7	221703405415009	Vankudoth Chandar	Pathya	ST	Self	0.06197				23			
8	221703405415014	Banoth Bheema	Mangya	ST	Self	1.07971				23			
9	221703405415009	Vankudoth Chandar	Pathya	ST	Self	1.13177				23			

Re, Sindh Govt & Sec

మొదల :- సురేంద్రుని

వాస్తవంల ను
 ఇట్లు 9 మందికి పేర్లు తీసే వారి ఏర్పాద
 మరయ అదే ముద్రా నామక జాతీయ పత్రం ఉద్ఘాటించి
 4. నం 11-9/1998 F.C (P.T) న్య. ఉల్. తేది. 30.7.2009
 మరయ సంతకం ఉద్ఘాటించి తేది. 3.8.2009 ప్రకారం
 మరయ సంతకం ఉద్ఘాటించి తేది. 8.4.2005 ప్రకారం జా
 మరయ సంతకం ఉద్ఘాటించి తేది. 8.4.2005 ప్రకారం జా
 స్థానంల ను సంతకం చేసి అటువా ముద్రా, మరయ
 ROFR పేరు ఇచ్చి 3.759 ఎకరాలకు ప్రభుత్వ నిధానల ప్రకారం
 నిధానలకు నష్టపరిహరణ మరయ నిధాన 17 మంది పేర్లు
 తీసి వారి నిధానం ROFR పేరు ఇచ్చి నిధానలకు నష్టపరిహరణ
 నిధానం జాతీయ పత్రం 2005 ముద్రా నంకీ నామక
 నిధాన 10.069 ఎకరాలకు ప్రభుత్వ నిధానల ప్రకారం పరిశీలించి
 తీసి మరయ ప్రభుత్వ నిధానల ప్రభుత్వ నిధానల ప్రకారం
 వారి ROFR పేరు ఇచ్చి నిధానలకు నష్టపరిహరణ
 నిధానలకు నష్టపరిహరణ అనుబంధం నిధానలకు నష్టపరిహరణ

P.T.O.

ఈ విషయములన్నియు సామన్య సమాజములో ప్రచారము
చేయబడినవి. ఈ చట్టము 26 మంది ప్రజల విషయము
మరియు యిహ ప్రాంతముల వున్న వేలమంది మండ్ల కాలనీ
రెవెన్యూ నిమిత్తం సంశ్లేషణ వారి జేదా అనుబంధము వారి
ప్రభుత్వం నుండి ~~ప్రభుత్వం~~ ప్రభుత్వ (16 మందికి 2000 రూపాయలు
సంపాదించిన యిహ) మరియు ఈ విషయముల వారి
ప్రభుత్వము ఇది జలకంఠము ఇది జేదా వారి వారి
సామన్యకు తెలియజేసినారు. ఈ

అందు విశిష్టత ప్రకారము సామన్యకు
జరిగిన విషయము తెలుసుకొని సంబంధముల చేయవలెను.
ఇట్లు

సామన్యకు

B. Lakshmi

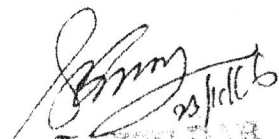
S.K.K. Kalyan Prasad

సామన్యకు

U. Lakshmi

K. Lakshmi Narayana.

FOREST SECTION OFFICER
TADIKALAPUDI
Tadikalapudi Range.


TADIKALAPUDI
Tadikalapudi Range.

1, U. Lakshmi

2,

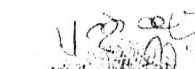
3, U. Lakshmi

4,



5,

6,



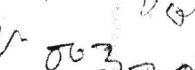
7,



8,



9,



PEESA GRAMA SABHA RESOLUTION

Grampanchayat: SITHARAMA PURAM

MANDAL: LAKSHMIDEVIPALLI

Date: 20 -01-2017.

The Singareni Collieries Company Limited submitted an application for diversion of 12.03 Ha. of forest land required for laying of railway line from Bethampudi to Koyagudem. Now the application is under scrutiny by the State and Central Governments. The forest land to an extent of Acres 9.590 which is under possession and enjoyment of Scheduled Tribes as per the provisions of Scheduled Tribes and other traditional forest Dwellers Act-2006. AS per RoFR Act, this is covered in 12.03 Ha of forest land which the application is submitted for diversion. (A list showing the details of forest land of Acres 9.590 which is under possession and enjoyment of Scheduled Tribes is enclosed).

As per the directions of Ministry of Environment and Forests vide F.NO.119/1998 FC(P.T) New Delhi, dated 30.07.2009 and even dated 03.08.2009 the Singareni Collieries Company Limited has submitted an undertaking to pay compensation to the 11 no. of STs for the forest land of 9.590 Acres under their possession and cultivation for which Rights were given under ROFR Act and also to implement Rehabilitation package as per G.O.Ms.No.68

All the above issues are discussed in detail in Grama Sabha. All the STs who have participated in the discussions and communicated their consent to give the forest land under their possession either to the forest department or to the Singareni Collieries Company Limited required for laying of railway line from Bethampudi to Koyagudem.

They informed that the consent is given voluntarily without influence or force of others.

This has been verify and signed after unanimous acceptance of the Resolution by the Grama Sabha.

Sd/-

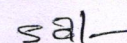
SARPANCH

Village Elders

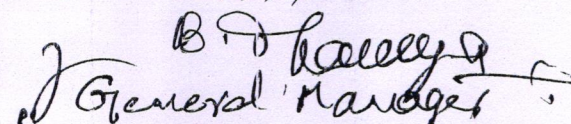
Signature of Scheduled Tribes

Village: SITHARAMA PURAM

Translated in English


TAHSILDAR

→ ATTESTED →


General Manager
Yellandu Area

**MINUTES OF THE MEETING OF SUB DIVISIONAL LEVEL COMMITTEE
(RoFR) KOTHAGUDEM CONDUCTED ON 31.07.2017 AT 4.00 PM IN REVENUE
DIVISIONAL OFFICE::KOTHAGUDEM.**

**Present: Sri M.V.Ravindranadh,
Revenue Divisional Officer, Kothagudem**

Rc.No.H/RoFR/578/2016

Dated.31.07.2017

Officers Attended:

1. Sub-Divisional Forest Officer, Kothagudem,
2. Smt. Angoth Kanthi, MPTC, Venkatrampuram village of Bayyaram Mandal,
3. Sri Banoth Sakru, MPTC, Seethampuram village of Singareni Mandal,
4. Sri Mandla Rama Mahesh, MPTC, Sudimalla-VI village of Yellandu Mandal,
5. Assistant Tribal Welfare Officer, Paloncha,
6. Forest Range Officer, Kothagudem.
7. Tahsildar, Sujathnagar,
8. Tahsildar, Laxmidevipalli,
4. Representative of SCCL Yellandu Area.

At an outset the Revenue Divisional Officer, Kothagudem has welcomed the above officers attended to day i.e. on 31.07.2017 at 4.00 PM in the chamber of Revenue Divisional Officer, Kothagudem for Sub Divisional Level Committee (RoFR) meeting.

The Revenue Divisional Officer, Kothagudem has explained the issue of Sub Divisional Level Committee (RoFR) meeting conducted that diversion of 12.03 HA of forest land in Compartment No.23 of Mahasura in Tekulapalli Range, Thadikalapudi Section for laying Railway Track Line from Bethampudi Railway Station to Koyagudem Opencast Mine for private Railway siding of Koyagudem Opencast-III of Singareni Collieries Company Limited, Yellandu Area.

The Tahsildars Sujathnagar and Laxmidevipalli have informed that they have conducted Gram Sabhas in concerned Gram Panchayats of Singabhupalem village on 23.11.2016 & Seethampuram village on 20.01.2017 along with villagers / Forest Rights Committees / Gram Panchayat Committee members / Concerned forest Officials and Officials of Singareni Collieries Company Ltd., Yellandu area and submitted the Resolutions passed by the concerned Members of Forest Rights Committee and Gram Panchayats stating that there are (26) ST farmers are cultivating the land to an extent of Ac.13.828 which is in the proposed forest land in Singabhupalem area, out of which (9) ST farmers have been given

RoFR pattas measuring to an extent of Ac.3.7595 & (17) cultivators are not having pattas and (11) ST formers are cultivating the land to an extent of Ac.13.828 which is in the proposed forest land in Seetharampuram area, out of which (6) ST farmers have been given RoFR pattas measuring to an extent of Ac.3.2044 & (5) cultivators are not having pattas and they have given consent that there is no objection for diversion of forest land in Compartment No.23 of Mahasura in Tekulapalli Range, Thadikalapudi Section for laying Railway Track Line from Bethampudi Railway Station to Koyagudem Opencast Mine for private Railway siding of Koyagudem Opencast-III of Singareni Collieries Company Limited, Yellandu Area if compensation is paid to the land losers as per the rules in force.

Basing on the survey report, the Revenue Divisional Officer, Kothagudem & Chairman Sub Divisional Level Committee (RoFR) Kothagudem and the members of Sub Divisional Level Committee Kothagudem have passed the Resolution that no objection regarding the diversion of proposed forest land of 12.03 HA in Compartment No.23 of Mahasura in Tekulapalli Range, Thadikalapudi Section for laying Railway Track Line from Bethampudi Railway Station to Koyagudem Opencast Mine for private Railway siding of Koyagudem Opencast-III in favour of Singareni Collieries Company Limited, Yellandu Area and submitted to the District Level Committee (RoFR), Bhadradi Kothagudem for subsequent issue of certificate in Form -1. The Resolutions passed by the concerned Gram Panchayats, Singabhupalem & Seetharampuram villages are herewith appended.

Encl:-As above.



Chairman

Sub Divisional Level Committee
(RoFR) Kothagudem &
Revenue Divisional Officer,
Kothagudem

Copy submitted to the Collector & District Magistrate and Chairman for District Level Committee (RoFR) Bhadradi Kothagudem.

Copy submitted to the Project Officer, ITDA Bhadrachalam for favour of information.

Copy to all the officers attended the Sub Divisional Level Committee meeting.

Copy to the Forest Divisional Officer, Kothagudem.

Copy to the Tahsildar, Sujathnagar / Laxmidevipalli.

**RESOLUTION OF THE SUB-DIVISIONAL LEVEL COMMITTEE OF RoFR ACT,
2006 UNDER THE CHAIRMANSHIP OF REVENUE DIVISIONAL OFFICER:
KOTHAGUDEM: Dated: 31.07.2017 AT 4.00 PM IN REVENUE DIVISIONAL
OFFICE, KOTHAGUDEM**







&&&

Chairman

:

Sri M.V.Ravindranadh
Revenue Divisional Officer,
Kothagudem

The following members are present

Sl.No	Members	Signature
1	Revenue Divisional Officer:: Kothagudem	
2	Sub-Divisional Forest Officer Kothagudem	
3	Smt. Angoth Kanthi, MPTC, Venkatrampuram village of Bayyaram Mandal	A. Sore
4	Sri Banoth Sakru, MPTC, Seetharampuram village of Singareni Mandal	B. Sakru
5	Sri Mandla Rama Mahesh, MPTC, Sudimalla-VI village of Yellandu Mandal	M. Rama Mahesh MPTC
6	Assistant Tribal Welfare Officer, Paloncha	P. Abhishek
7	Forest Range Officer, Teekulapalli	
8	Tahsildar, Sujathnagar	
9	Tahsildar, Laxmidevipalli	
10	Representative on behalf of General Manager, SCCL, Yellandu Area	

ANNEXURE-V
Register of Forest Rights Part-A

District
Tahsil
Panchayat
Revenue Village
Habitation

Bhadradi Kothagudem
Laxmidevipalli
Seethapuram
Kaarukonda
Mangithyathanda

Forest Division
Forest Range
Forest Block
Forest Section
Forest Beat

Kothagudem
Tekulapalli
Chemalapadu
Thadikalapudi
NS Kothuru

Register of Forest Rights Part-B

Sl.No.	Claim No	Name of the Claimant	Father / Husband	Social Status ST/OTFD	Nature of the Rights self cultivation, habitation, NTFP/Grazing Finishing/any other traditional right customarily enjoyed.	Extent of the area Claimed Acrs.Cts	Latitude readings	Longitude readings	Local identification marks of the enjoyment	Detail of forest compartment	Decision of District Level Committee	Numbr & Date of resolution of DLC	Remarks
1	2	3	4	5	6	7	8	9	10	11	12	13	14
1	221702605415002	Badavath Chandar	Bhadru	ST	Self	0.20400				23	A c c e p t e d		
2	221702605415003	Battu Mankichand	Sakru	ST	Self	0.00017				23			
3	221702605415004	Guguloth Raju	Devula	ST	Self	0.76592				23			
4	221702605415005	Banoth Bheemudu	Nannu	ST	Self	1.38293				23			
5	221702605415006	Thati Laxman	Satyanarayana	ST	Self	0.03203				23			
					Total::	2.38505							



FOREST DIVISIONAL OFFICER,
KOTHAGUDEM


PROJECT OFFICER,
ITDA, BHADRACHALAM


CHAIRMAN DLC & DISTRICT COLLECTOR,
BHADRADRI KOTHAGUDEM

Register of Forest Rights Part-B													
Sl.No.	Claim No	Name of the Claimant	Father / Husband	Social Status ST/OTFD	Nature of the Rights self cultivation, habitation, NTFFP/Grazing/Finishing/any other traditional right customarily enjoyed.	Extent of the area Claimed Acrs.Cts	Latitude readings	Longitude readings	Local identification marks of the enjoyment	Detail of forest compartment	Decision of District Level Committee	Numbr & Date of resolution of DLC	Remarks
1	2	3	4	5	6	7	8	9	10	11	12	13	14
10	221703405415005	Bhukya Ramulu	Dandaram	ST	Self	0.27047				23	A c c e p t e d		
11	221703405415003	Vankudoth Nageswara rao	Ramulu	ST	Self	0.81915				23			
12	221703405415011	Vankudoth Lalitha	Late Laxman	ST	Self	0.49693				23			
13	221703405415005	Bhukya Ramulu	Dhanram.	ST	Self	0.51481				23			
14	221703405415003	Vankudoth Nageswara Rao	Ramulu	ST	Self	0.03320				23			
15	221703405415008	Tejavath Ramulu	Hanjya	ST	Self	0.34418				23			
16	221703405415002	Vankudoth Gojya	Mangithya	ST	Self	0.30659				23			
17	221703405415001	Vankudoth Ramulu	Mangithya	ST	Self	0.16382				23			
					Total::	10.06826							


FOREST DIVISIONAL OFFICER,
KOTHAGUDEM


PROJECT OFFICER,
ITDA, BHADRACHALAM


CHAIRMAN DLC & DISTRICT COLLECTOR,
BHADRADRI KOTHAGUDEM


STATEMENT SHOWING THE DETAILS OF CLAIMS RECEIVED AND APPROVED BY THE DISTRICT LEVEL COMMITTEE ON
30.12.2017

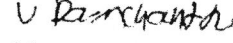
Name of the District :: Bhadradri Kothagudem


Sl. No.	Details						Individual Claims		Remarks
	Mandal	Forest Range	Forest Beat	Gram Panchayat	Revenue Village	Habitation	No.	Ext. in Acres	
1	Sujathanagar	Tekulapalli	NS Kothuru	Singabhupalem	Singabhupalem	Nanyathanda	17	10.0683	
2	Laxmidevipalli	Tekulapalli	NS Kothuru	Seethapuram	Kaarukonda	Mangithyathanda	5	2.385048	
						Total	22	12.45331	


Members



 Smt. Durga
 MPTC Manuguru


 Guguloth Basha
 ZPTC Vemsoor


 Vadthya Ramachandru
 ZPTC Kusumanchi


 Forest Divisional Officer
 Kothagudem


 Project Officer
 ITDA Bhadrachalam


 District Collector &
 DLC, Chairman (RoFR),
 Bhadradri Kothagudem