

कार्यालय अधिशासी अभियन्ता  
प्रान्तीय खण्ड लोक निर्माण विभाग  
रुद्रप्रयाग

Website-<http://pwd.uk.gov.in>

Fax: 01364-233204, E-mail ID: [eeepwd\\_rpg@rediffmail.com](mailto:eeepwd_rpg@rediffmail.com)

पत्र संख्या 3212/16C  
सेवामें,

दिनांक 05/09/2016

अपर प्रमुख वन संरक्षक एवं नोडल अधिकारी  
इन्दिरानगर फॉरेस्ट कालोनी  
देहरादून।

विषय— जनपद रुद्रप्रयाग के विकासखण्ड अगस्त्यमुनि में सारी विजराकोट मोटर मार्ग के नव निर्माण हेतु वनभूमि हस्तान्तरण प्रस्ताव (FP/UK/ROAD/9873/2015) में लगी आपत्तियों के निराकरण के सम्बन्ध में।

महोदय,

उपरोक्त विषयक वन भूमि पत्रावली पर ऑन लाइन लगी आपत्ति कि भारत सरकार के प्रपत्र 1 से 5 हॉर्ड कापी में संलग्न करने हेतु लिखा गया था, जिसके क्रम में उक्त प्रपत्र संलग्न कर प्रेषित किये जा रहे हैं।

अतः अनुरोध है कि पत्रावली पर अग्रिम आवश्यक कार्यवाही करने की कृपा करें, ताकि वनभूमि पर लगी आपत्ति का निराकरण हो सके।

स०-उपनिवेशाध्यापक

भवदीय  
अधिशासी अभियन्ता  
प्रान्तीय खण्ड लो०नि०वि०  
रुद्रप्रयाग।

प्रतिलिपि—

1. प्रभागीय वनाधिकारी रुद्रप्रयाग वन प्रभाग रुद्रप्रयाग को सूचनार्थ प्रेषित।

स०-उपनिवेशाध्यापक

अधिशासी अभियन्ता  
प्रान्तीय खण्ड लो०नि०वि०  
रुद्रप्रयाग।

6/9/16  
संयोजक  
भूमि संवर्धन निदेशालय  
इन्दिरानगर, फॉरेस्ट कालोनी  
वन विभाग, (उत्तराखण्ड)  
देहरादून

कार्यालय अधिशासी अभियन्ता  
प्रान्तीय खण्ड लोक निर्माण विभाग  
रुद्रप्रयाग

Website-<http://pwd.uk.gov.in>

Fax: 01364-233204, E-mail ID: [eepwd\\_rpg@rediffmail.com](mailto:eepwd_rpg@rediffmail.com)

पत्र संख्या 322 / 16 C  
सेवामें,

दिनांक 05/09/2016

अपर प्रमुख वन संरक्षक एवं नोडल अधिकारी  
इन्दिरानगर फॉरेस्ट कालोनी  
देहरादून।  
विषय- जनपद रुद्रप्रयाग के विकासखण्ड अगस्त्यमुनि में सारी विजराकोट मोटर मार्ग  
के नव निर्माण हेतु वनभूमि हस्तान्तरण प्रस्ताव (FP/UK/ROAD/9873/2015) में  
लगी आपत्तियों के निराकरण के सम्बन्ध में।

महोदय,

उपरोक्त विषयक वन भूमि पत्रावली पर ऑन लाइन लगी आपत्ति कि भारत सरकार  
के प्रपत्र 1 से 5 हॉर्ड कापी में संलग्न करने हेतु लिखा गया था, जिसके क्रम में उक्त  
प्रपत्र संलग्न कर प्रेषित किये जा रहे हैं।

अतः अनुरोध है कि पत्रावली पर अग्रिम आवश्यक कार्यवाही करने की कृपा करें,  
ताकि वनभूमि पर लगी आपत्ति का निराकरण हो सके।

रूप - उपरोक्तानुसार

भवदीय  
अधिशासी अभियन्ता  
प्रान्तीय खण्ड लो०नि०वि०  
रुद्रप्रयाग।

प्रतिलिपि-

1. प्रभागीय वनाधिकारी रुद्रप्रयाग वन प्रभाग रुद्रप्रयाग को सूचनार्थ प्रेषित।

रूप - उपरोक्तानुसार।

अधिशासी अभियन्ता  
प्रान्तीय खण्ड लो०नि०वि०  
रुद्रप्रयाग।

**FORM - A**

Form for seeking prior approval of Central Government under section 2 of the Forest(Conservation) Act,1980 for  
Diversion of fresh forest area

**PART - I**

(To be filled up by User Agency)

**A. General Details****A-1. Project Details**

(i). Proposal No. : FP/UK/ROAD/9873/2015

(ii). Name of Project for which Forest Land is required : Cosnt of Sari Vijrakot Motor Road under State sector

(iii). Short narrative of the proposal and Project/scheme for which the forest land is required : This road length is 3 and start form Km 25 of Sangu Sari motor road and connect village Kakodakhal

(iv). State : Uttarakhand

(v). Category of the Project : Road

(vi). Shape of forest land proposed to be diverted : Linear

(vii). Estimated cost of the Project(Rupees in lacs) : 37.8

(viii). Area of forest land proposed for diversion(in ha.): 2.61

(ix). Non-forest land required for this project(in ha.): 0.09

(x). Total period for which the forest land is proposed to be diverted(in years): 99

**A-2. Details of User Agency**

(i). Name : PUBLIC WORK DEPARTMENT

(ii). Address1 : PWD PROVINCIAL DIVISION RUDRAPRAYAG

(iii). Address2 : UTTARAKHAND

(iv). State : Uttarakhand

(v). District : Rudraprayag

*[Handwritten signature]*  
सहायक अभियन्ता  
प्रमुख, प्र. वि. म.  
रुद्रप्रयाग

*[Handwritten signature]*  
Executive Engineer  
Provl. Division P. W. D.  
Rudraprayag



(vi). Pin : 246171

(vii). Landmark : NIL

(viii). Email address : eepwd\_rpg@rediffmail.com

(ix). Landline Telephone No. : 1364-233204

(x). Fax No. : 1364-0

(xi). Mobile No. : 7500217670

(xii). Website (if any) : NIL

(xiii). Legal status of User Agency : State Government

A-3. Details of Person Making Application

(i). First Name: Er Indrajit

(ii). Middle Name: NIL

(iii). Last Name: Bose

(iv). Gender: Male

(v). Designation: EXECUTIVE ENGINEER

(vi). Address 1: P.D. PWD RUDRAPRAYAG

(vii). Address 2: NIL

(viii). State: Uttarakhand

(ix). District: Rudraprayag

(x). Tehsil: Rudraprayag

(xi). Pin: 246171

(xii). Landmark: NIL

(xiii). Email Address: eepwd\_rpg@rediffmail.com

8/31


सहायक अभियन्ता  
प्रादेशिक लावनिया  
रुद्रप्रयाग

Executive Engineer  
Provl. Division P. W. D.  
Rudraprayag

(xiv). Landline Telephone No.: 1364-233204

(xv). Fax No.: NIL

(xvi). Mobile No.: 7500217670

(xvii). Copy of documents in support of the competence/authority of the person making this application to make application on behalf of the User Agency: 

**B. Details of land required for the Project**

B-1. Details of proposal seeking prior approval of Central Government under the Act for diversion of forest land for the Project already submitted in the past

List of proposal submitted in Past							
S.no	Proposal Status.	Proposal No.	Moef File No.	Area Proposed for Diversion(Ha.)	Area Diverted(Ha.)	Date of In-Principle Approval	Date of Final Approval
NIL							

B-2. Details of forest land proposed to be diverted

B-2.1 Details of Divisions involved

Details of Divisions involved			
S.no	Division Name	Forest Land(ha.)	Non-Forest Land(ha.)
1.	Rudraprayag	2.61	0.09

B-2.2 Details of Districts involved


District wise breakup			
S.no	District Name	Forest Land(ha.)	Non-Forest Land(ha.)
1.	Rudraprayag	2.61	0.09


B-2.3 Village wise breakup

Villages wise breakup			
S.no	Village	Forest Land(ha.)	Non-Forest Land(ha.)
1	Sari Kakodakhal	2.61	0.09

B-2.4 Component wise breakup

Component wise breakup			
S.no	Component	Forest Land(ha.)	Non-Forest




  
सहायक अभियन्ता  
प्रमुख, जल विभाग  
रुद्रप्रयाग

  
Executive Engineer  
Prov. Division P. W. D.  
Rudraprayag



1	Road	2.61	Land(ha.) 0.09
---	------	------	-------------------

### C. Maps of forest land proposed to be diverted

Division 1. : Rudraprayag		
(i). Area of forest land proposed to be diverted(in ha.) : 2.61		
(ii). Nature of the Project: Linear		
(b). No. of Segments : One		
Segment wise details		
Segments	Segment Area(in ha.)	Kml File of Segments
1.	2.61	 <a href="#">View File</a>
(iii). Copy of Survey of India Toposheet indicating boundary of forest land proposed to be diverted: 		
(iv). Scanned copy of the Geo-referenced map of the forest land proposed to be diverted prepared by using GPS or Total Station: 		

### D. Justification for locating the Project in forest land and details of alternatives examined:

(i). Copy of note containing justification for locating the Project in forest land: 

(ii). Whether a copy of map indicating location of alternative examine is required to be provided:  
Yes

(a). Copy of map indicating location of alternative examined: 

### E. Employment likely to be generated

(i). Whether the Project is likely to generate employment?: Yes

(ii). Permanent/Regular Employment(Number of persons): 0

(iii). Temporary Employment(Number of person-days): 50

### F. Displacement of People due to the Project, if any

(i). Whether Project involves displacement?: No

G. Details of Cost-Benefit analysis for the Project

(i). Whether the Project requires Cost-Benefit analysis?: No

H. Status of Environmental Clearance

(i). Whether the Project requires Clearance under the Environment (Protection) Act 1986 ? : No

I. Status of Wildlife Clearance


(i). Whether the Project or a part thereof is located in any Protected Area or their Eco sensitive zone? : No

J. Applicability of special provisions governing Scheduled Areas

(i). Whether the Project or a part thereof is located in a Scheduled Area? : No

K. Status of settlement of rights under the Forest Rights Act, 2006 on the forest land proposed to be diverted

(i). Whether the process for settlement of Rights under the Forest Rights Acts 2006 on the forest land proposed to be diverted has been completed? : Yes

(a). Copy of documentary evidence in support of settlement of rights under the Forest Rights Act, 2006 on the forest land proposed to be diverted: 

L. Details of land identified for Compensatory Afforestation

(i). Whether non-forest or Revenue forest land is required to be provided by User Agency?: Yes

(ii). Whether the area of non-forest land or Revenue forest land required to be provided by User Agency for raising Compensatory Afforestation is less than area of forest land proposed to be diverted?: Yes

(a). Provide reasons thereof: other area not provided

(b). Area of non-forest or Revenue forest land required to be provided by User Agency for raising Compensatory Afforestation: 5.22


(iii). No. of districts involved for raising Compensatory Afforestation: 1

(iv). No. of patches: One

District 1. : Rudraprayag
(a). Village: Sari














(b). Area(in ha.): 5.22

(c). Copy of KML file of the patch:  [View File](#)



(d). Khasra details: 3 / 343, 544

(e). Present owner: Others

(f). Copy of ownership proof: (g). Copy of Mou/agreement executed between the Present owner and the User Agency: (h). Copy of non encumbrance certificate for the forest land: (v). Scanned copy of the map of the land identified for creation of Compensatory Afforestation prepared by using GPS or Total Station: (vi). Copy of Survey of India Toposheet in 1:50,000 scale indicating location of the land identified for creation of Compensatory Afforestation: Additional information Details

Documents		
S.No	Documents	Remarks
1		Cover page, Index, Fact Sheet, Report, GEO, Part-I to V, Joint Inspection, Land Schedule, Khasra
2		No of trees & Value, Nation Park, C.A. Plan
3		NOC, Bar chart, CA on (Blank space) LxB of Project, Geologist Report, Task Force, Minimum demand of land, Reg/Historical cer, Benifited villager, NPV
4		NPV, Mock Plan, Manak Sharte, RCC Pillar
5		Layout Plan, Distance of National part, Gas/Kerosine certificate, Soil erosion, Comparative Alignment
6		All maps
7		FRA documents
8		muck disposal



9		EDS removed and attached in this letter also as a bitt
10		EDS letter



  
सहायक अभियन्ता  
प्रा०ख० ल०नि०वि०  
रुद्रप्रयाग

  
Executive Engineer  
Prov. Division P. W. D.  
Rudraprayag

**PART-II**

(To be filled by the concerned Deputy Conservator of Forest)

State Serial No. of proposal : UK-0606/2015

**1. Location of the project/Scheme : Uttarakhand**

(i)

State / Union Territory : Uttarakhand

(ii)

District : Rudraprayag

(iii)

Forest Division : Rudraprayag

(iv)

Area of forest land proposed for diversion (in ha.) : 2.61

(v)

Category : Road

**2. Legal status of forest land proposed for diversion**

S. No.	Division	Forest Land(ha.)	Legal Status
1	Rudraprayag	2.61	Reserved Forest

Division 1. : Rudraprayag

**3. District wise area to be diverted in the division**

S. No.	District	Area(ha.)
1	Rudraprayag	2.61

**4. Details of Vegetation available in the forest land proposed for diversion**

(i)

Density of vegetation

S. No.	Area(in ha.)	Density	Eco-Class
1	2.61	0.4	Eco 5

**(ii) Species-wise local/scientific names and girth-wise enumeration of trees at FRL**

S. No.	Scientific Name	Local Name	(31-60)cm.	(61-90)cm.	(91-120)cm.	(121-150)cm.	(>150)cm.
1	Pinus roxburghii	Chir	124	188	62	27	8

**5. Working plan prescription for the forest land proposed for diversion :**

The area of the reserve forest proposed for the diversion is Kakodakhal Compartment No. - 2 & 3. In the proposed working plan this area is under the Pine working circle. The area is managed according to the prescriptions laid down in this working circle.

6.

उप वन संरक्षक  
रुद्रप्रयाग वन प्रभाग  
रुद्रप्रयाग



Brief note on vulnerability of the forest area to erosion : no erosion pron zone

7. Approximate distance of the proposed site for diversion from boundary of forest(in km.) : 0.00

8. Significance of the forest land proposed for diversion from wildlife point of view

- (i). Details of wildlife present in and around the forest land proposed for diversion : Ghurad, Kakad, Guldar etc.
- (ii). Whether forms part of national park, wildlife sanctuary, biosphere reserve, tiger reserve, elephant corridor, wildlife migration corridor etc. : No
- (iii). Whether the forest land proposed for diversion is located within eco-sensitive zone(ESZ) of the Protected Area notified under Wildlife(Protection) Act, 1972 (Note: In case, ESZ of a Protected Area is not notified, then, 10kms distance from boundary of the Protected Area should be treated as ESZ): No
- (iv). Whether any national park, wildlife sanctuary, biosphere reserve, tiger reserve, elephant corridor, wildlife migration corridor etc., is located within 1 Km. from boundary of the forest land proposed for diversion : No
- (v). Whether any rare/endangered/unique species of flora and fauna found in the area : No

9.

Details of any protected archaeological/heritage site/defence establishment or any other important monument located in the area, if any

- (i). Whether any protected archaeological/heritage site/defence establishment or any other important monument is located in the area : No

10. Comment as to the reasonability of the extent of the forest land proposed for diversion

- (i). Whether the requirement of forest land as proposed by the user agency is unavoidable and bare minimum for the project : Yes

11. Details of violation(s), if any, committed



- (i). Whether any work in violation of the Act or guidelines issued under the Act has been carried out : No

12. Whether work in violation is still in progress(Yes/No) : NIL


13. Details of compensatory afforestation scheme

(i).

Patch Wise Details

Patch Wise Details						
S.no	District Name	Village	Area(in ha.)	hasra	KML file	Present Owner file
1	Rudraprayag	Sari	5.22	3 / 343, 544		

(ii).

Upload a scanned copy of the Geo-referenced map of the forest land proposed for C.A. prepared by using DGPS or Total Station: 

(iii).

Upload a copy of Survey of India Toposheet indicating boundary of forest land proposed for C.A: 

(iv).

Total Financial Outlay for C.A: 1179550.00

(v).

Whether the land identified by User Agency is suitable for CA and from management point of view?: Yes

(vi).

Copy of certificate regarding suitability of land identified for CA and from management point of view:

(vii).

Copy of detailed CA scheme including species to be planted, implementing agency, time schedule, cost structure etc.:

Additional information Details

S. No.	Documents	Remarks
NIL		

#### 14. District Profile

S.no	District Name	Geographical area of the district (in ha.)	Forest area of the district (in ha.)	Total forest area diverted since 1980 (in ha.)	No. of Approved Cases	Forest Land including penal C.A. (in ha.)	Progress of compensatory afforestation as on (date)	A) Forest land (in ha.)	B) Non-forest land (in ha.)
1	Rudraprayag	198400.00	179099.50	578.991	151	1129.614	20/10/2015	256.066	873.548

15.

Site inspection report of the DFO/CCF/Nodal Officer highlighting important facts pertaining to the forest land

Division Name	Circle	Site inspected By	Whether site inspected	No. of times site visited	Site inspection report	Date of visit
Rudraprayag	Garhwal	DFO	Yes	One		21/10/2015

(Specific recommendation of the DFO/CCF/Nodal Officer with (Part II, III & Part IV))

16.

Specific recommendation of the DFO/CCF/Nodal Officer for acceptance or otherwise of the proposal with reason


Division	Circle	Recommendation By	Recommendation	Reason	Letter	Whether CF agreed
Rudraprayag	Garhwal	DFO	Recommended	The proposal is related with development.		
	Garhwal	CF	Recommended	Road is necessary for providing connectivity to the villagers		Yes
		Nodal Officer	Recommended	As per file attached		

Specific recommendation of the State Government (Part V)

17.



Specific recommendation of the State Government for acceptance or otherwise of the proposal with reason (Part V)

State	Recommendation By	Recommendation	Recommendation Date	Remarks	Signing Authority	Notification	Recommendation Letter
Uttarakhand	State Secretary	Recommended	15/02/2016		State Govt. Officer	No Data	

  
उप-वन संरक्षक  
रुद्रप्रयाग वन प्रभाग  
रुद्रप्रयाग