

1542375/2022

wgt

**GOVERNMENT OF TELANGANA
FOREST DEPARTMENT**

Rc.No.354/2018/D1
Dated:07.05.2022

Office of the District Forest Officer
Bhadradi Kothagudem District

From
Sri Laxman Ranjeet Nayak, IFS.,
District Forest Officer,
Bhadradi Kothagudem District,

To
The Conservator of Forests,
Kothagudem Circle,
Kothagudem.



Sir,

Sub: TS - Forest (Conservation) Act, 1980 - Renovation / Laying of underground RAW water pipeline besides the existing pipeline within the forest land allotted to M/s. ITC from Iravendi Village to ITC Bhadrachalam Paper Boards Ltd., Sarapaka to an extent of **4.2768 Ha** in Aswapuram Range of Manuguru Forest Division of Bhadradi Kothagudem District in favour of M/s. ITC Limited - Additional Information called for - Submitted - Reg.

Ref: 1. Prl.CCF, TS, Hyderabad, Rc. No. 19582/2018/FCA-1, Dt. 07.04.2022.
2. Unit Head, ITC PSPD, M/s. ITC Limited, Bhadrachalam Unit, Letter, Dt. 29.04.2022.

<<<>>>

With reference to the subject and references cited above, it is submitted that, as per the instructions of the Principal Chief Conservator of Forests (Head of Forest Force), Telangana State, Hyderabad vide reference 1st cited, the Unit Head, ITC PSPD, M/s. ITC Limited, Bhadrachalam Unit has furnished the following additional information, the same are submitted herewith.

Sl. No	Additional information called for.	Additional information Submitted.
1	Suitable non forest area (for the purpose of Compensatory Afforestation) shall be identified and documents like, map, Kml file, CA Scheme, soil suitability certificate etc., shall be furnished and uploaded in the online application.	The ITC Limited PSPD, Bhadrachalam Unit has submitted that, the ITC Limited PSPD, Bhadrachalam Unit has its own land at Laxmipuram Village, Burgampahad Mandal of Bhadradi Kothagudem District in Survey No's 440/18,19&20, the total extent of land is around 6.8 Ha, out of this land, the ITC Limited PSPD, Bhadrachalam Unit are ready to hand over 4.2 Ha to the Forest Department for the purpose of Compensatory Afforestation (CA). The Revenue Land record details of the above said land are submitted herewith. Instructions have been issued to User Agency to submit DGPS survey details to Office of the Principal Chief Conservator of Forests (HoFF), T.S. Hyderabad for authentication.
2	The User Agency intending to use overhead transmission line, for the purpose of safety and to ensure barest minimum forest area required for such transmission line, the User Agency shall explore the possibility of laying the electrical lines underground in place of the overhead lines as proposed.	The ITC Limited PSPD, Bhadrachalam Unit has submitted that, the existing overhead lines were erected in 1979 and there have been no safety complaints / incidents registered over the last 40 years pertaining to these lines and the ITC Limited PSPD, Bhadrachalam Unit has confirmed that, all Industrial safety norms as per Telangana State Electrical Board guidelines will be followed for

FCA
By-CPMIS

		erecting the new overhead electrical lines. Since the pipeline passes through Farming land before it enters into Forest land, laying electrical line underground in Farming land is not recommenced considering the safety aspects. The ITC Limited PSPD, Bhadrachalam Unit has also reiterated that the barest minimum forest land will be used for laying the proposed pipelines. This explanation can be considered.
--	--	---

Further, it is submitted that, the instructions has been issued to the User Agency to take up DGNS/DGPS survey of above said Compensatory Afforestation (CA) land and the survey report to be submitted by the User Agency to the Principal Chief Conservator of Forests (HoFF), T.S. Hyderabad along with KML files for authentication.

The Revenue Land record details of the above said land received from the Unit Head, ITC PSPD, M/s. ITC Limited, Bhadrachalam Unit are submitted herewith.

This is submitted for favour of kind information and necessary action.

Encl: (As above).

Yours faithfully,
Sd/- Laxman Ranjeet Nayak,
District Forest Officer,
Bhadradi Kothagudem District.

✓ Copy submitted to the Principal Chief Conservator of Forests (HoFF), T.S. Hyderabad along with enclosures for favour of kind information and necessary action.

Copy to the Unit Head, ITC Bhadrachalam Paper Boards Ltd., Sarapaka, Bhadradi Kothagudem District for information.

Copy to the Forest Divisional Officers, Manuguru and Paloncha for information.

Sd/- Laxman Ranjeet Nayak,
District Forest Officer,
Bhadradi Kothagudem District.

//t.c.b.o //

[Signature]
Superintendent.
7/5/22

CMO
Purkayast
FA



19.
E-1548598
ITC Limited
PAPERBOARDS & SPECIALTY PAPERS DIVISION
Divisional Headquarters : ITC Bhadrachalam House
106, Sardar Patel Road,
Secunderabad - 500 003, Telangana, India.
Telephone : 91- 40 - 27846566 -73
Fax : 91 - 40 27842997, Expts : 27810034
27849509, 27896048

Dt: 20th May, 2022

19582/2018/FA-1

To
Sri R M Dobriyal IFS
Prl. Chief Conservator of Forests (HOFF) (FAC)
Aranya Bhavan Saifabad
Hyderabad.

Dear Sir,

Sub: TSFD – F (C) Act, 1980 – for Renovation / Laying of underground RAW water pipeline adjacent to the existing pipeline within the forest land allotted to M/s. ITC from Iravendi Village to ITC Bhadrachalam Paper Boards Ltd., Sarapaka to an extent of 4.2768 Ha falling in Manuguru division of Bhadrachalam District in favour of M/s. ITC Limited – Additional Information – Called for – Reg.,

&

Verification and Authentication of ETS & DGPS Raw data of the CA Land proposed for forest diversion of the above said Raw water pipeline.

Ref: 1. Deputy Inspector General of Forests (Central) Letter No. F. No. 4-TSB236/2022-HYD/419, Dt: 01.04.2022

2. The State Government Letter No. 4457/For. I (1)/2021 dated: 07.01.2022 and online proposal No. FP/TG/Pipeline/149645/2021

ITC Limited PSPD, Unit: Bhadrachalam has its own land at Laxmipuram village, Burgmpahad Mandal, Bhadrachalam District in Survey No's 440/18, 19 & 20. For the purpose of Compensatory Afforestation (CA Land) for the aforementioned purposes, the Unit has identified 5 Hectares in the survey No's mentioned above.

With reference to S. No. 1 mentioned above, we are hereby submitting the DGPS Survey details, KML file and Master DGPS Survey Data of proposed CA land.

We request your good selves to verify and authenticate the ETS and DGPS / GNSS data of this CA land. We hereby confirm that the DGPS survey was conducted by tagging the survey data to the nearest SOIGCP at Bhadrachalam, as instructed in previous communications.


With reference to S. No. 2, this is to submit that the existing overhead lines were erected in 1979 and there have been no safety complaints/incidents registered over the last 43 years pertaining to these lines. We hereby confirm that all industrial safety norms as per Telangana State Electrical Board guidelines will be followed for erecting the new overhead electrical lines.

Since the pipeline passes through Farming land, underground electrical line installation is not recommended considering the safety aspects. We also hereby reiterate that the barest minimum forest land will be used for laying the proposed pipeline.

Accordingly, we request your good offices to favorably consider our proposal and provide necessary clearance.

Thanking You,

For ITC Limited – PSPD



Sidhartha Mohanty
Unit Head – ITC PSPD, Bhadrachalam Unit

Cc: 1) District Forest Officer, Bhadradi Kothagudem
2) Chief Conservator of Forest, Bhadradi Kothagudem



Unit : Bhadrachalam

A: 84

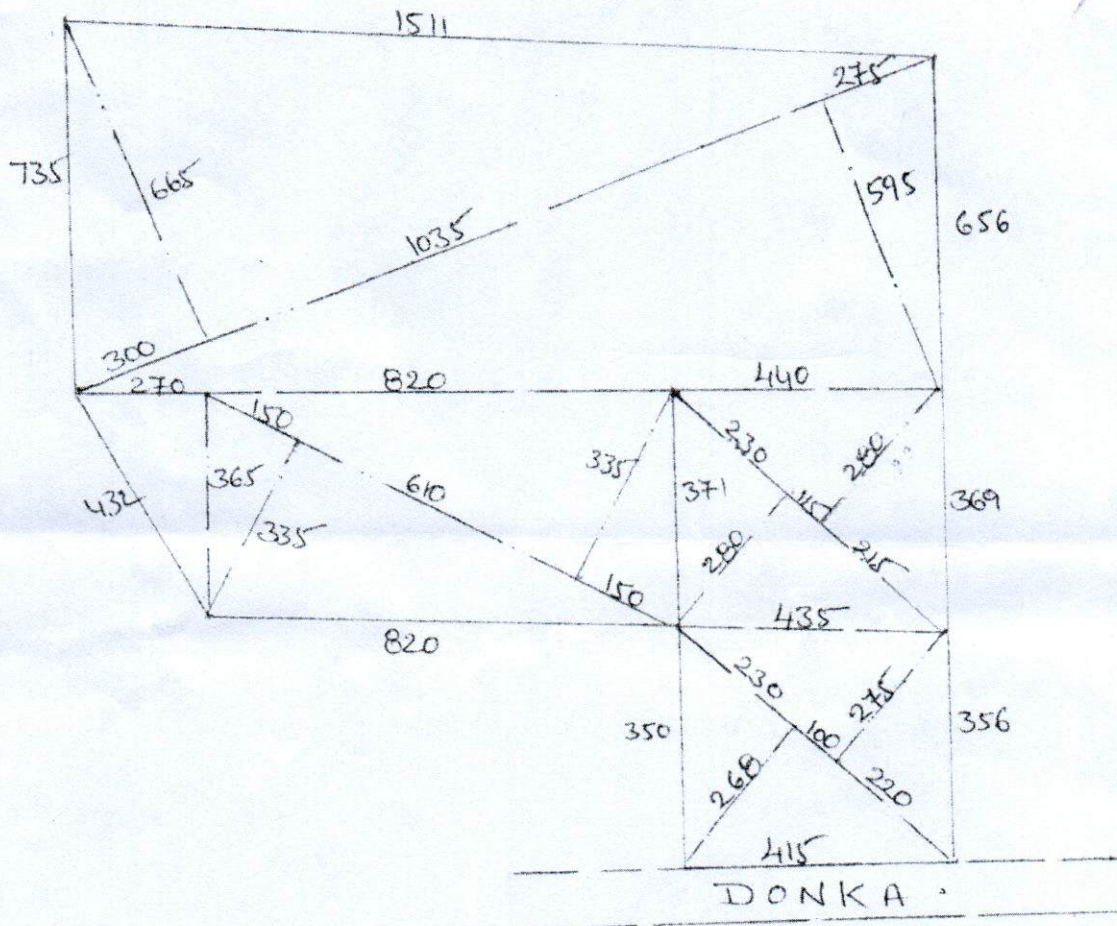
SY NO: 440

EXTENT: 16-35

PURPOSE:

LOCATION: Mangogarden
Laxmipura

18, 19, 20





Unit : Bhadrachalam

SY NO : 440

EXTENT : 16-35

PURPOSE:

LOCATION: Mangogardan
Laxmipuram

1	Δ	665	665	332.5 × 1650	5,48,625
2	Δ	595	595	297.5 × 1650	4,90,875
3	Δ	365	365	182.5 × 230	41,975
4	Δ	335	335	167.5 × 905	1,51,587.5
5	Δ	335	335	167.5 × 905	1,51,587.5
6	Δ	280	280	140 × 560	78,400
7	Δ	280	280	140 × 560	78,400
8	Δ	275	275	137.5 × 550	75,625
9	Δ	260	260	130 × 550	71,500
					16,88,575

A - 95

16-35

Y. J. M. Prasad
Y.J.M. PRASAD
Licensed Surveyor
License No: 786

సర్వ మరియు సెటిల్మెంటు బందోబస్తు

హక్కుల రికార్డు

[illegible]

VILLAGE REVENUE OFFICER
BURSAMPAHAD - 2 (V) & (M)
Rhodonda Kotharidam Post T.C

సాగుబడి వివరములు

అడంగలు/పహాణి

గ్రామము :

సంవత్సరము : 2019-2020

మండలము :

கிழை :

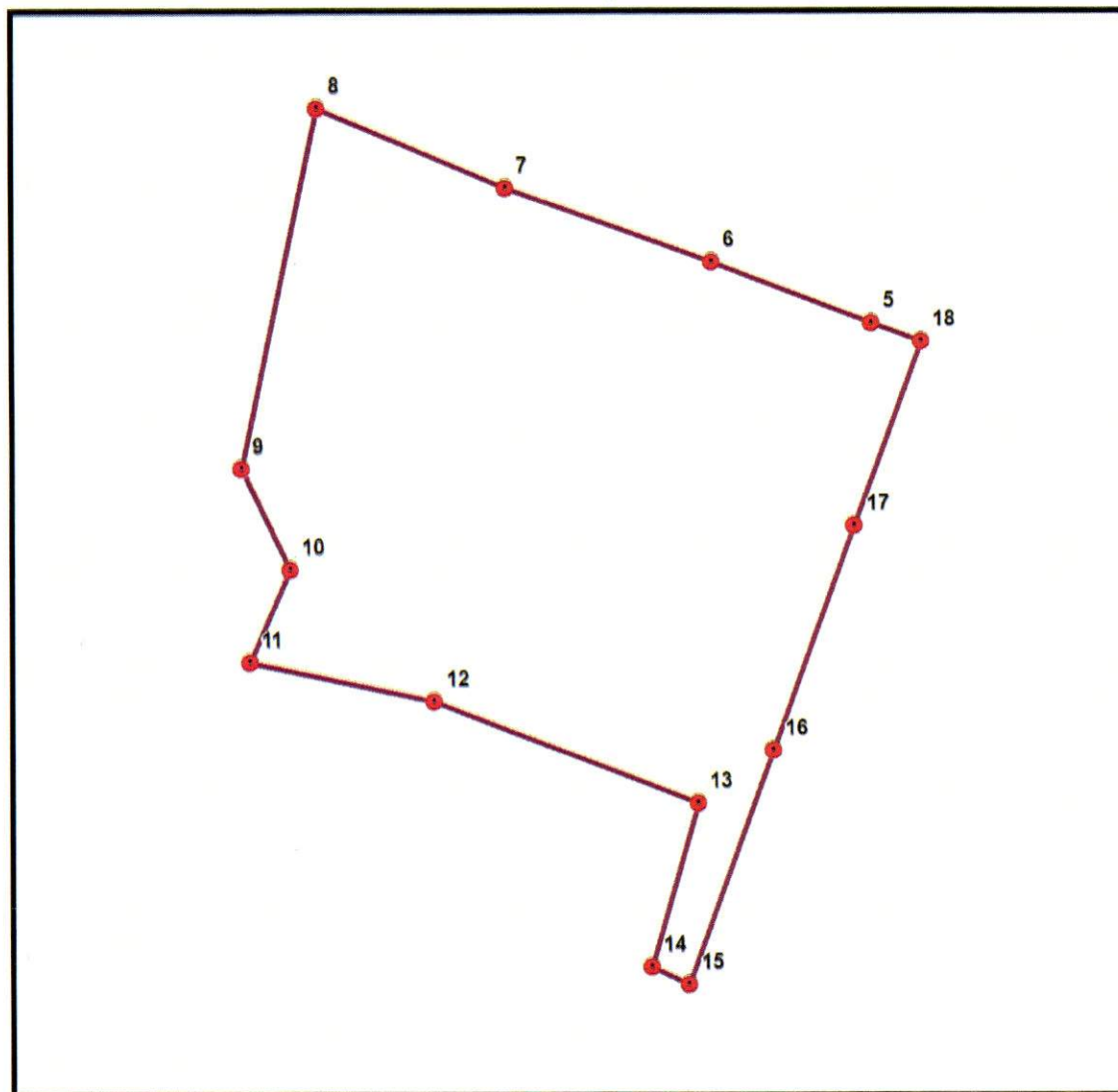
వ్యవసాయ గణాంకములు - సాగువివరములు

[illegible]

**Map Showing CA Land against Forest Area Proposed for
Diversion for laying of Raw Water Pipe Line adjacent to
Existing Pipe Line from Intake Well at Iruvandi Village,
Burgampahad Mandal, Managur Division in favour of ITC Ltd Bhadrachalam**

Area : 5 Ha (12.3567 AC)

N
1:3000



ID	Name	Lattitude	Longitude
5	P5	17.663894	80.804695
6	P6	17.664113	80.804094
7	P15	17.664379	80.803318
8	P7	17.664665	80.802610
9	P8	17.663366	80.802325
10	P9	17.663002	80.802509
11	P10	17.662669	80.802359
12	P11	17.662529	80.803052
13	P12	17.662163	80.804046
14	P13	17.661574	80.803870
15	P14	17.661511	80.804013
16		17.662355	80.804329
17		17.663163	80.804632
18		17.663826	80.804880

From	To	Length in mts
5	6	68.23
6	7	87.33
7	8	81.51
8	9	146.85
9	10	44.82
10	11	40.09
11	12	75.17
12	13	112.93
13	14	67.78
14	15	16.60
15	16	99.22
16	17	94.91
17	18	78.04
18	5	21.03

0 15 30 60 90 120 Meters

Legend

- DGPS/ DGNSS Surveyed Points
- Boundary

Geographic Coordinate System - WGS84 Datum
Area Using Projection : UTM Zone 44 North

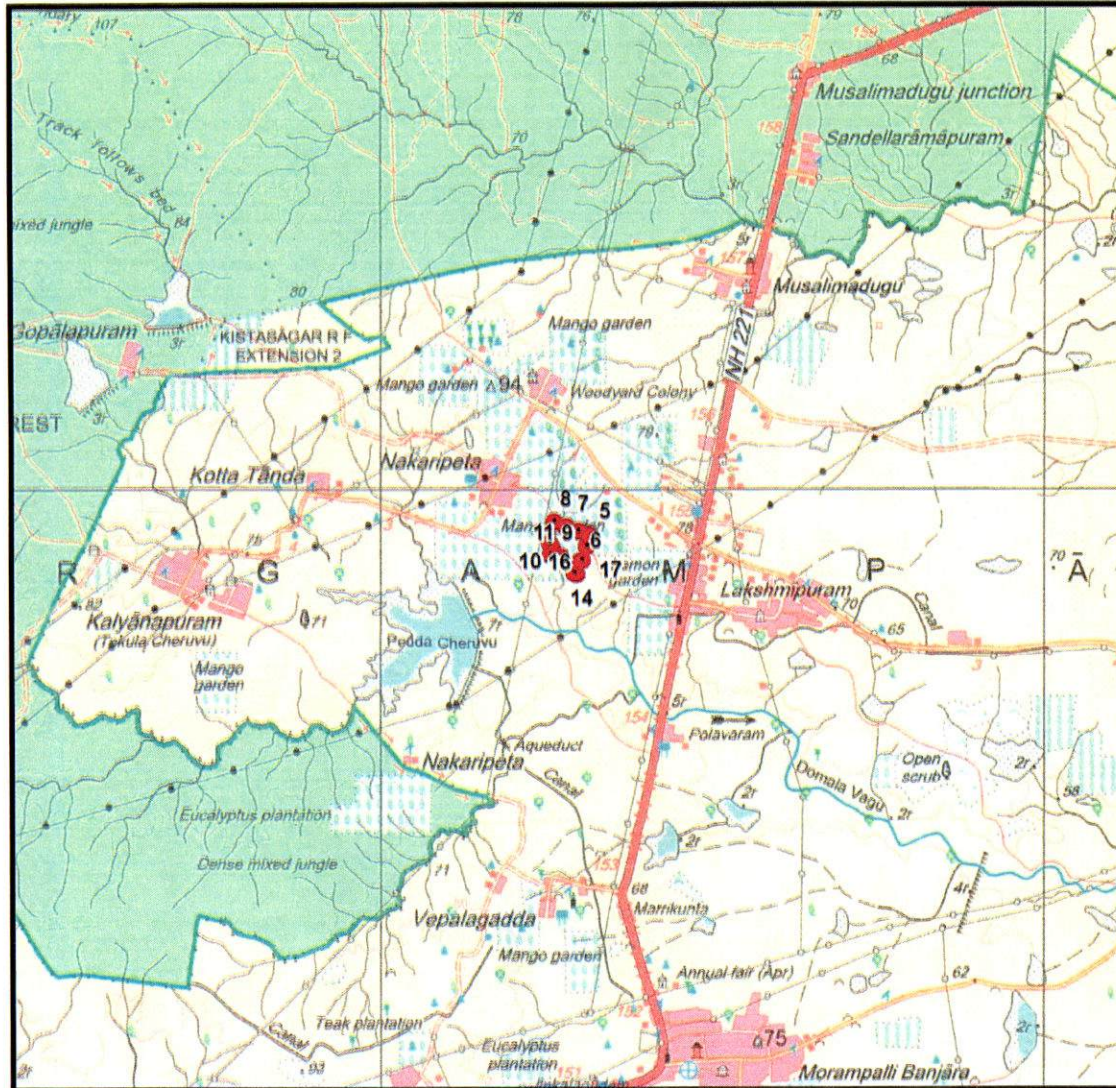
Consultancy
BHOOMI ENGINEERING CONSULTANTS
HYDRABAD
PH; 9502771770, 8985834166

CA Land Location Sy.No. 440/18,19 & 20
Laxmipuram Village, Burgampahad Mandal in Paloncha Division, Bhadradi Kothagudem

**Map Showing CA Land against Forest Area Proposed for
Diversion for laying of Raw Water Pipe Line adjacent to
Exisiting Pipe Line from Intake Well at Iruvandi Village,
Burgampahad Mandal, Managur Division in favour of ITC Ltd Bhadrachalam**

N
1:50000

Area : 5 Ha (12.3567 AC)



ID	Name	Latitude	Longitude
5	P5	17.663894	80.804695
6	P6	17.664113	80.804094
7	P15	17.664379	80.803318
8	P7	17.664665	80.802610
9	P8	17.663366	80.802325
10	P9	17.663002	80.802509
11	P10	17.662669	80.802359
12	P11	17.662529	80.803052
13	P12	17.662163	80.804046
14	P13	17.661574	80.803870
15	P14	17.661511	80.804013
16		17.662355	80.804329
17		17.663163	80.804632
18		17.663826	80.804880

From	To	Length in mts
5	6	68.23
6	7	87.33
7	8	81.51
8	9	146.85
9	10	44.82
10	11	40.09
11	12	75.17
12	13	112.93
13	14	67.78
14	15	16.60
15	16	99.22
16	17	94.91
17	18	78.04
18	5	21.03

0 320 640 1,280 1,920 2,560
Meters

Legend

- DGPS/ DGNSS Surveyed Points
- Boundary

Geographic Coordinate System - WGS84 Datum
Area Using Projection : UTM Zone 44 North

Consultancy
BHOOMI ENGINEERING CONSULTANTS
HYDRABAD
PH; 9502771770, 8985834166

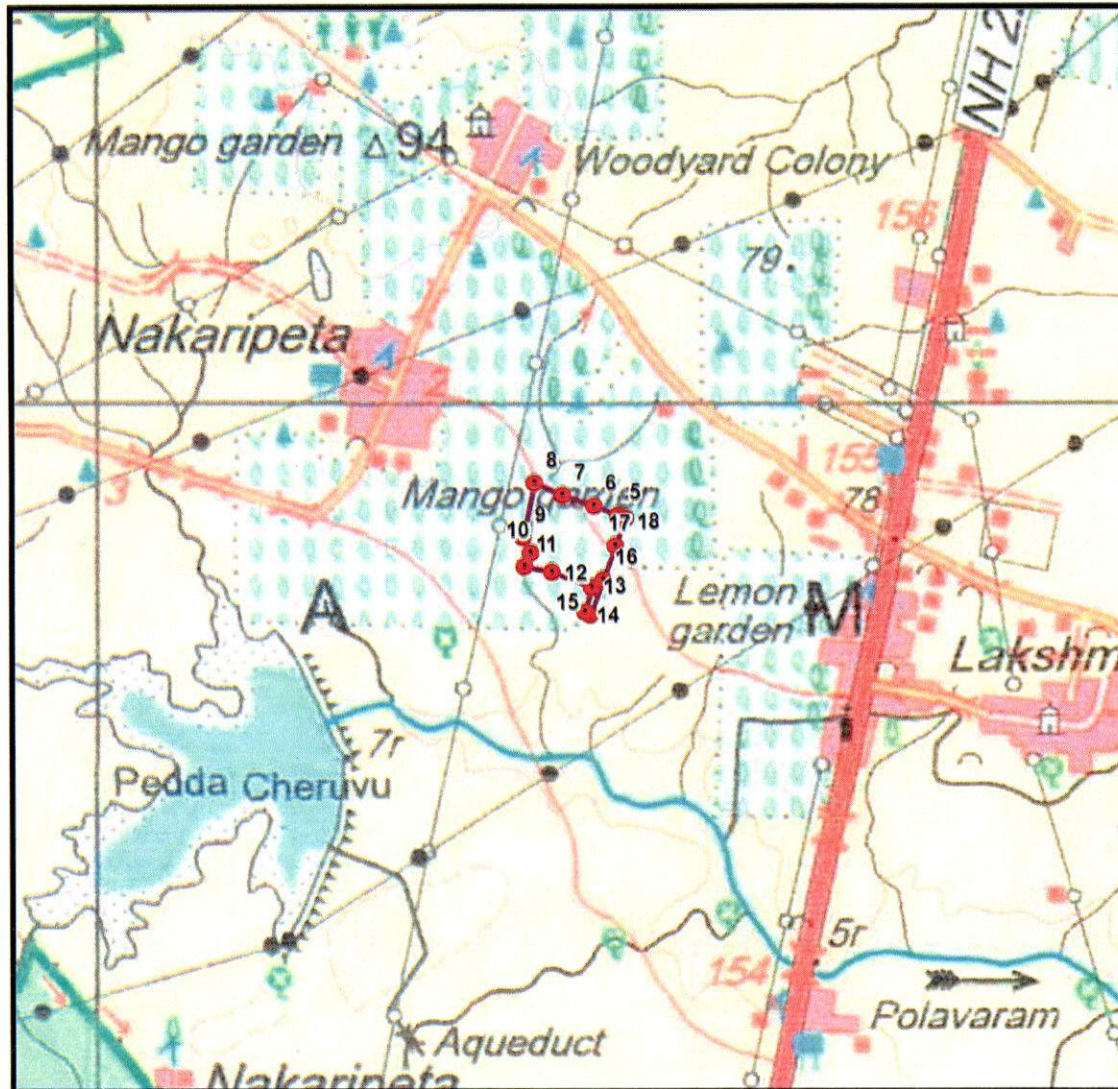
CA Land Location Sy.No. 440/18,19 & 20
Laxmipuram Village, Burgampahad Mandal in Paloncha Division, Bhadradi Kothagudem

**Map Showing CA Land against Forest Area Proposed for
Diversion for laying of Raw Water Pipe Line adjacent to
Exisiting Pipe Line from Intake Well at Iruvandi Village,
Burgampahad Mandal, Managur Division in favour of ITC Ltd Bhadrachalam**

Area : 5 Ha (12.3567 AC)



1:20000



ID	Name	Latitude	Longitude
5	P5	17.663894	80.804695
6	P6	17.664113	80.804094
7	P15	17.664379	80.803318
8	P7	17.664665	80.802610
9	P8	17.663366	80.802325
10	P9	17.663002	80.802509
11	P10	17.662669	80.802359
12	P11	17.662529	80.803052
13	P12	17.662163	80.804046
14	P13	17.661574	80.803870
15	P14	17.661511	80.804013
16		17.662355	80.804329
17		17.663163	80.804632
18		17.663826	80.804880

From	To	Length in mts
5	6	68.23
6	7	87.33
7	8	81.51
8	9	146.85
9	10	44.82
10	11	40.09
11	12	75.17
12	13	112.93
13	14	67.78
14	15	16.60
15	16	99.22
16	17	94.91
17	18	78.04
18	5	21.03

0 125 250 500 750 1,000
Meters

Legend

- DGPS/ DGNSS Surveyed Points
- Boundary

Geographic Coordinate System - WGS84 Datum
Area Using Projection : UTM Zone 44 North

Consultancy
BHOOMI ENGINEERING CONSULTANTS
HYDRABAD
PH: 9502771770, 8985834166

CA Land Location Sy.No. 440/18,19 & 20
Laxmipuram Village, Burgampahad Mandal in Paloncha Division, Bhadradi Kothagudem