



CENTRAL COALFIELDS LIMITED  
(A Subsidiary of Coal India Limited)  
OFFICE OF THE PROJECT OFFICER  
NORTH URIMARI RAILWAY SIDING  
BARKA-SAYAL AREA



Ref. No.-PO/NURS/Reply/2.84/FC/2021/1385

Date:-31.08.2021

सेवा में,  
वन प्रमंडल पदाधिकारी  
रामगढ़ वन प्रमंडल  
रामगढ़

विषय: सी. सी. एल. की नॉर्थ उरीमारी रेलवे साईडिंग परियोजना हेतु 11.11 वन भूमि अपयोजन के प्रस्ताव के संबंध में।

प्रसंग: आपके कार्यालय का पत्रांक 1244 दिनांक 07.08.2021।

महाशय,


आपके द्वारा नॉर्थ उरीमारी रेलवे साईडिंग परियोजना के अंतर्गत रामगढ़ वन प्रमंडल में अपयोजित होने वाली 2.84 हे. वन भूमि के विषय में क्षतिपूर्क वनरोपण हेतु 5.90 हे. वन भूमि का टोपोशीट मानचित्र, georeference map, KML File की सॉफ्ट प्रति (CD) एवं हार्ड प्रति उपलब्ध करने हेतु निर्देशित किया गया था जो संलग्न किया जा रहा है।

इसके साथ ही आपके द्वारा निर्देशित किए जाने पर फॉर्म A- पार्ट - 1 को भी भरकर नौ प्रतियों में समर्पित किया जा रहा है।

अतः आपसे सविनय निवेदन है की आप उरीमारी रेलवे साईडिंग परियोजना के अंतर्गत रामगढ़ वन प्रमंडल में पड़ने वाले 2.84 हे. भूमि अपयोजन के प्रस्ताव पर अग्रसर कार्यवाही करें

आपका विश्वासी

  
NODAL OFFICER  
BIRSA PROJECT

  
परियोजना पदाधिकारी  
नॉर्थ उरीमारी रेलवे साईडिंग परियोजना  
बर्का-सयाल क्षेत्र  
Project Officer  
North Urimari OC

संलग्न:

1. टोपोशीट मानचित्र, georeference map, KML File की सॉफ्ट प्रति (CD) (9 प्रतियों में)
2. टोपोशीट मानचित्र, georeference map, KML File की हार्ड प्रति (9 प्रतियों में)
3. फॉर्म A- पार्ट - 1 की हार्ड प्रति (9 प्रतियों में)



Ref. No: PO/BP/Forest Land/2021/1385

Date: 31/08/2021

**FORM - 'A'**

Form for seeking prior approval under section 2 of the proposals by the State Governments and other authorities

**PART I**

**I. Project details:**

**i. Name of the Project:**

North Urimari Railway Siding

**ii. Short narrative of the proposal and project/scheme for which the forest land is required.**

North Urimari Railway Siding is a siding for the dispatch of coal produced from North Urimari OCP. This project is a part of three projects North Urimari OCP, Urimari OCP and Sayal D Colliery.

**iii. Map showing the required forest land, boundary of adjoining forest on a 1:50,000 Scale.**

Attached.

**iv. Cost of the project.**

22232.1 Lakhs

**v. Justification for locating the project in forest area.**

The north urimari railway siding has been approved by CCL board in its 442th meeting (no 09 of 2017) on date 26.04.2017.

In the detailed project report of Rail Route to serve North Urimari OCP of Barka-Sayal Area at Patraru prepared by RITES.

North urimari railway siding was earlier planned to construct the coal loading siding with provision of RLS at the north urimari area by extending the buffer end of the unused sayal D siding which was connected with the PD branch line at kms 3/040.99 from CSB of Patraru on the erstwhile Twin single line.



It is now planned to connect the proposed North Urimari siding directly in continuation of the unused north line and for the purpose of construction the starting/take point of the same will be from north line at Km. 3/040.99 from CSB of Patraru Station.

**vi. Cost-benefit Analysis.**

Attached

**vii. Employment likely to be generated.**

Yes

  
  
31/8/21  
NODAL OFFICER (ENVT. & F)  
PROJECT OFFICER  
BIRSA PROJECT  
North Urimari OCP



2. Purpose-wise breakup of the total land required:

S. No.	District	Name of Village	Area of Forest Land (Ha)	Area of Non-forest Land (Ha)
1	Ramgarh	Sayal	1.06	2.32
2		Patratu	0.7	0
3		Sankul	1.08	0
Total (Ramgarh)			2.84	2.32
4	Hazaribagh	Urimari	8.27	9.6
5		Potanga	0	4.82
Total (Hazaribagh)			8.27	14.42
Overall Total			11.11	16.74

3. Details of displacement of people due to project, if any: NIL

- Number of families.- NIL
- Number of Scheduled Castes/Scheduled tribe families- NIL
- Rehabilitation Plan- NA

4. Whether Clearance under Environment (Protection) Act, 1986 required?

No

5. Undertaking to bear the cost of raising and maintenance of compensatory afforestation and/or penal compensatory afforestation as well as cost for protection and regeneration of Safety zone, etc. as per the scheme prepared by the State Government.

Attached

6. Details of Certificates/documents enclosed as required under the instructions.

Attached

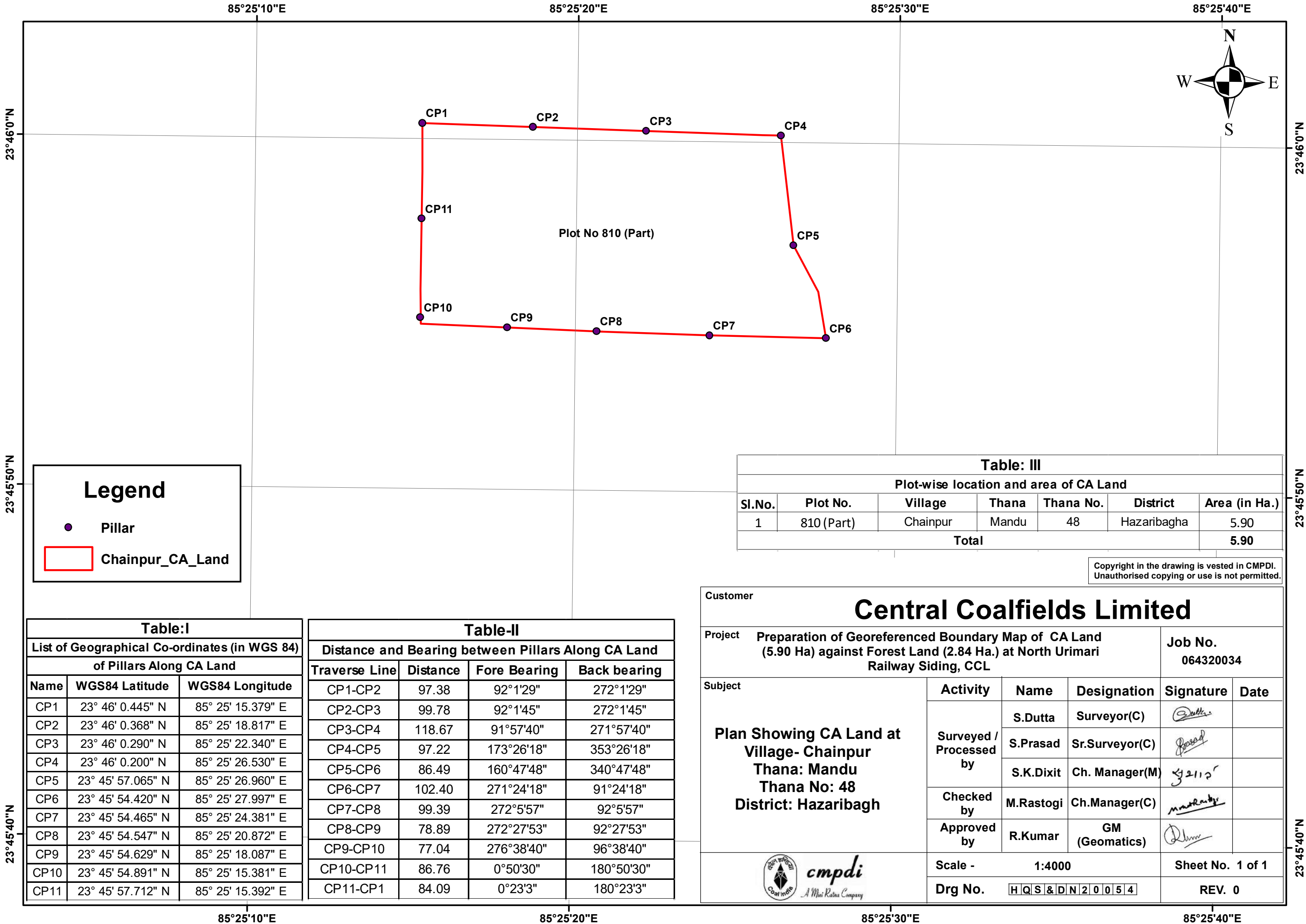
PROJECT OFFICER  
BIRSA PROJECT

  
31/8/21  
A K B Singh  
Project Officer  
North Urimari Railway Siding  
Barka-Sayal Area

Date: 31.08.2021

Place: North Urimari

State serial No. of proposal:FP/JH/Others/34881/2018





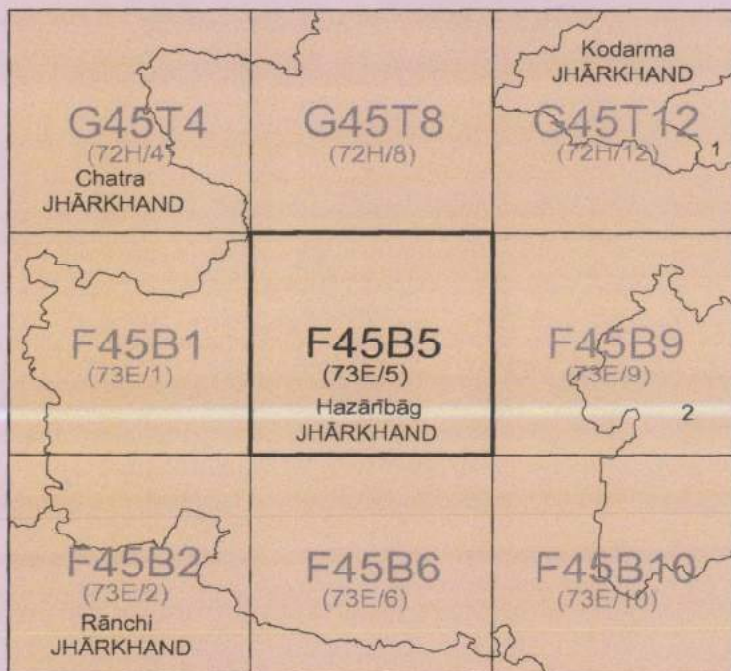


निर्वात के लिए नहीं NOT FOR EXPORT

OPEN SERIES  
MAP

No. F45B5

Scale 1:50,000



1 Giridih, JHARKHAND,  
2 Bokaro, JHARKHAND.

भारतीय सर्वेक्षण विभाग

SURVEY OF INDIA

1st Edition 2009.

Price : Rs. 50/-

#### CONVENTIONAL SYMBOLS



PDF PRINTED PRICE Rs. 250/-

NH 33 National Highway No. 33. PWD Public Works Department.

#### NOTES :-

Heights are in metres and above Indian mean sea level.  
Contours are approximate.  
The exterior boundaries of areas of Reserved or Protected Forests are shown by green ribands.  
The common boundaries of Reserved and Protected Forests in this sheet have not been shown for want of reliable information.  
A relative height, 'x', represents the approximate height, in metres, between the top and bottom of a steep slope.  
The kilometre stone numbers along roads are shown in start type, e.g., '3' whereas milestone numbers are shown in upright type, e.g., '7'.


#### COMPILATION INDEX

A Surveyed during 1978-79. Updated from Satellite imagery of 2007 during 2008-09.

Projection - UTM Datum - WGS 84

Magnetic Variation from True North about 1° West in 2005.  
(Decreasing by about 1" annually).

1:50,000



CONTOUR INTERVAL 20 METRES

For further details about this map, please contact

Director

Jharkhand Geo-Spatial Data Centre

Survey of India, Doria

Ranchi 834002

Fax : 0661-2482789

WEBSITE - www.surveyofindia.gov.in

Reproduction in whole or part by any means is prohibited  
without the written permission of Survey of India, the  
National Mapping Agency.

GOVERNMENT OF INDIA COPYRIGHT, 2009.



REG. No. -SPG D09 (Jharkhand GDC-1:50,000)

भारत के सर्वेक्षण के विभाग में प्रकाशित.  
Published under the direction of Surveyor General of India.  
Survey of India, Hazratnagar Estate, Post Box No.37, Dehra Dun-248001 (Uttarakhand)  
Department of Science & Technology, Government of India.

PRINTED AT THE SOUTHERN PRINTING GROUP OF SURVEY OF INDIA.