







**FORMAT OF JOIN INSPECTION REPORT FOR FOREST CONSERVATION ACT, 1980 CLEARANCE**

SL.No.	PARTICULARS	
1	Name of the Project	Resource Recovery Centre
2	Brief project report	Enclosed
3	Date of joint Inspection	09.01.2019
4	<b>Participants</b> Name <i>Thinlay Namgyal Lepcha</i> Designation <i>BDO</i> Department <i>Rm &amp; DD</i>	 Block Development Officer B.A.C. Rakdong Tintek (E) Govt. of Sikkim
	Name <i>Sanjay M. Thakur</i> Designation <i>A.E</i> Department <i>B.A.C. / Rakdong Tintek</i>	 Assistant Engineer Block Administrative Centre Rakdong Tintek, East Sikkim
	Name <i>Suchita Sharma</i> Designation <i>R/S Tumin</i> Department <i>L.R &amp; DM</i>	 Revenue Surveyor District Collectorate (East) Govt. of Sikkim, Gangtok
	Name <i>Ram Chandra Adhikari</i> Designation <i>Block Officer</i> Department <i>Forest Department</i>	 R.C. Adhikari BLOCK OFFICER Forest Env. & W/L Mgmt. Dept. Govt. of Sikkim
	Name <i>R. P. Sharma</i> Designation <i>Surveyor</i> Department <i>Forest</i>	 Surveyor (Forest)
	Name <i>Ram Maya Chettri</i> Designation <i>Panchayat President</i> Department	 Ram Maya Chettri Panchayat President 01 - Barang Ward, 47-Tumin GPU, E. Sikkim
	Name Designation Department	
5	Details of land (in Ha) Private Land	30m X 30m = 900 sq. mtrs (Forest Land) = 0.09 hac.

	Forest Land Total Land Involved	
6	Legal Staus of forest Land Gaucharan Khasmal Reserve Forest Any other	Khasmal Forest
7	Legal Status of private Land as per 1951-52 record.(Details of private land to be attested and attested copy of cadastral Map.	cadastral Map Enclosed
8	Item wise break up Forest land required as per project.	
9	Whether any National Park, Wildlife Sanctuary involved or not	Not
10	Type of vegetation: Top Canopy, Middle Canopy & Ground Flora	Middle Canopy
11	Density of Crops (in %)	Forest Area
12	No. of felling of trees/poles and forest produce involved or not, if yes indicate details of plot etc.	Plot no.1042/P ,20 nos –Pole size (Mixed) Broom=50 Groves.
13	Topography of project area ,soil type forest area	Gentle slop
14	Brief Observation of inspection team	Land suited for setting of RRC as it is well connected by road and also the spot is centrally located.
15	Sketch map of proposed project area showing details alignments	Attached
16	Enumeration list of trees/ poles/shrubs and medicinal herbs etc.	20 nos – Pole Size (mixed), Broom – 50 Groves
17	Any other aspects related to project in Forest area	

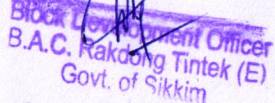
Representatives of :

**User Agency**

Signature:

Name: *Thinlay Namgyal Lepcha*

Designation: *BDO*

Seal: 


Date: *6.4.2019*

**Land Revenue Department**

Signature: *SS*

Name: *Suchita Sharma*

Designation: *Rev. Surveyor*

Seal: 

Date: *6.4.2019*

**Forest Department**

Signature:

Name:

Designation:

Seal:

Date:

**Head of the Project Authority**