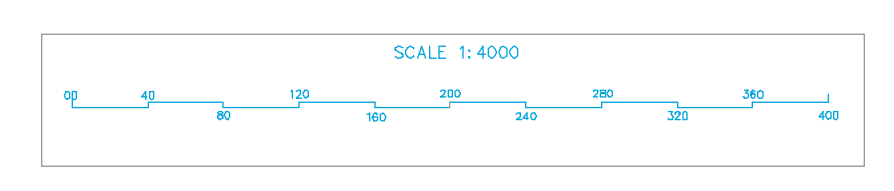

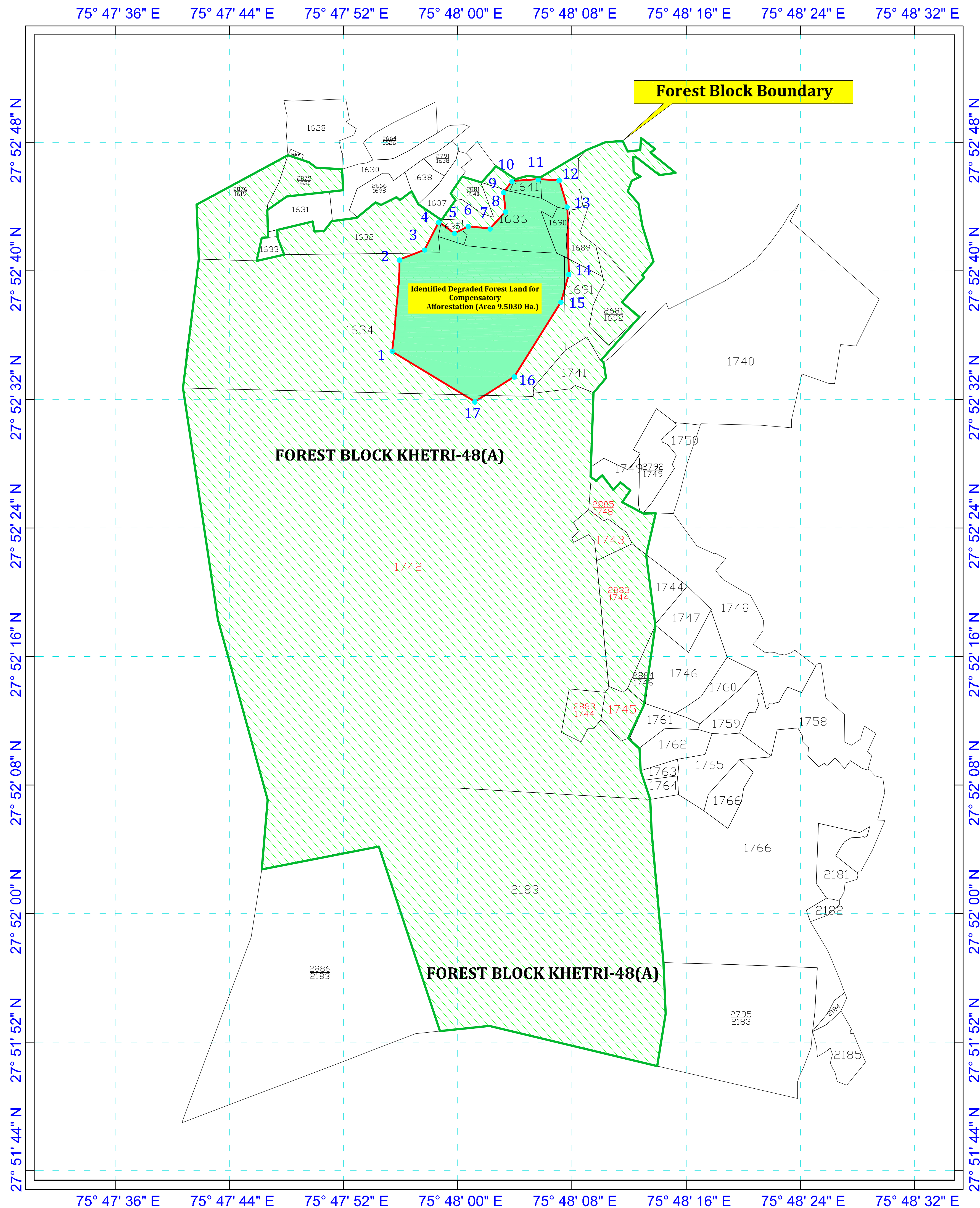


**GEO REFERENCED DIGITAL MAP SHOWING FOR IDENTIFIED COMPENSATORY AFFORESTATION LAND
AT FOREST BLOCK KHETRI-48(A) RANGE-KHETRI & IDENTIFIED DEGRADED FOREST LAND FOR COMPENSATORY AFFORESTATION,
TEHSIL - KHETRI, DISTRICT - JHUNJHUNU (RAJASTHAN)**

**“Full Title of the Project : “Bikaner (PG)-Khetri (S/S) 765 KV D/C Transmission Line ”
Proposal No: FP/RJ/TRAN S/45697/202**



IDENTIFIED LAND FOR COMPENSATORY AFFOR ESTATION LAND COOR DINATES		
S.No.	Latitude	Longitude
1	27° 52' 35.434" N	75° 47' 55.543" E
2	27° 52' 41.147" N	75° 47' 56.095" E
3	27° 52' 41.751" N	75° 47' 57.861" E
4	27° 52' 43.480" N	75° 47' 58.873" E
5	27° 52' 42.768" N	75° 47' 59.962" E
6	27° 52' 43.202" N	75° 48' 0.925" E
7	27° 52' 43.038" N	75° 48' 2.458" E
8	27° 52' 44.091" N	75° 48' 3.557" E
9	27° 52' 45.296" N	75° 48' 3.422" E
10	27° 52' 45.989" N	75° 48' 4.015" E
11	27° 52' 46.099" N	75° 48' 5.860" E
12	27° 52' 46.024" N	75° 48' 7.325" E
13	27° 52' 44.376" N	75° 48' 7.874" E
14	27° 52' 40.173" N	75° 48' 7.952" E
15	27° 52' 38.448" N	75° 48' 7.389" E
16	27° 52' 33.818" N	75° 48' 4.090" E
17	27° 52' 32.273" N	75° 48' 1.311" E

सहायक वन संरक्षक
जुंझर

राजेंद्र कुमार हुंझर
उप वन संरक्षक,
जुंझर

[Signature]

Legend :-

S.No.	PARTICULARS	SYMBOL
1.	FOREST BLOCK	
2.	COMPENSATORY AFFORESTATION	
3.	KHASRA LINE	
4.	Proposed CA Land Area	9.5030 Ha.