

**APPENDEX**  
**(See Rule 6)**  
**FORM-'A'**


**Form for seeking prior approval under section 2 of the proposals by the state Government and other authorities**


**PART-1**  
**(TO BE FILLED BY USER AGENCY)**


<b>1.</b>	<b>Project details:</b>											
(i)	Short narrative of the proposal and project/ scheme for which the forest land is required.	The present proposal is for prior approval for diversion of 6.6766 Ha of the Forest Land under F(C) Act 1980 for the purpose of " Erection of 33KV Interlinking Line at Penchikalpet Village to loadpally Cut point in Penchikalpet Mandal of Komarambheem Asifabad ". The 33 KV line requires a length of 4451.08 Mts with the width of 15 Mts. Hence the Forest area proposed for diversion is 6.6766 Ha in Kagaznagar division.										
(ii)	Map showing the required forest land, boundary of adjoining forest on a 1:50,000 scale map.	Map showing the reserve forest with the ETS & DGPS/GNSS Survey data map authenticated by the Forest department vide PCCF Rc.No. 6385/2021/FCA-4, Dt:25.06.2021 is enclosed.										
(iii)	Cost of the project	<b>1.07 Crores</b>										
(iv)	Justification for locating the project in forest area	<p>The TSNPDCL has proposed for Erection of 33KV Inter link line facilities at Penchikalpet Village to loadpally Cut point in Penchikalpet Mandal of Komarambheem Asifabad for 24Hrs supply to water grid services, agriculture services and local villages, as the existing 33 KV line is length of 170 KM which is emanating from 132 KV SS Easgaon, due to lengthy line, frequently power interruption is occurring.</p> <p>Erection of proposed line may increase the cultivation to the farmers with 24 hours uninterrupted electricity and also provide an option for developing new industries which creates employment. Hence, proposed for erection of 33 kv line.</p> <p style="text-align: center;">The extent of forest land required is as follows:</p> <table border="1" style="margin-left: auto; margin-right: auto;"> <thead> <tr> <th>Division Name</th> <th>Block Name</th> <th>Length in Mts</th> <th>Width in Mts</th> <th>Area in Ha</th> </tr> </thead> <tbody> <tr> <td>Kagaznagar</td> <td>Penchikalpet</td> <td>4451.08</td> <td>15</td> <td>6.6766</td> </tr> </tbody> </table>	Division Name	Block Name	Length in Mts	Width in Mts	Area in Ha	Kagaznagar	Penchikalpet	4451.08	15	6.6766
Division Name	Block Name	Length in Mts	Width in Mts	Area in Ha								
Kagaznagar	Penchikalpet	4451.08	15	6.6766								

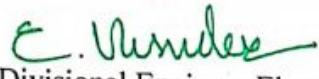
(v)	Cost-benefit analysis (to be enclosed).	Enclosed.														
(vi)	Employment likely to be generated	500 Man days are generated for employment for erection of 33 KV line which supports employment generation at various levels.														
2.	<b>Purpose-wise break-up of the total land required.</b>	<p>The TSNPDCL has proposed 33KV Interlinking Line at Penchikalpet Village to loadpally Cut point in Penchikalpet Mandal of Komarambheem Asifabad. The entire route was joint inspected by the TSNPDCL and the proposed route was most important and was finalized as it is more feasible among different routes surveyed.</p> <p>The extent of forest land required is as follows:</p> <table><tr><th>Division Name</th><th>Block Name</th><th>Length in Mts</th><th>Width in Mts</th><th>Area in Ha</th></tr><tr><td>Kagaznagar</td><td>Penchikalpet</td><td>4451.08</td><td>15</td><td>6.6766</td></tr></table>					Division Name	Block Name	Length in Mts	Width in Mts	Area in Ha	Kagaznagar	Penchikalpet	4451.08	15	6.6766
Division Name	Block Name	Length in Mts	Width in Mts	Area in Ha												
Kagaznagar	Penchikalpet	4451.08	15	6.6766												
3.	<b>Details of displacement of people due to the project, if any:</b>															
(i)	Number of families.	Not Applicable														
(ii)	Number of Scheduled Casts/ Scheduled Tribe families.															
(iii)	Rehabilitation plan (To be enclosed)															
4.	<b>Whether clearance under Environment (Protection) Act, 1986 required? (Yes/No)</b>	Not Applicable														
5.	<b>Undertaking</b> to bear the cost of raising and maintenance of compensatory afforestation and/or penal compensatory afforestation as well as	<b>Enclosed.</b>														

	cost for protection and regeneration of Safety Zone, etc., as per the scheme prepared by the State Government	
6.	<b>Details of Certificates/ documents enclosed</b> as required under the instructions.	<ul style="list-style-type: none"> <li>❖ Justification for locating the Project inside the Forest Land</li> <li>❖ Undertaking for depositing the funds towards raising and maintenance of Compensatory afforestation.</li> <li>❖ Undertaking for depositing the funds towards payment of Net Present Value (NPV) and Additional NPV.</li> <li>❖ Undertaking for depositing the funds towards payment of extraction of tree growth.</li> <li>❖ Certificate of Area Minimum.</li> <li>❖ Detailed statement requirement of forest land.</li> <li>❖ Map in SI sheet showing the forest land</li> <li>❖ Certificate for non-violation of Forest (Conservation) Act, 1980..... etc</li> </ul>

  
Asst. Divisional Engineer  
Operation SD, Kowtala.

  
Asst. Engineer  
Operation, Bejjur.

  
Superintending Engineer  
Operation Circle, Kumrambheem Asifabad

  
Divisional Engineer Elec.  
Operation Division, Kagaznagar