

PART-II

(To be filled by the concerned Deputy Conservator of Forest)

State Serial No. of proposal : TH-017/2021

1. Location of the project/Scheme : Tamil Nadu

- (i) State / Union Territory : Tamil Nadu
 (ii) District : Trichy
 (iii) Forest Division : Trichy
 (iv) Area of forest land proposed for diversion (in ha.) : 0.127
 (v) Category of the Proposal: Pipeline

2. Legal status of forest land proposed for diversion :

S. No.	Division	Forest Land(ha.)	Legal Status
1	Trichy	0.127	Reserved Forest
Total		0.127	

Division 1. : Trichy

3. District wise area to be diverted in the division :

S. No.	District	Area(ha.)
1	Trichy	0.127
Total		0.127

4. Details of Vegetation available in the forest land proposed for diversion :**(i) Density of vegetation**

S. No.	Area(in ha.)	Density	Eco-Class
1	0.127	0.4	Eco 6
Total.	0.127		

(ii) Species-wise local/scientific names and girth-wise enumeration of trees at FRL :

S. No.	Scientific Name	Local Name	(0-30)cm.	(31-60)cm.	(61-90)cm.	(91-120)cm.	(121-150)cm.	(>150)cm.
NIL								

5. Working plan prescription for the forest land proposed for diversion :

The proposal area for the diversion of 0.127 Ha for the construction foot bridge which will carry the drinking water to the 138 Habitation of Thottiyam union of Trichy District

6. Brief note on vulnerability of the forest area to erosion : Dose not Arised**7. Approximate distance of the proposed site for diversion from boundary of forest(in km.) : 0.573****8. Significance of the forest land proposed for diversion from wildlife point of view :**

- (i). Details of wildlife present in and around the forest land proposed for diversion :
 Nil

- (ii). Whether forms part of national park, wildlife sanctuary, biosphere reserve, tiger reserve, elephant corridor, wildlife migration corridor etc. : No
- (iii). Whether the forest land proposed for diversion is located within eco-sensitive zone(ESZ) of the Protected Area notified under Wildlife(Protection) Act, 1972 (Note: In case, ESZ of a Protected Area is not notified, then, 10kms distance from boundary of the Protected Area should be treated as ESZ): No
- (iv). Whether any national park, wildlife sanctuary, biosphere reserve, tiger reserve, elephant corridor, wildlife migration corridor etc., is located within 1 Km. from boundary of the forest land proposed for diversion : No
- (v). Whether any rare/endangered/unique species of flora and fauna found in the area : No

9.

Details of any protected archaeological/heritage site/defence establishment or any other important monument located in the area, if any :

- (i). Whether any protected archaeological/heritage site/defence establishment or any other important monument is located in the area : No

10. Comment as to the reasonability of the extent of the forest land proposed for diversion :

- (i). Whether the requirement of forest land as proposed by the user agency is unavoidable and bare minimum for the project : Yes

11. Details of violation(s), if any ,committed :


- (i). Whether any work in violation of the Act or guidelines issued under the Act has been carried out : No


12. Whether work in violation is still in progress(Yes/No) : No Data

13. Details of compensatory afforestation scheme :


(i). Patch wise details for Degraded Area (To be earmarked by DFO)

(i). Total Financial Outlay for C.A.(lacs): 0.60

Patch Wise Details						
S.no	Patch No.	Area(ha.)	Name of PF/RF	Range	Compartment No	Uploaded KML file of patch
1	1	0.281	Mavilipatty RF	Trichy	1	 View file

(ii). Copy of CA scheme details: 

(iii).

Scanned copy of the Geo-referenced map of the forest land proposed for C.A. prepared by using DGPS or Total Station: 

Copy of Survey of India Toposheet Indicating boundary of forest land proposed for C.A.: 

(V). Copy of NOC from Competent Authority : 

Additional Information Details :

S. No.	Documents	Remarks
	NIL	

14. District Profile :

S.no	District Name	Geographical area of the district (in ha.)	Forest area of the district (in ha.)	Total forest area diverted since 1980 (in ha.)	No. of Approved Cases	Forest Land including penal C.A. (in ha.)	Progress of compensatory afforestation as on(date)	A) Forest land (in ha.)	B) Non-forest land (in ha.)
1	Trichy	440383	46307.19	9.11	16	15.17	31/03/2021	2	15.17


15. Site inspection report of the DFO/CCF/Nodal Officer highlighting important facts pertaining to the forest land :

Division Name	Circle	Site inspected By	Whether site inspected	No. of times site visited	Site inspection report	Date of visit
Trichy	Trichy	DFO	Yes	One		27.04.2021

(Specific recommendation of the DFO/CCF/Nodal Officer with (Part II, III & Part IV)).

16. Specific recommendation of the DFO/CCF/Nodal Officer for acceptance or otherwise of the proposal with reason :

Division	Circle	Recommendation By	Recommendation	Reason	Letter	Whether CF agreed
Trichy	Trichy	DFO	Recommended	The Proposed area for diversion is 0.127Ha in Arasalur Reserve Forest, Tiruchiappalli Range, Tiruchirappalli Forest Division. I have inspected the Arasalur Reserve Forest, and the proposed area for the diversion of 0.127Ha for the construction foot bridge which will carry the drinking water to the 138 Habitations of Thottiyam Union of Tiruchirappalli District on 27.04.2021. The Forest Range Officer,		

				<p>Trichy and Forest Range Officer, TAFCON accompanied me during the inspection. The proposed area falls within the Arasalur Reserve Forest and leased out to TAFCON since 1974. Eucalypts tereticornis plantation was raised during the year 2015 and currently harvesting is going on. Other than Eucalypts plantation, there are no indigenous trees or vegetations available in the Reserve Forests. Therefore no felling of trees is required. I recommended this project for welfare of the village in Thottiyam Union. The proposed area is bare minimum and it is not part of any wildlife sanctuary and wildlife corridor. There is no alternate land is available. Hence, I recommended the proposal.</p>		
Trichy	CF	Recommended	The project is		Yes	

Report Part 2

				for CWSS to 138 Rural habitation 0.127 Ha RF. Since no alternative land is available it is recommended	
--	--	--	--	--	--

Print page

Ex-3/1
District Forest Officer
Murchirappalli
29/01/2020