


**CHECKLIST FOR PROPOSAL FOR DIVERSION OF FOREST LAND FOR
NON-FOREST USE UNDER FOREST (CONSERVATION) ACT, 1980**

Annex. No.	Name of Document	To be provided by user Agency / Forest Department	
1.	Online registration number printout	Forest Department	
2.	Demand letter of the Project Authority/ Applicant	User Agency	
3.	Main Application form from Part-I to V as prescribed in the Rules under the Forest (Conservation) Act 1980 (FCA) with all its columns duly filled up and signed by the competent authority with date, place and official seal. All the information in Part-I of Form-A including the item-wise breakup of the forest area required must be given in the form itself by expanding the columns.	Part-I-UA Part-II to V - Forest Department	
4.	A detailed note on the project. It must include the information regarding the number of villages and number of persons to be benefited from the project including employment generation.	User agency	
5.	Cost-benefit Analysis as per the guidelines issued under Forest (Conservation) Act wherever necessary.	User agency	
6.	Gazette Notification of the forest area concerned.	Forest Department	
7.	Statement showing the details i.e. Survey No. / Coupe. No. / F.S. No. / Compartment No. etc. of the forest area involved with its boundaries, along with itemwise break up of the forest proposed for diversion.	User Agency & Forest Department	
8.	Statement showing the details of the non-forest area involved.	User agency	
9.	The justification for locating the project in forest area to be submitted by User Agency and countersigned by DCF.	User Agency & Forest Department	
10.	Certificate for the minimum use of forest land to be submitted by the user agency, giving details of area and trees involved, alternatives examined and reasons for their rejection duly countersigned by DCF.	User Agency & Forest Department	
11.	Undertaking by User Agency to pay the cost of compensatory for afforestation duly signed by user agency.	User Agency	
12.	Undertaking to pay the cost of Net Present Value (NPV) of the forest land involve duly signed by user agency.	User Agency	
13.	Undertaking of user agency to abide by any additional condition stipulated by the Central / State Government for the protection/conservation / development of forests & wildlife.	User Agency	
14.	A certificate under Environment Protection Act where every necessary or copy of the application for Environment Clearance under EPA / CRZ.	User Agency & Forest Department	
15.	Certificate of collector regarding FRA 2006, in the prescribed proforma.	User Agency	

COUNTER SIGNED

Divisional Forest Officer
Patiala Forest Division
PATIALA

27 SEP 2022



Annex. No.	Name of Document	To be provided by user Agency / Forest Department	
16.	Species wise and Girth Class wise list of trees.	Forest Department	
17.	Inspection Report of concerned DFO or higher level Forest Officer regarding the Forest Officer regarding the forest area involved.	Forest Department	
18.	Details of Non-forest land / Degraded forest land identified for compensatory plantation viz. survey number/compartement number / khasra number / khatori number / Village, Tehsil, District etc. along with a map in appropriate scale showing the boundaries of adjoining forest areas with their use in district colors and GPS readings.	User Agency & Forest Department	
19.	Details scheme for compensatory afforestation or equivalent non-forest area / degraded forest area.	Forest Department	
20.	Certificate from the DCF, that non-forest land selected for compensatory afforestation in a compact block and contiguous to forest areas or in close proximity to forest areas and suitable from the management and protection point of view.	Forest Department	
21.	Suitability certificate for the area identified for compensatory afforestation duly signed by the concerned.	Forest Department	
22.	Details of works, if any already completed without prior permission from Govt. of India (i.e. violation of Forest (Conservation) Act / Guidelines).	User Agency & Forest Department	
23.	In the case of violation of forest (Conservation) Act, 1980 and / guidelines, the details of the persons responsible for the violation.	User Agency & Forest Department	
24.	Certificate of Deputy Conservator of Forest regarding Historic place / Archeological importance.	Forest Department	
25.	Certificate of Deputy Conservator of Forest showing Distance between forest area demanded diversion and nearest wildlife protected area in kilometer (National Park / Sanctuary / Conservation Reserve Community reserve)	Forest Department	
26.	Certificate of User Agency and DCF regarding the court case.	User Agency & Forest Department	
27.	Certificate of DCF about overlapping	Forest Department	
28.	Map showing forest area/boundaries and other adjoining areas with their land use in 1:50000 or any other suitable scale in separate colors. Survey of India Contour Map should be preferred.	User Agency & Forest Department	
29.	Index map of the forest area proposed for diversion showing the land use and boundaries of adjoining forest non-forest land.	User Agency & Forest Department	
30.	Index Map showing both forest area for diversion and area selected for compensatory afforestation.	User Agency & Forest Department	
31.	Cross Section Map showing present width / earlier width (if any) and proposed expansion in the case on linear diversion like road etc.	User Agency & Forest Department	

COUNTER SIGNED

Divisional Forest Officer
Patiala Forest Division

PATIALA
27 SEP 2022



Annex. No.	Name of Document	To be provided by user Agency / Forest Department	
		User Agency	
32.	DGPS map of forest area demanded diversion (in the case of linear diversion give few Lat., Long. readings including starting and end points. In the case of Block diversion give Lat., Long. of the polygon).	User Agency	
33.	Layout plan of project site approved by competent authority. (For non-linear projects)	User Agency	
34.	Geo-referenced digital map in shape file (For non-linear diversion)	User Agency	
35.	Map showing alternate routes with different colors and justification of selection the proposed route (in case of linear diversion)	User Agency & Forest Department	

Place :- Ahmedabad

For IRM Energy Limited



Prashant Sagar
Exe. Vice President - Projects

Divisional Forest Officer,
DFO Office, Opp. Central Jail,
Patiala.

COUNTER SIGNED

Divisional Forest Officer
Patiala Forest Division
PATIALA

27 SEP 2022

Permission for laying of proposed 8" & 12" Dia Steel Gas Pipeline Along & Across various Asphalt Road & Amlah Minor Canal from Chanakaya Dairy to Barounga CGS Connectivity to developing City Gas distribution network in Mandi Gobindgarh City under Fatehgarh Sahib GA.

Annexure – 3

**FORM FOR SEEKING PRIOR APPROVAL UNDER SECTION 2 OF THE
PROPOSALS BY STATE GOVERNMENT AND OTHER AUTHORITIES.**

(Part – I)

1. i) Project Details. : IRM Energy Limited is in the business of transmission & distribution of Natural Gas in the State Gujarat. IRM Energy Limited is asking Permission for laying of proposed 8" & 12" Dia Steel Gas Pipeline Along & Across various Asphalt Road & Amlah Minor Canal from Chanakaya Dairy to Barounga CGS Connectivity to developing City Gas distribution network in Mandi Gobindgarh City under Fatehgarh Sahib GA.
Short narrative of the proposal and Project/scheme for which the forest land is required.
- ii) Map showing the required forest area, the boundary of adjoining forest. : Enclosed
- iii) The total cost of the project. : **Rs. 7 Crore**
- iv) The justification for locating the project in the forest area. : The pipeline will be laid through feasible shortest route to transport the Natural Gas, by IRM Energy Limited
- IRM Energy Limited free from all encumbrances. The route is finalized & **The EO, PWD Sirhind & The EE, Devigarh Irrigation Division, Patiala** have been requested to grant permission for laying the Steel Gas Pipeline Along & Across various Asphalt Road & Amlah Minor Canal. The Pipeline will be laid at 1.2 m depth below the ground level along/across PWD Road & Canal Road as per the requirement of the authority. The pipeline will be passing through forest land about **4400.40sq. m i. e. hectars 0.4400** as per enclosed **Annexure –7**.
- v) Cost Benefit Analysis : Not Applicable, Area required is less than 5 Hect.
- vi) Employment likely to be generated : 10 Nos. Skilled and unskilled.
2. Purpose wise backup of the total requirement. For laying Steel Gas pipeline **Along & Across various Asphalt Road & Amlah Minor Canal as per Annexure-7** (Area 0.4400 Ha.) The widths of the trench to be dug are 0.6m & 0.8m along & across Road.

COUNTER SIGNED

Divisional Forest Officer
Patiala Forest Division
PATIALA

27 SEP 2022



3. Item-wise break-up of the total land required for the project/. Details of displacement of people due to the project, if any; : Not applicable
- i) Number of families : Nil
- ii) Number of Schedule Castes / Scheduled Tribe Families : Nil
- iii) Rehabilitation Plan (to be enclosed) : Not Applicable
4. Whether clearance under Environmental (Protection) Act, 1986 required? : Does not arise
5. Undertaking to bear the cost of raising and maintenance of compensatory afforestation and for penal compensatory afforestation as well as cost for protection and regeneration of Safety Zone, etc., as per the scheme prepared by the State Government (Undertaking to be enclosed) : Not applicable
6. Details of Certificates documents enclosed as required under the instructions. : Certificates / Undertaking of Cost-Benefit Analysis, Justification of Project, Surety Bond, Payment for Compensatory Afforestation, Land Demarcation and Minimum requirement of forest land are enclosed.

For IRM Energy Limited

Prashant Sagar
Exe. Vice President - Projects

Place :- Ahmedabad

COUNTER SIGNED


Divisional Forest Officer
Patiala Forest Division
PATIALA

27 SEP 2022

FORM - A

Form for seeking prior approval of Central Government under section 2 of the Forest(Conservation) Act,1980 for
Diversion of fresh forest area

PART - I

(To be filled up by User Agency)

A. General Details

A-1. Project Details

(i). Proposal No. : FP/PB/Pipeline/157031/2022

(ii). Name of Project for which Forest Land is required : Laying of Proposed 8" & 12" Dia. Steel Gas Pipeline Along & Across various Asphalt Road & Amlah Minor Canal from Chanakya Dairy to Baronga CGS Connectivity to developing City Gas distribution network

(iii). Short narrative of the proposal and Project/scheme for which the forest land is required : Laying of proposed 8" & 12" Dia Steel Gas Pipeline Along & Across various Asphalt Road & Amlah Minor Canal from Chanakya Dairy to Barounga CGS Connectivity to developing City Gas distribution network in Mandi Gobindgarh City under Fatehgarh Sahib GA.

(iv). State : Punjab

(v). Category of the Proposal : Pipeline

(vi). Shape of forest land proposed to be diverted : Linear

(vii). Estimated cost of the Project(Rupees in lacs) : 700

(viii). Area of forest land proposed for diversion(in ha.): 0.44

(ix). Non-forest land required for this project(in ha.): 0

(x). Total period for which the forest land is proposed to be diverted(in years): 99

A-2. Details of User Agency


(i). Name : IRM ENERGY PRIVATE LIMITED

(ii). Address1 : IRM House, Kalpana Society, Nr. Sardar Sewa Samaj, Off. C.G. Road, Navrangpura, Ahmedabad-380009

(iii). Address2 : NIL

(iv). State : Gujarat

(v). District : Ahmedabad



COUNTER SIGNED

Divisional Forest Officer
Patiala Forest Division

27 SEP 2022



(vi). Pin : 380009

(vii). Landmark : NIL

(viii). Email address : prashant.sagar@irmenergy.com

(ix). Landline Telephone No. : 79-26562615

(x). Fax No. : 79-

(xi). Mobile No. : 9512490051

(xii). Website (if any) : NIL

(xiii). Legal status of User Agency : Private

A-3. Details of Person Making Application

(i). First Name: Prashant

(ii). Middle Name: NIL

(iii). Last Name: Sagar

(iv). Gender: Male

(v). Designation: Assistant Vice President

(vi). Address 1: IRM House, Kalpana Society, Near Sardar Sewa Samaj, Off. C.G. Road, Navrangpura, Ahmedabad - 380009

(vii). Address 2: NIL

(viii). State: Gujarat

(ix). District: Ahmedabad

(x). Tehsil: Daskroi

(xi). Pin: 380009

(xii). Landmark: NIL


(xiii). Email Address: prashant.sagar@irmenergy.com

(xiv). Landline Telephone No.: 79-26562615

(xv). Fax No.: NIL



(xvi). Mobile No.: 9512490051

(xvii). Copy of documents in support of the competence/authority of the person making this application to make application on behalf of the User Agency: 

B. Details of land required for the Project

B-1. Details of proposal seeking prior approval of Central Government under the Act for diversion of forest land for the Project already submitted in the past

List of proposal submitted in Past							
S.no	Proposal Status.	Proposal No.	Moef File No.	Area Proposed for Diversion(Ha.)	Area Diverted(Ha.)	Date of In-Principle Approval	Date of Final Approval
NIL							

B-2. Details of forest land proposed to be diverted

B-2.1 Details of Divisions involved

Details of Divisions involved			
S.no	Division Name	Forest Land(ha.)	Non-Forest Land(ha.)
1.	Patiala	0.44	0
Total		0.44	0

B-2.2 Details of Districts involved


District wise breakup			
S.no	District Name	Forest Land(ha.)	Non-Forest Land(ha.)
1.	Fatehgarh Sahib	0.44	0
Total		0.44	0

B-2.3 Village wise breakup

Villages wise breakup			
S.no	Village	Forest Land(ha.)	Non-Forest Land(ha.)
1	Ajnali	0.0519	0
2	Ambe Majra	0.0018	0
3	Chattarpur	0.0743	0
4	Kumbhra	0.2084	0
5	Baronga Buland	0.1036	0
Total		0.44	0

B-2.4 Component wise breakup

Component wise breakup			
S.no	Component	Forest Land(ha.)	Non-Forest






COUNTER SIGNED
Divisional Forest Officer
Patiala Forest Division
27 SEP 2022




			Land(ha.)
1	Along Asp. Rd (Chanakya Dairy to Amlah Minor Canal	0.0513	0
2	Across Asp. Rd Near Canal	0.0006	0
3	Across Amlah Minor Canal	0.0018	0
4	Along Amlah Minor Canal	0.0743	0
5	Along Amlah Minor Canal 1	0.2084	0
6	Along Baronga Gram Panchayat Road to Badali Road	0.1036	0
Total		0.44	0

C. Maps of forest land proposed to be diverted

Division 1. : Patiala		
(i). Area of forest land proposed to be diverted(in ha.) : 0.44		
(ii). Nature of the Project: Linear		
(b). No. of Segments : One		
Segment wise details		
Segments	Segment Area(in ha.)	Kml File of Segments (To view KML file on google the same may be downloaded and then open if in google earth install in your computer).
1.	0.44	 View File
(iii). Copy of Survey of India Toposheet indicating boundary of forest land proposed to be diverted: 		
(iv). Scanned copy of the Geo-referenced map of the forest land proposed to be diverted prepared by using GPS or Total Station: 		

D. Justification for locating the Project in forest land and details of alternatives examined:

(i). Copy of note containing justification for locating the Project in forest land: 

(ii). Whether a copy of map indicating location of alternative examine is required to be provided:
No

(a). Reason for not providing such map: NIL

E. Employment likely to be generated

(i). Whether the Project is likely to generate employment?: Yes

(ii). Permanent/Regular Employment(Number of persons): 5



(iii). Temporary Employment(Number of person-days): 5

F. Displacement of People due to the Project, if any

(i). Whether Project involves displacement?: No

G. Details of Cost-Benefit analysis for the Project

(i). Whether the Project requires Cost-Benefit analysis?: No

H. Status of Environmental Clearance

(i). Whether the Project requires Clearance under the Environment (Protection) Act 1986 ? : No

I. Status of Wildlife Clearance

(i). Whether the Project or a part thereof is located in any Protected Area or their Eco sensitive zone? : No

J. Applicability of special provisions governing Scheduled Areas

(i). Whether the Project or a part thereof is located in a Scheduled Area? : No

K. Status of settlement of rights under the Forest Rights Act, 2006 on the forest land proposed to be diverted

(i). Whether the process for settlement of Rights under the Forest Rights Acts 2006 on the forest land proposed to be diverted has been completed? : No

L. Details of land identified for Compensatory Afforestation

(i). Whether non-forest or Revenue forest land is required to be provided by User Agency?: Not Applicable

(ii). Whether the area of non-forest land or Revenue forest land required to be provided by User Agency for raising Compensatory Afforestation is less than area of forest land proposed to be diverted ? : Not Applicable

(iii) . Reason for not providing Non-Forest Land: Not Applicable

Additional information Details























COUNTER SIGNED

Divisional Forest Officer
Patiala Forest Division

27 SEP 2022 PATIALA



Documents		
S.No	Documents	Remarks
1		Upload Detailed Note Herewith
2		Undertaking for CA (Annexure-11) Enclosed Herewith

3		Undertaking for NPV (Annexure-12) Enclosed Herewith
4		Undertaking for NPV Govt/Public Welfare Project (Annexure-13) Enclosed Herewith
5		Undertaking for Add. NPV Enclosed Herewith
6		Undertaking for Pvt-Govt Premises Enclosed Herewith
7		Undertaking for Clarification Govt-Pvt Project Enclosed Herewith
8		Undertaking for FRA Enclosed Herewith
9		Undertaking for Pipeline Depth Enclosed Herewith
10		Undertaking for CNG Pipeline Enclosed Herewith
11		Undertaking for NOC Enclosed Herewith
12		Undertaking for Reserve Price of Trees Enclosed Herewith
13		Layout Plan Drawing with Forest Area Calculation Enclosed Herewith
14		Item wise Breakup Annexure A Enclosed Herewith
15		Fatehgarh Sahib PNGRB Authorization Enclosed Herewith
16		Authorization of Prashant Sagar Enclosed Herewith
17		Compliance Report enclosed herewith
18		RFO Report enclosed herewith
19		Undertaking regarding pipeline width enclosed herewith
20		Forest Form A, Part-1 enclosed herewith with signed and stamped
21		Compliance Regarding Green Punjab Mission Fees, Processing Fee and BG enclosed herewith
22		Green Punjab Mission Fees Challan enclosed herewith
23		Processing Fees Challan enclosed herewith
24		Bank Guarantee enclosed herewith

