

FORM - A

Form seeking prior approval of Central Government under section 2 of the Forest(Conservation) Act, 1980 for Diversion of fresh forest area

PART - I

(To be filled up by User Agency)

A. General Details**A-1. Project Details**

(i). Proposal No. : FP/PB/OFC/156219/2022

(ii). Name of Project for which Forest Land is required : Diversion of 1.877 ha. Forest land for laying OFC along the route from (1) FF road Km. 85-86 = 500 Mtr. LHS (2) DHS road Km. 409-416 = 7000 Mtr. LHS (3) Noorshah Link Road Km. 4-5 = 500 Mtr. LHS (4)

(iii). Short narrative of the proposal and Project/scheme for which the forest land is required : Diversion of 1.877 ha. Forest land for laying OFC along the route from (1) FF road Km. 85-86 = 500 Mtr. LHS (2) DHS road Km. 409-416 = 7000 Mtr. LHS (3) Noorshah Link Road Km. 4-5 = 500 Mtr. LHS (4) Fazilka Destroy RD 52-57 = 1650 Mtr. LHS (5) FF road Km. 74-75 = 500 Mtr. LHS (6) Alamshah Minor RD

(iv). State : Punjab

(v). Category of the Proposal : Optical Fibre Cable

(vi). Shape of forest land proposed to be diverted : Linear

(vii). Estimated cost of the Project(Rupees in lacs) : 412.5

(viii). Area of forest land proposed for diversion(in ha.): 1.877

(ix). Non-forest land required for this project(in ha.): 0

(x). Total period for which the forest land is proposed to be diverted(in years): 99

A-2. Details of User Agency

(i). Name : ITI LTD

(ii). Address1 : ITI Bhawan, Dorvaninagar, Bengaluru, Karnataka

(iii). Address2 : NIL

(iv). State : Karnataka

(v). District : Bangalore Urban

(vi). Pin : 560016

(vii). Landmark : NIL


RK YADAV
Assistant Manager
ITI LIMITED


Divisional Forest Officer
Mulkeshwar, Division
Sri Mukeshwar, Division

(viii). Email address : asconitijalandhar@gmail.com

(ix). Landline Telephone No. : 0--

(x). Fax No. : 0-

(xi). Mobile No. : 9216257555

(xii). Website (if any) : www.itiltd-india.com

(xiii). Legal status of User Agency : Central PSU

A-3. Details of Person Making Application

(i). First Name: Rama

(ii). Middle Name: Kant

(iii). Last Name: Yadav

(iv). Gender: NIL

(v). Designation: Assistant Manager

(vi). Address 1: #301, Jaswant Nagar, Garha road, Jalandhar

(vii). Address 2: NIL

(viii). State: Punjab

(ix). District: Jalandhar

(x). Tehsil: NIL

(xi). Pin: 144002

(xii). Landmark: NIL

(xiii). Email Address: asconitijalandhar@gmail.com

(xiv). Landline Telephone No.: 0-


(xv). Fax No.: NIL



(xvi). Mobile No.: 9216257555

(xvii). Copy of documents in support of the competence/authority of the person making this application to make application on behalf of the User Agency: 

B. Details of land required for the Project

B-1.


Assistant Manager
ITI LIMITED


Divisional Forest Officer
Muktsar Forest Division
Sri Muktsar Sahib 

Details of proposal seeking prior approval of Central Government under the Act for diversion of forest land for the Project already submitted in the past

List of proposal submitted in Past							
S.no	Proposal Status.	Proposal No.	Moef File No.	Area Proposed for Diversion(Ha.)	Area Diverted(Ha.)	Date of In-Principle Approval	Date of Final Approval
NIL							

B-2. Details of forest land proposed to be diverted

B-2.1 Details of Divisions involved

Details of Divisions involved			
S.no	Division Name	Forest Land(ha.)	Non-Forest Land(ha.)
1.	Faridkot	1.877	0
Total		1.877	0

B-2.2 Details of Districts involved

District wise breakup			
S.no	District Name	Forest Land(ha.)	Non-Forest Land(ha.)
1.	Fazilka	1.877	0
Total		1.877	0

B-2.3 Village wise breakup

Villages wise breakup			
S.no	Village	Forest Land(ha.)	Non-Forest Land(ha.)
1	Bakanwala to Jandwala	0.45	0
2	Jandwala to Shatirwala	0.33075	0
3	Shatirwala to near Odian	0.5175	0
4	Ladhuke to Theh Kalandar	0.1035	0
5	Fazilka to Near Jhuge Gulab	0.3375	0
6	Fazilka Cantt to Vijay Colony	0.104445	0
7	near canal Alam Shah to Alam Shah	0.0315	0
Total		1.875195	0

B-2.4 Component wise breakup




Component wise breakup			
S.no	Component	Forest Land(ha.)	Non-Forest Land(ha.)
1	Bakanwala to Jandwala	0.45	0
2	Jandwala to Shatirwala	0.33075	0
3	Shatirwala to near Odian	0.5175	0
4	Ladhuke to Theh Kalandar	0.1035	0
5	Fazilka to Near Jhuge Gulab	0.3375	0
6	Fazilka Cantt to Vijay Colony	0.104445	0
7	near canal Alam Shah to Alam Shah	0.0315	0

9/3
184
Divisional Forest Officer
Muktsar Forest Division
Sri Muktsar Sahib


YADAV
Assistant Manager
ITI LIMITED

Total	1.875195	0
-------	----------	---

C. Maps of forest land proposed to be diverted

Division 1. : Faridkot		
(i). Area of forest land proposed to be diverted(in ha.) : 1.877		
(ii). Nature of the Project: Linear		
(b). No. of Segments : One		
Segment wise details		
Segments	Segment Area(in ha.)	Kml File of Segments (To view KML file on google the same may be downloaded and then open if in google earth install in your computer).
1.	1.877	 View File
(iii). Copy of Survey of India Toposheet indicating boundary of forest land proposed to be diverted: 		
(iv). Scanned copy of the Geo-referenced map of the forest land proposed to be diverted prepared by using GPS or Total Station: 		

D. Justification for locating the Project in forest land and details of alternatives examined:

- (i). Copy of note containing justification for locating the Project in forest land: 
- (ii). Whether a copy of map indicating location of alternative examine is required to be provided: No
- (a). Reason for not providing such map: No alternate route available

E. Employment likely to be generated

- (i). Whether the Project is likely to generate employment?: Yes
- (ii). Permanent/Regular Employment(Number of persons): 6
- (iii). Temporary Employment(Number of person-days): 15

F. Displacement of People due to the Project, if any.

- (i). Whether Project involves displacement?: No

G. Details of Cost-Benefit analysis for the Project

- (i). Whether the Project requires Cost-Benefit analysis?: No

H. Status of Environmental Clearance


KADAV
Assistant Manager
ITI LIMITED
Jalandhar-144022


Divisional Forest Officer
Muktsar Forest Division
Sri Muktsar Sahib

(i). Whether the Project requires Clearance under the Environment (Protection) Act 1986 ? : No

I. Status of Wildlife Clearance

(i). Whether the Project or a part thereof is located in any Protected Area or their Eco sensitive zone? :
No

J. Applicability of special provisions governing Scheduled Areas

(i). Whether the Project or a part thereof is located in a Scheduled Area? : No

K. Status of settlement of rights under the Forest Rights Act, 2006 on the forest land proposed to be diverted

(i). Whether the process for settlement of Rights under the Forest Rights Acts 2006 on the forest land proposed to be diverted has been completed? : Yes

(a). Copy of documentary evidence in support of settlement of rights under the Forest Rights Act, 2006 on the forest land proposed to be diverted: 












L. Details of land identified for Compensatory Afforestation

(i). Whether non-forest or Revenue forest land is required to be provided by User Agency?: Not Applicable

(ii). Whether the area of non-forest land or Revenue forest land required to be provided by User Agency for raising Compensatory Afforestation is less than area of forest land proposed to be diverted ? : Not Applicable

(iii). Reason for not providing Non-Forest Land: Not Applicable








Additional information Details

Documents		
S.No	Documents	Remarks
1		Checklist
2		Checklist Serial No. 4
3		Additional Undertakings
4		Undertaking for forest loss
5		Undertaking for length, Depth & width
6		Undertaking for Maintenance
7		Undertaking for NOC from irrigation
8		Undertaking for reclamation of RoW
9		Undertaking for tree damaged
10		Undertaking for tree plantation
11		Undertaking for wildlife

Assistant Manager
ITI LIMITED

Divisional Forest Officer
Muktsar Forest Division
Sri Muktsar Sahib

Report Part 1

12		Undertaking for annexure A
13		Undertaking for annexure A
14		Linear Approved Plan
15		PWD NOC
16		Linear Approved Plan
17		Forest DN
18		SLD

[Print page](#)

93
TBL
Divisional Forest Office
Muktsar Forest Division
Sri Muktsar Sahib


RK YADAV
Assistant Manager
ITI LIMITED
NS UNIT, Jalandhar-144022

Full Title of the Project: Laying of OFC Cable for ASCON PH IV (Army Project) by ITI Ltd.

File No. : _____

Date of Proposal: _____

(See Rule 6)

FORM – "A"

FORM FOR SEEKING PRIOR APPROVAL UNDER SECTION 2 OF THE PROPOSALS BY THE STATE GOVT. AND OTHER AUTHORITIES.

PART – I

(To be filled by User Agency)

1.	Project Details	Requirement of 1.877 hectare of forest land.
i	Short Narratives of the proposal and project / Scheme for which the forest land is required	: Diversion of 1.877 ha. Forest land for laying OFC along the route from (1) FF road Km. 85-86 = 500 Mtr. LHS (2) DHS road Km. 409-416 = 7000 Mtr. (LHS) (3) Noorshah Link Road Km. 4-5 = 500 Mtr. LHS (4) Fazilka Destroy RD 52-57 = 1650 Mtr. LHS (5) FF road Km. 74-75 = 500 Mtr. LHS (6) Alamshah Minor RD 15-21 = 1800 Mtr. LHS (7) Kehowala road RD 5-8 = 700 Mtr. RHS (8) Hindumalkot road Km. 0-14 = 14000 Mtr. LHS (9) Kehowali Dhab to Hindumalkot road Km. 14.200-22.030 = 7830 Mtr. RHS (10) Abohar to Hindumalkot road Km. 19.430 to 26.200 = 6770 Mtr. RHS (Total Length = 41250 Mtr.) on route Shamshbad-Tutwala (Link ID 2.3.01) for Army Project ASCON PH-IV. Under Forest Division Sri Muksar Sahib.
ii	Map showing the required forest area, boundary of adjoining forest on a 1: 50000 scale map	: Map Enclosed
	Cost of Project	: Rs. 1000/- per meter Approx
i	Justification for locating the project in forest area.	: There is no alternative detail in A-7
v	Cost Benefit Analysis (To be enclosed)	: NA
v	Employment likely to be generated	: 15 No. unskilled labours
2	Purpose wise breakup of the total land required	: 1. Length = 41250 meter 2. Width = 0.45 meter 3. Area = 41250 X 0.45 = 18562.5 sqm. 4. MH PITS = 205 x 1 x 1 = 205 sqm. 5. Area in hectare = 18767.5/10000 = 1.877 hectare
3	Details of displacement of people due to the project, if any;	: Nil
i)	Number of families	: Nil
ii)	Number of Schedule Castes / Scheduled Tribe families	: Nil
iii)	Rehabilitation plan (to be enclosed)	: Not Applicable
4	Whether clearance under Environmental (Protection) Act, 1986 required?	: NO
5	Undertaking to bear the cost of raising and maintenance of compensatory afforestation and for penal compensatory afforestation as well as cost for protection and regeneration of Safety Zone, etc., as per the scheme prepared by the State Government (Undertaking to be enclosed)	: Undertaking for payment for cost of Afforestation with upward revision if any will be payable is enclosed. (Annexure 12)
6	Details of Certificates / documents enclosed as required under the instructions.	: Undertaking to pay Net Present Value, Cost Benefit Analysis, Minimum use of forest land and Justification of Project are enclosed.

Date:

Place: Sri Muksar Sahib

State serial No. of Proposal:

(To be filled by the Nodal officer with date of receipt)

RK YADAV
Assistant Manager
ITI LIMITED
NO. UNIT, Jalandhar-144022

Divisional Forest Officer
Muksar Forest Division
Sri Muksar Sahib

Full Title of the Project: Laying of OFC Cable for ASCON PH IV (Army Project) by ITI Ltd.

File No. : _____

Date of Proposal: _____

CHECK LIST SERIAL NUMBER:-11

CERTIFICATE FOR MINIMUM USE OF FOREST LAND

This is to certify that the forest area involved in the proposed is unavoidable and barest minimum forest area i.e. 1.877 Hectare which is proposed for diversion.

Place: - Sri Muktsar Sahib

Date: 4.06.22


RK YADAV
Assistant Manager
ITI LIMITED
NS UNIT, Jalandhar-144022


Divisional Forest Officer
Muktsar Forest Division
Sri Muktsar Sahib 

Full Title of the Project: Laying of OFC cable for ASCON PH IV (Army Project) by ITI Ltd.

File No. : _____

Date of Proposal: _____

CHECK LIST SERIAL NUMBER:-10
JUSTIFICATION FOR LOCATION THE PROJECT

It is to inform you that no other alternative could be considered forest land is required of Diversion of 1.877 ha. Forest land for laying OFC along the route from (1) FF road Km. 85-86 = 500 Mtr. LHS (2) DHS road Km. 409-416 = 7000 Mtr. (LHS) (3) Noorshah Link Road Km. 4-5 = 500 Mtr. LHS (4) Fazilka Destroy RD 52-57 = 1650 Mtr. LHS (5) FF road Km. 74-75 = 500 Mtr. LHS (6) Alamshah Minor RD 15-21=1800 Mtr. LHS (7) Kehowala road RD 5-8=700 Mtr. RHS (8) Hindumalkot road Km.0-14=14000 Mtr. LHS(9) Kehowali Dhab to Hindumalkot road Km. 14.200-22.030 = 7830 Mtr. RHS (10) Abohar to Hindumalkot road Km. 19.430 to 26.200 = 6770 Mtr. RHS (Total Length = 41250 Mtr.) on route Shamshbad-Tutwala(Link ID 2.3.01) for Army Project ASCON PH-IV. Under Forest Division Sri Muktsar Sahib.


RK YADAV
Assistant Manager
ITI LIMITED
NS UNIT, Jalandhar-144022

Place: - Sri Muktsar Sahib

Date: 4.06.22


Divisional Forest Officer
Muktsar Forest Division
Sri Muktsar Sahib 