

CHECKLIST

Name of the Proposal:- CONSTRUCTION OF ROAD FROM MANGA TO SANANPAIDA VIA
KHU DWAN PALLIAN PHASE-I (EP/JK/ROAD/138477/2021)

Division:-

Jammu Forest Division,

User Agency:-

PWD(R&B) Nagrota Sub Division Jammu

S.no	Particulars	Document enclosed (Yes/No)	Page No.
1	Register online through the portal "parivesh.nic.in"	Yes	-
2	Fill the Form-A- Part-I (extent of proposed area for diversion to be preferably in two digits after decimal)	Yes	1-5
3	Upload authorization letter to the person submitting application on PARIVESH portal by the competent authority of the user agency. ID Card, PAN Card etc not to be uploaded.	Yes	6
4	Upload coloured Survey of India Toposheet Map of the project site forest land to be diverted, or any suitable map with legend authenticated by the representative of DFO (Territorial) and Project Authority.	Yes	7
5	Upload KML file of the forest land to be diverted under the project. KML of Non-Forest Land (NFL) in different shade to be uploaded, if necessary.	Yes	8
6	Upload Geo-reference map showing GPS Coordinates of the forest land proposed for diversion.	Yes	9
7	Upload Justification for locating the project on forest land.	Yes	10
8	Upload original copy of the communication addressed to the concerned Deputy Commissioner for recognition and vesting of forest rights in accordance with the provisions of the Scheduled Tribes and Other Traditional Forest Dwellers (Recognition of Forest Rights) Act, 2006 (2 of 2007) for the entire forest land indicated in the proposal.	Yes	11
9	Additional documents:		
	i) Brief Project Note (covering the main features of the proposal, particularly, its implication on environment/forest and mitigation measures like construction of retaining breast walls and number of people to be benefited from the project)	Yes	12-15
	ii) Approval of the project by the competent authority.	Yes	16-17

Amf

Divisional Forest Officer,
Jammu Forest Division,
Jammu

Sanjeev
Asstt. Executive Engineer
PWD (R&B)
Nagrota Sub Divn. Jammu

Sanjeev
User Agency
Executive Engineer
PWD (R&B) Constt. Div. No. II
JAMMU.

CHECKLIST

Name of the Proposal:- CONSTRUCTION OF ROAD FROM MANGA TO SANANPAIDA VIA
KHUDWAN PALLIAN PHASE-I (FP/JK/ROAD/138477/2021)

Division:- Jammu Forest Division.

User Agency:- PWD(R&B) Nagrota Sub Division Jammu

S.no	Particulars	Document enclosed (Yes/No)	Page No.
1	Register online through the portal "parivesh.nic.in"	Yes	-
2	Fill the Form-A- Part-I (extent of proposed area for diversion to be preferably in two digits after decimal)	Yes	1-5
3	Upload authorization letter to the person submitting application on PARIVESH portal by the competent authority of the user agency. ID Card, PAN Card etc not to be uploaded.	Yes	6
4	Upload coloured Survey of India Toposheet Map of the project site / forest land to be diverted, or any suitable map with legend authenticated by the representative of DFO (Territorial) and Project Authority.	Yes	7
5	Upload KML file of the forest land to be diverted under the project. KML of Non-Forest Land (NFL) in different shade to be uploaded, if necessary.	Yes	8
6	Upload Geo-reference map showing GPS Coordinates of the forest land proposed for diversion.	Yes	9
7	Upload Justification for locating the project on forest land.	Yes	10
8	Upload original copy of the communication addressed to the concerned Deputy Commissioner for recognition and vesting of forest rights in accordance with the provisions of the Scheduled Tribes and Other Traditional Forest Dwellers (Recognition of Forest Rights) Act, 2006 (2 of 2007) for the entire forest land indicated in the proposal.	Yes	11
9	Additional documents:		
i)	Brief Project Note (covering the main features of the proposal, particularly, its implication on environment/forest and mitigation measures like construction of retaining/breast walls and number of people to be benefited from the project)	Yes	12-15
ii)	Approval of the project by the competent authority.	Yes	16-17


Divisional Forest Officer
Jammu Forest Division
Jammu


Asstt. Executive Engineer
PWD (R&B)
Nagrota Sub Divn. Jammu


User Agency
Executive Engineer
PWD (R&B) Constt. Div. No. 11
JAMMU.

1

FORM - A

Form for seeking prior approval of Central Government under section 2 of the Forest(Conservation) Act, 1980 for Diversion of fresh forest area

PART - I (To be filled up by User Agency)

A. General Details

A-1. Project Details

(i). Proposal No. : FP/JK./ROAD/138477/2021

(ii). Name of Project for which Forest Land is required : Road from Manga to Sananpaida Via Khudwan Pattian Phase-I

(iii). Short narrative of the proposal and Project/scheme for which the forest land is required : To provide road connectivity to the people's of Sananpaida in which 500 souls (approx.) to be benefitted.

(iv). State : Jammu and Kashmir

(v). Category of the Project : Road

(vi). Shape of forest land proposed to be diverted : Linear

(vii). Estimated cost of the Project(Rupees in lacs) : 65.25

(viii). Total Area of Forest Land proposed for diversion(In ha.): 0.12

(ix). Non-Forest Land required for this project(In ha.): 3.48

(x). Total period for which the forest land is proposed to be diverted(In years): 100

A-2. Details of User Agency

(i). Name : PWD (R&B) CONST. DIVISION-II

(ii). Address1 : Panama Chowk, Jammu

(iii). Address2 : NIL

(iv). State : Jammu and Kashmir

(v). District : Jammu

(vi). Pin : 180003

(vii). Landmark : Opp. Indian Oil Corporation

(viii). Email address : eediv2jmu@gmail.com

(ix). Landline Telephone No. : 0

(x). Fax No. : 0

(xi). Mobile No. : 7006432056

(xii). Website (if any) : NIL

(xiii). Legal status of User Agency : State Government

A.3 Details of Person Making Application

(i). First Name: Ajay

(ii). Middle Name: NIL

(iii). Last Name: Gupta

(iv). Gender: Male

(v). Designation: Junior Engineer

(vi). Address 1: Lok Nirman Bhawan, Panama Chowk, Jammu

(vii). Address 2: NIL

(viii). State: Jammu and Kashmir

(ix). District: Jammu

(x). Tehsil: Jammu

(xi). Pin: 180003

(xii). Landmark: Opp. Indian Oil Corporation

(xiii). Email Address: eediv2jmu@gmail.com

(xiv). Landline Telephone No.: 0-

(xv). Fax No.: NIL

(xvi). Mobile No.: 7006432056

(xvii). Copy of documents in support of the competence/authority of the person making this application to make application on behalf of the User Agency: 

B. Details of land required for the Project

B-1

Details of proposal seeking prior approval of Central Government under the Act for diversion of forest land for the Project already submitted in the past

List of proposal submitted in Past							
S.no	Proposal Status.	Proposal No.	Moef File No.	Area Proposed for Diversion(Ha.)	Area Diverted(Ha.)	Date of In-Principle Approval	Date of Final Approval
NIL							

B-2. Details of forest land proposed to be diverted

B-2.1 Details of Divisions involved

Details of Divisions involved			
S.no	Division Name	Forest Land(ha.)	Non-Forest Land(ha.)
1.	Jammu Forest Division	0.12	3.48

B-2.2 Details of Districts involved

District wise breakup			
S.no	District Name	Forest Land(ha.)	Non-Forest Land(ha.)
1.	Jammu	0.12	3.48





B-2.3 Village wise breakup

Villages wise breakup			
S.no	Village	Forest Land(ha.)	Non-Forest Land(ha.)
1	Sananpaida	0.12	3.48

B-2.4 Component wise breakup

Component wise breakup			
S.no	Component	Forest Land(ha.)	Non-Forest Land(ha.)
1	Road	0.12	3.48



C. Maps of forest land proposed to be diverted

Division 1. : Jammu Forest Division										
(i). Area of forest land proposed to be diverted(in ha.) : 0.12										
(ii). : Linear										
(b). No. of Segments : One										
<table border="1"> <thead> <tr> <th colspan="3">Segment wise details</th></tr> <tr> <th>Segments</th><th>Segment Area(in ha.)</th><th>Kml File of Segments</th></tr> </thead> <tbody> <tr> <td>1.</td><td>0.12</td><td>  View File </td></tr> </tbody> </table>		Segment wise details			Segments	Segment Area(in ha.)	Kml File of Segments	1.	0.12	 View File
Segment wise details										
Segments	Segment Area(in ha.)	Kml File of Segments								
1.	0.12	 View File								
(iii). Copy of Survey of India Toposheet indicating boundary of forest land proposed to be diverted: 										

(4)

(iv). Scanned copy of the Geo referenced map of the forest land proposed to be diverted prepared by using GPS or Total Station: 

D. Justification for locating the Project in forest land and details of alternatives examined.

- (i). Copy of note containing justification for locating the Project in forest land: 
- (ii). Whether a copy of map indicating location of alternative examined is required to be provided: Yes
- (a). Copy of map indicating location of alternative examined: 

E. Employment likely to be generated

- (i). Whether the Project is likely to generate employment?: Yes
- (ii). Permanent/Regular Employment(Number of persons): 50
- (iii). Temporary Employment(Number of person-days): 400

F. Displacement of People due to the Project, if any

- (i). Whether Project involves displacement?: No

G. Details of Cost-Benefit analysis for the Project

- (i). Whether the Project requires Cost-Benefit analysis?: No

H. Status of Environmental Clearance

- (i). Whether the Project requires Clearance under the Environment (Protection) Act 1986?: No

I. Status of Wildlife Clearance

- (i). Whether the Project or a part thereof is located in any Protected Area or their Eco sensitive zone?: No

J. Applicability of special provisions governing Scheduled Areas

- (i). Whether the Project or a part thereof is located in a Scheduled Area?: No






K. Status of settlement of rights under the Forest Rights Act, 2006 on the forest land proposed to be diverted

- (i). Whether the process for settlement of Rights under the Forest Rights Acts 2006 on the forest land proposed to be diverted has been completed?: No

L. Details of land identified for Compensatory Afforestation

- (i). Whether non-forest or Revenue forest land is required to be provided by User Agency?: Not Applicable
- (ii). Whether the area of non-forest land or Revenue forest land required to be provided by User Agency for raising Compensatory Afforestation is less than area of forest land proposed to be diverted?: Not Applicable
- (iii). Reason for not providing Non-Forest Land: Not Applicable

Additional information Details

Documents		
S.No	Documents	Remarks
1		Administrative Approval
2		Authority letter
3		Justification letter
4		layout
5		doc



6

UNION TERRITORY OF JAMMU AND KASHMIR

OFFICE OF THE EXECUTIVE ENGINEER PWD (R&B) CONST. DIVN. NO. II JAMMU

LOK NIRMAN BHAWAN, RAIL HEAD COMPLEX, JAMMU, FAX NO: 0191-2471893

E-mail: eediv2jmu@gmail.com

Subject: Authority Letter.

This Office authorizes Sh. Ajay Gupta, Junior Engineer of PWD (R&B) Sub – Division Nagrota for online uploading and submission of Forest Compensation case of road 'Construction of road from Manga to Sanana Paidia via Khudwan Pallian'.

NO: 17068-69

DT: 24-02-2024

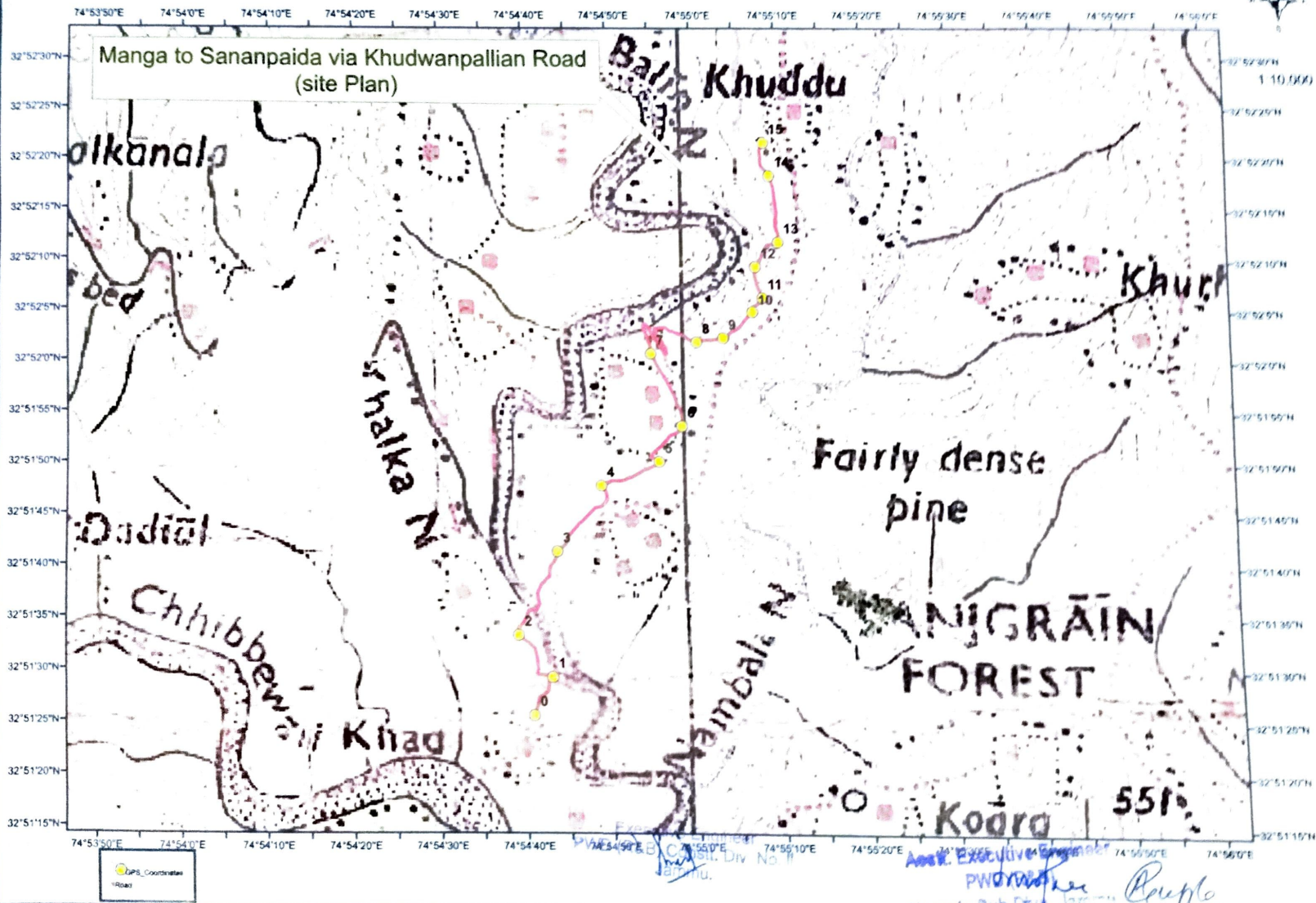

(Er. Rajesh Bhagat)

Executive Engineer

**PWD (R&B) Const. Divn. No. II,
Jammu**

Copy to the:

- 01/- Asstt. Executive Engineer PWD (R&B) S/Div. Nagrota for inf.
- 02/- Sh. Ajay Gupta, Junior Engineer for compliance.
- 03/- Master File.



Manga to Sanapaida via Khudwanpallian Road

Legend

- PE (blue)
- CE (pink)
- CE (Road) (red)

Google Earth

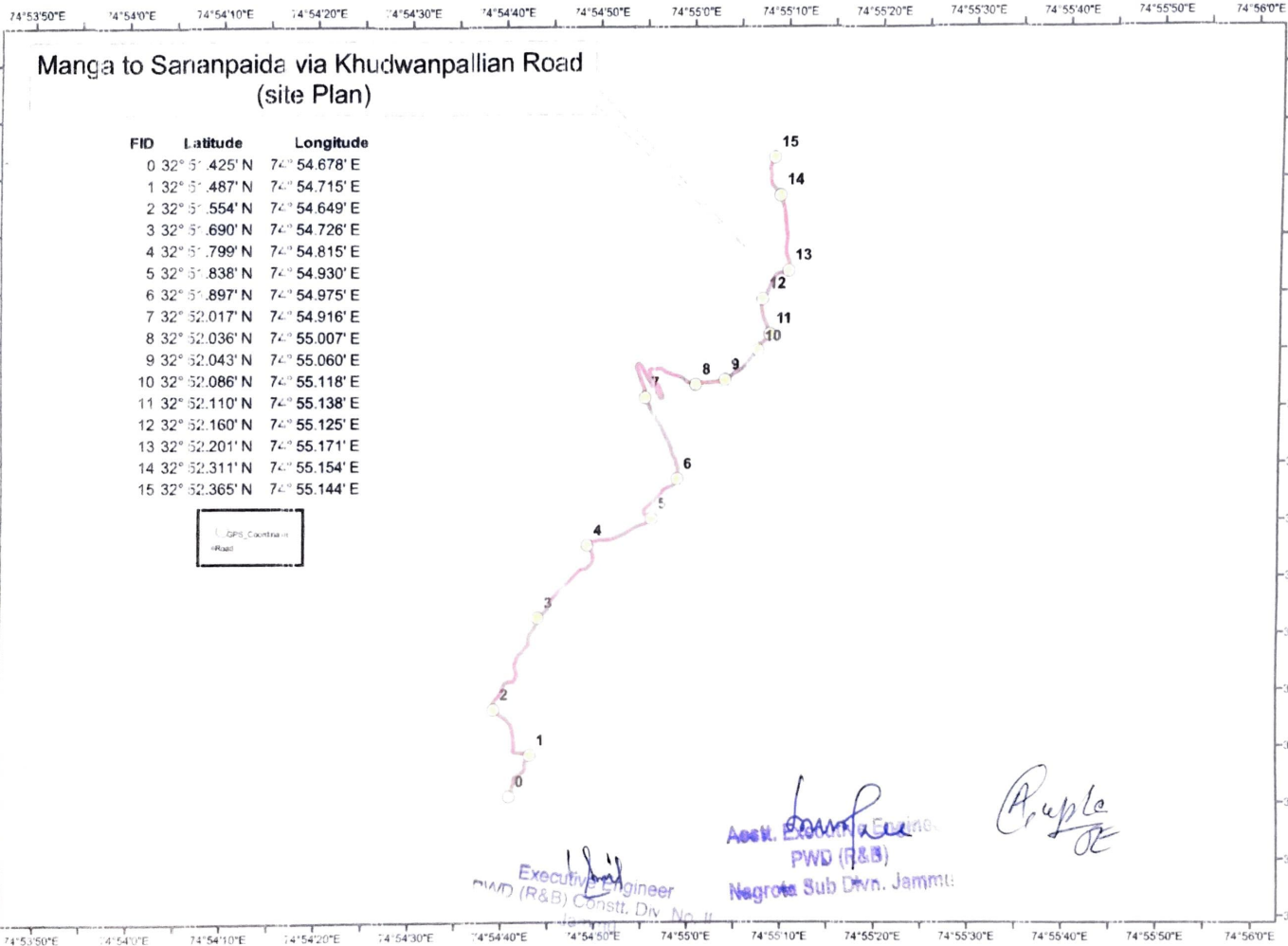
300m

Executive Engineer
PWD (R&B) Cuttack

JE
PND (R&B)
150m


Georeference Site Map

GT Sheet No 43 L/13



Manga to Saranpaida via Khudwanpallian Road (site Plan)

FID	Latitude	Longitude
0	32° 51' 425' N	74° 54' 678' E
1	32° 51' 487' N	74° 54' 715' E
2	32° 51' 554' N	74° 54' 649' E
3	32° 51' 690' N	74° 54' 726' E
4	32° 51' 799' N	74° 54' 815' E
5	32° 51' 838' N	74° 54' 930' E
6	32° 51' 897' N	74° 54' 975' E
7	32° 52' 017' N	74° 54' 916' E
8	32° 52' 036' N	74° 55' 007' E
9	32° 52' 043' N	74° 55' 060' E
10	32° 52' 086' N	74° 55' 118' E
11	32° 52' 110' N	74° 55' 138' E
12	32° 52' 160' N	74° 55' 125' E
13	32° 52' 201' N	74° 55' 171' E
14	32° 52' 311' N	74° 55' 154' E
15	32° 52' 365' N	74° 55' 144' E



Executive Engineer
PWD (R&B) Constt. Div. No. II

Asst. Engineer
PWD (R&B)
Nagrota Sub Divn. Jammu:

Arupla

JUSTIFICATION LETTER FOR FOREST LAND ACQUISITION.

NO: - E.E/ 17752

Dated: - 3-3-2021

1. The Project for Construction of Road from Manga to Sanan Paidia via Khudwan Pallian Under CAPEX Plan and is being executed by PWD. A stretch of this road passes through forest area. The road connects Manga to Sanan Paidia via Khudwan Pallian village are socially and economically inter connected with each other. By constructing this road a population of 500 souls will be benefitted.
2. Forest area cannot be avoided as there is no alternate alignment to connect these villages.
3. There will be benefitted to various villages such as Manga Sanan Paidia via Khudwan Pallian and Kalgran.
4. Hence, the acquisition of the forest area land is the only choice to construct the road.

Yours Sincerely,


Executive Engineer
PW (R&B) Const. Division No: II
Jammu

OFFICE OF THE EXECUTIVE ENGINEER PWD (R&B) CONST. DIVISION NO: II,
JAMMU.

COLLECTOR
JAMMU DISTRICT
(JAMMU & KASHMIR).

NO: -

EE / 2554

Dated: 7.06.2021

Sub: -

Issuance of Forest Right Act (FRA) Certificate & Minimum Demand of Forest Land Certificate Required for Development of Road from Manga to Sanan Paidai via Khudwan Pallian. (Under Capex Plan).

Sir,

The project for Construction of Road from Manga to Sanan Paidai via Khudwan Pallian (Under District Plan) and is being executed by PWD. A stretch of this road passes through forest area. The road connects Manga to Sanan Paidai via Khudwan Pallian village which are socially and economically inter connected with each other. A population of 500 souls will be benefitted by constructing this road.

Forest area cannot be avoided as there is no alignment to connect these villages. It will be beneficial to various villages such as Manga, Sanan Paidai, Khudwan Pallian and Kalgran. Acquiring forest area land is the only choice to construct the road.

Therefore, it is requested to issue Forest Right Act (FRA) Certificate and minimum demand of forest land certificate for the forest land coming between RD 1/700 to 1/900 (200 mtr) of the road from Manga to Sanan Paidai via Khudwan Pallian (Under District Plan).

An early action is requested please.

Yours Sincerely,



Executive Engineer
PW (R&B) Const. Division No: II
Jammu

GOVERNMENT OF JAMMU AND KASHMIR



PUBLIC WORKS DEPARTMENT
(ROADS & BUILDINGS)
JAMMU

CONST. OF ROAD FROM MANGA TO
SANANPAIDA VIA KHUDWAN PALLIAN.

PHASE - IST

LENGTH = 3.00 KMS
ESTIMATED COST : RS. 65.25 LACS

Sd/—
Chief Engineer
PW(R&B) Department
Jammu

TECHNICAL REPORT

13

Name of work :- Construction of Road from Manga to Sananpaida via Khudwan Pallian. (L = 3.00 Km).

Authority :- AS PER THE DIRECTIONS OF THE ADVISOR TO HON'BLE GOVERNOR OF J&K, JAMMU.

History and Necessity


- The proposed road and allied links having length of 6.00 Km takes off from Mangna to Sanan Paid Road. The population benefitted by construction of this road is approximately 500 souls. The inhabitants of the area suffer in the absence of a motorable road. The source of livelihood of these people is agriculture and vegetable production. But due to lack of road connectivity the people of the area have to face lot of difficulties. Especially during rainy season, the sick people, school going children have to move on foot to reach the main road. To apprise of the difficulties faced by them, a deputation of the area met the Advisor to Hon'ble Governor of J&K, Jammu and requested for the dressal of their grievances. Accordingly, to address the problem of the people, the present Application for Administrative Approval for the said work has been framed.


Brief Specification :-

The road should be constructed as per IRC specification. Earthwork in cutting shall be done in 6.0 Mtr average and after obtaining formation width of average 6.0 m, compacting the formation. Necessary Cross Drainage, Hume pipe culvert, drain protection work to drain off surface run off has been kept in provision and should be constructed as per necessity at site.

TIME & COST: -

The whole work is estimated to **Rs. 65.25 Lacs** and is likely to be completed in **03 Months** subject to availability of funds and key construction material in time.


Asst. Executive Engineer
PWD (R&B) Sub Division
Nagrota


Executive Engineer
PWD (R&B) Const. Div. No. II
Jammu

ABSTRACT OF COST.

of Work :- Construction of Road from Manga to Sananpaida via Khudwan Pallian.

Length = 3.00 Km.

Items	Unit	Quantity	Rate	Amount (Rs. In lacs)
Earth Work in Cutting.	M ³	18406.00	296.00	54.48
Const. of 0.90 dia Hume Pipe Culverts.	Nos	2.00	1.85	3.70
Const. of Pucca Drain.	Rmt	40.00	1945.00	0.78
Const. of R/Wall (3.00 Mt. Ht.)	Rmt	10.00	19500.00	1.95
Const. of B/Wall (2.5 Mt. Ht.)	Rmt	15.00	16250.00	2.44
Total =				63.35
Add 3% for W/C and contingencies =				1.90
Grand Total =				65.25

Say Rs 65.25 lacs.

[Signature]
Asst. Executive Engineer
PWD (R&B) Sub - Division.
Nagrota

[Signature]
Executive Engineer
PWD (R&B) Const. Divn. No. II
Jammu

Estimated Estimate for Construction of Road from Moraga to
 Mangapada via Khudwan Pollian by way of Earth work
 only.

(15)

work in excavation by mechanical means Hydraulic excavator
 including 20m in depth, 1.5m in width as well as 10.5m in
 including disposal of excavated earth, lead upto 50m
 upto 1.50m, disposal earth to be leveled and neatly

cutting					
	A	T.A	M.A	L	Qty
	3.30				
	2.59	5.89	2.94	500	1472.5
	15.12	17.71	8.85	500	4427.3
	4.9	23.02	11.50	500	5755
	6.45	14.35	7.17	500	3587.5
	0	6.45	3.22	500	1610
	6.22	6.22	3.11	500	1555
= 18406m ³ @ 296/m ³					

5448176

Long free
 Assistant Executive Engineer
 PWD (R&B) Sub Division
 Nagrota

5.5

Long
 Executive Engineer
 PWD (R&B) Const Div. 10
 JAMMU

Website: <http://jammu.gov.in>
eMail: dc@jammu.gov.in

Ph: +91 (91) 2544366
Fax: +91 (91) 2546223
24x7 Helpline: 1977

Government of Jammu & Kashmir
Office of the District Development Commissioner
Wazirat Road Jammu-180001 (J&K)-India

File No: DDJ/CPD/CR/2020 21/ 5-6-3-83

Dated: 06-07-2021

Subject: Accord of Administrative Approval under Capex Budget
Reference: i) SE PWD(R&E) Circle Jammu's letter No: DB-11/11540-41 dated 04.2.2021

ORDER No: 36-DDJ of 2021
DATED: 6-7-2021

In pursuance to aforementioned references, sanction is hereby Accorded to the "Accord of Administrative Approval" for execution & completion of the below mentioned work approved under Capex Budget at an estimated cost mentioned against each work.

The details of work(s) are as under:-

S.No	Name of the work	Estimated cost (Rs in Lacs)
1	Construction of road from Manga to Sanan Paida Via Khudwan Pallian	65.00

The above Accord of Administrative Approval is subject to the fulfillment of following conditions:

1. The execution of work is taken up after the work is technically sanctioned from the competent authority.
2. While executing the aforementioned work, all quality parameters should be fulfilled, including maintenance of all related documents of quality tests conducted, during execution, to ascertain the strength of bricks used in the construction, from the authorized "Material Lab".
3. There is no overlapping of funds under the scheme with any other scheme of State/Centre under operation in the same.
4. No re-appropriation shall be made from one scheme to another without prior approval of the competent authority.
5. The works shall be executed strictly as per the detailed estimates and there shall be no deviation in the approved components of the work.
6. Pre-post and during execution photographs of work approved, be invariably obtained and appended with work file of each individual work and the copy of the same be made available to this office for transparency. Besides, videography be maintained.

[Handwritten signature]

Website
Email id


With a view to informing the members of the public about developmental schemes, projects and works being undertaken in their respective areas and to bring transparency in the execution of the developmental process, sign boards indicating all the essential detailed information including name of the scheme, agency, estimated cost, etc should be installed at the work site and conspicuous places for the information of general public.

8. All activities be carried out in a totally transparent manner after strict e-tendering and after fulfillment of all codal formalities.

Sd/-
Sushma Chauhan, IAS
District Dev. Commissioner
Jammu

Copy to the:-

1. Financial Commissioner, Finance Department Civil Secretariat, Jammu for favour of information.
2. Director, Expenditure Div-I, Finance Department, Civil Secretariat, Jammu for favour of information
3. Superintending Engineer, PWD(R&B) Circle Jammu for information and necessary action.
4. Executive Engineer PWD(R&B) Division II Jammu for information
5. Treasury Officer, Saddar Treasury/Addl. Treasury Officer for information.
6. Concerned file/order file.


Yoginder Katoch
Chief Planning Officer
Jammu