

एन वीआर ११०  
बगसाड/डिफेंस -

विषय :- वन रक्षक (बगसाड) बगसाड वी/ए।

प्रेषित :- वन रक्षक (बगसाड) बगसाड वी/ए।

विषय :- Disposal of stuck/Debris report after construction of Kandhato -  
- Lot Mueahla Road R.D. No 1/32 and RD 1/370 to 6/810.

गोपनीय

हरी मग जी बगसाड वी/ए व वलोक, सराज वन परिक्षेत्र के अन्तर्गत  
सड़क निर्माण कांडा से लोड भुरहाला जो कि DPF नैजदीधार C-56 में  
R/D. No 1/32 तथा R/D. No 1/370 से 6/810 तक निर्माण के लिये जिन  
Dumping sites को चयन किया गया उसमें निम्न सजाति के पेड़ आ रहे हैं।

S.N.	Name of Dumping place	Location & Khasta No.	Species	Class.	Total	Remarks
1.	1st Dumping place - Ghulach.	D-400 to 1/320 Khasta - No-87/2	Kail Deo	$\frac{VH}{2} = 2$ $\frac{VH}{2} = 2$ Total = 4 Nos	→ green standing	
2.	2nd Dumping place - Ghulach.	R/D 1/370 to 6/810. Khasta - No-93/3.	Kail Rai	$\frac{VH}{3} = 3$ $\frac{Rai-VH}{1} = 1$ Total = 4 Nos	→ green standing	

B.O. Bapsiad

अतः रिपोर्ट सुचनाएं एवं आगामी कार्यवाही प्रेषित है।

P.R.O. Seraj

Forwarded to R.O. Seraj for information & n/a please.

cls

DIVISIONAL FOREST OFFICER,  
NACHAN FOREST DIVISION,  
GOHAR, DISTT. MANDI (H.P.)

Range Forest Officer  
Seraj at Janjehali  
Distt. Mandi (H.P.)

incharge of  
Janjehali


B.O. Bapsiad




List of enumeration of trees coming in dumping sites for the construction of Kandha to Lot Murhala road in respect of Nachan Range.

Sr No	Name of dumping place with Kh No	Forest in which dumping is to be done	Species	Class	No
1	Chatruhan/ 87/1	Bakhryar	Kail	IV	3
			Rai	IV	3
			BL	IV	2
				Total	8
2	Lot/ 490/1	Lot	Kail	V	1
			Kail	IV	3
			Ban	IV	3
				Total	7
3*	Lot / 490/4	Lot	Kail	IV	2
			Ban	IV	1
			Ban	III	1
			Rai	IV	2
				Total	6
4	Lot / 512/2	Lot	Kail	IV	2
			BAN	IV	2
			Rai	V	2
			Rai	IV	2
				Total	8
5	Deot /17/2	Deot	Deodar	IV	2
			Deodar	III	1
				Total	3
6	Daint / 67/4	Daint	Deodar	IV	5
				Total	5
7	Ghulach / 93/3	Surandhi	Kail	IV	4
			Kail	III	5
				Total	9
8	Daint / 67/10	Daint	Deodar	IV	4
			Deodar	III	1
				Total	5
9	Daint / 67/14	Daint	Deodar	IV	5
				Total	5
				G Total	56

CLS

  
 DIVISIONAL FOREST OFFICER,  
 NACHAN FOREST DIVISION,  
 GOHAR, DISTT. MANDI (H.P.)

  
 Range Forest Officer  
 Nachan Range  
 Gohar Distt. Mandi (H.P.)

FCA & DCA scheme



# General abstract of cutting Trees

Diversion of 10.3574 hectares of forest land in favour of HPWD for the construction of Kandha to Lot Marahla Road Km 0/0 to 17/260 with in the jurisdiction of Nachan Forest Division Distt. Mandi H.P.

Forest Survey Report 2022 with in the jurisdiction of Nacham Forest Division Distt. Mandi R.P.											
S. No.	Forest	Species	Dia in c.m.								Total
			10-20	20-30	30-40	40-50	50-60	60-70	70-80	80-90	
1	DPF Surandha- C1	Kail ✓	1	-	2	5	10	-	-	-	18
		Ban ✓	1	-	1	1	-	-	-	-	3
		Rai ✓	-	3	4	1	-	-	-	-	8
		Burrah ✓	-	-	-	1	-	-	-	-	1 ✓
		Total	2	3	7	8	10	-	-	-	30
2	DPF Bakhryar- C1	Kail ✓	-	1	1	3	4	1	-	-	10
		Ban ✓	-	-	-	-	1	-	-	-	1
		Rai ✓	-	2	1	-	-	-	-	-	3
		Total	-	3	2	3	5	1	-	-	14
3	DPF Lot c2	Kail ✓	-	-	-	3	3	1	-	-	7
		Ban ✓	-	-	7	6	1	3	-	-	17
		Rai ✓	-	2	2	1	-	-	-	-	5
		Deodar ✓	-	1	-	-	-	-	-	-	1
		Total	-	3	9	10	4	4	-	-	30
4	DPF Lot c3	Kail ✓	-	-	6	8	1	2	-	-	17
		Ban ✓	-	-	1	-	-	1	-	-	2
		Rai ✓	-	-	1	2	1	-	-	-	4 ✓
		Deodar ✓	-	4	2	2	-	-	-	-	8
		Total	-	4	10	12	2	3	-	-	31
5	DPF Deot C-2a	Deodar ✓	-	6	13	15	13	5	2	-	54
		Total	-	6	13	15	13	5	2	-	54
6	DPF Daint c4	Kail ✓	-	-	-	1	-	-	-	-	1
		Rai ✓	-	-	-	3	3	1	-	-	7 ✓
		Deodar ✓	-	-	-	3	5	6	2	-	16
		Total	-	-	-	7	8	7	2	-	24
7	DPF Daint -1a	Kail ✓	-	-	-	2	2	-	-	-	4
		Deodar ✓	-	9	7	8	5	2	-	-	31
		Total	-	9	7	10	7	2	-	-	35
8	DPF Daint c3	Rai ✓	-	2	1	-	-	-	-	-	3 ✓
		Deodar ✓	-	1	3	2	1	2	1	-	10
		Total	-	3	4	2	1	2	1	-	13
G.Total			2	31	52	67	50	24	5	-	231

CB

3 May

DIVISIONAL FOREST OFFICER,  
NACHAN FOREST DIVISION,  
GOHAR, DISTT. MANDI (H.P.)


Range Forest Officer  
Nachan Range  
Bassa Distt. Mandi (H.P.)

FCA & DCA scheme

Diversion of 10.3574 hectares of forest land in favour of HPPWD for the construction of Kandha to Lot Murahla Road Km 0/0 to 17/260 with in the jurisdiction of Nachan Forest Division Distt. Mandi H.P.

General abstract of cutting Trees													
S.No	Name Of land	Species Name local	Botanical name	Dia in c.m.									
				0-10	10-20	20-30	30-40	40-50	50-60	60-70	70-80	80-90	Total
1	DPF Surandhi	Kail	Pinus wallichiana		1	-	2	5	10	-	-	-	18
2		Ban	Quercus leucotricophora	-	1	-	1	1	-	-	-	-	3
3		Rai	Pecea smithiana	-	-	3	4	1	-	-	-	-	8
4		Burah	Rhododendron arboreum	-	-	-	-	1	-	-	-	-	1
			total		2	3	7	8	10	-	-	-	30

  
 DIVISIONAL FOREST OFFICER,  
 NACHAN FOREST DIVISION,  
 GOHAF, DISTT. MANDI (H.P.)

  
 Range Forest Officer  
 Forest Range Nachan  
 Nachan Range  
 Bassa Distt. Mandi (H.P.)



Division of 10.3574 hectares of forest land in favour of HPPWD for the construction of Kandha to Lot Murahla Road Km 0/0 to 17/260 with in the jurisdiction of Nachan Forest Division Distt. Mandi H.P.

General abstract of cutting Trees														
S.No	Name Of land	Species Name	Botanical name	Dia in c.m.										
				0-10	10-20	20-30	30-40	40-50	50-60	60-70	70-80	80-90	Total	
1	DPF Bakhryar-CT	Kail	Pinus wallichiana	-	-	1	1	3	4	1	-	-	10	
2		Ban	Quercus leocotricophora	-	-	-	-	-	1	-	-	-	1	
3		Rai	Peccea smithiana	-	-	2	1	-	-	-	-	-	3	
			total	-	-	3	2	3	5	1	-	-	14	

Q13

DIVISIONAL FOREST OFFICER,  
NACHAN FOREST DIVISION,  
GOHAR, DISTT. MANDI (H.P.)

Range Forest Officer  
Forest Range Nachan  
Nachan Range  
Dessa Distt. Mandi (H.P.)



Diversion of 10.3574 hectares of forest land in favour of HPPWD for the construction of Kandha to Lot Murahla Road Km 0/0 to 17/260 with in the jurisdiction of Nachan Forest Division Distt. Mandi H.P.

S.No	Name Of land	Species Name local	Botanical name	General abstract of cutting Trees										
				Dia in c.m.										
				0-10	10-20	20-30	30-40	40-50	50-60	60-70	70-80	80-90	Total	
1	DPF Lot C <sub>2</sub>	Kail	Pinus wallichiana	-	-	-	-	3	3	1	-	-	7	
2		Ban	Quercus leocotricophora	-	-	-	7	6	1	3	-	-	17	
3		Rai	Picea smithiana	-	-	2	2	1	-	-	-	-	5	
4		Deodar	Cedrus deodara	-	-	1	-	-	-	-	-	-	1	
			total	-	-	3	9	10	4	4	-	-	30	

els

DIVISIONAL FOREST OFFICER,  
NACHAN FOREST DIVISION,  
GOHAR, DISTT. MANDI (H.P.)

Range Forest Officer  
Range Forest Officer  
Forest Range Nachan  
Nachan Range  
Bassa Distt. Mandi (H.P.)



Division of 10.3574 hectares of forest land in favour of HPPWD for the construction of Kandha to Lot Murahla Road Km 0/0 to 17/260 with in the jurisdiction of Nachan Forest Division Distt. Mandi H.P.

S.No	Name Of land	Species Name local	Botanical name	General abstract of cutting Trees										
				Dia in c.m.										
				0-10	10-20	20-30	30-40	40-50	50-60	60-70	70-80	80-90	Total	
1	DPF Lot c3	Kail	Pinus wallichiana	-	-	-	6	8	1	2	-	-	17	
2		Ban	Quercus leocotricophora	-	-	-	1	-	-	1	-	-	2	
3		Rai	Picea smithiana	-	-	-	1	2	1	-	-	-	4	
4		Deodar	Cedrus deodara	-	-	4	2	2	-	-	-	-	8	
			total	-	-	4	10	12	2	3	-	-	31	

CLs


*Sony*  
DIVISIONAL FOREST OFFICER,  
NACHAN FOREST DIVISION,  
GOHAR, DISTT. MANDI (H.P.)


*Shree*  
Range Forest Officer  
Forest Range Nachan  
Bassa Distt. Mandi (H.P.)



General abstract of cutting Trees												
S.No	Name Of land	Species Name local	Botanical name	Dia in c.m.								
				0-10	10-20	20-30	30-40	40-50	50-60	60-70	70-80	80-90
1	DPF Deot- <del>Ch</del>	Deodar	Cedrus deodara	-	-	6	13	15	13	5	2	-
			total	-	-	6	13	15	13	5	2	-
												54

cls

  
 DIVISIONAL FOREST OFFICER,  
 NACHAN FOREST DIVISION,  
 GOHAR, DISTT. MANDI (H.P.)

  
 Range Forest Officer,  
 Range Forest Officer  
 Forest Range Nachan  
 Nachan Range  
 Bessa Distt. Mandi (H.P.)




Diversion of 10.3574 hectares of forest land in favour of HPPWD for the construction of Kandha to Lot Murahla Road Km 0/0 to 17/260 with in the jurisdiction of Nachan Forest Division Distt. Mandi H.P.

S.No	Name Of land	Species Name local	Botanical name	General abstract of cutting Trees										
				Dia in c.m.										
				0-10	10-20	20-30	30-40	40-50	50-60	60-70	70-80	80-90	Total	
1	DPF Daint c4	Kail	Pinus wallichiana	-	-	-	-	1	-	-	-	-	1	
2		Rai	Pecce smithiana	-	-	-	-	3	3	1	-	-	7	
3		Deodar	Cedrus deodara	-	-	-	-	3	5	6	2	-	16	
			total	-	-	-	-	7	8	7	2	-	24	

q18

  
 DIVISIONAL FOREST OFFICER,  
 NACHAN FOREST DIVISION,  
 GOHAR, DISTT. MANDI (H.P.)

  
 Range Forest Officer per  
 Forest Range Nachan  
 Distt. Mandi (H.P.)

Diversion of 10.3574 hectares of forest land in favour of HPPVD for the construction of Kandha to Lot Murahla Road Km 0/0 to 17/260 with in the jurisdiction of Nachan Forest Division Distt. Mandi H.P.

S.No	Name Of land	Species Name local	Botanical name	General abstract of cutting Trees										
				Dia in c.m.										
				0-10	10-20	20-30	30-40	40-50	50-60	60-70	70-80	80-90	Total	
1	DPF Daint-1a	Kail	Pinus wallichiana	-	-	-	-	2	2	-	-	-	4	
2		Deodar	Cedrus deodara	-	-	9	7	8	5	2	-	-	31	
			total	-	-	9	7	10	7	2	-	-	35	

C/S

DIVISIONAL FOREST OFFICER,  
NACHAN FOREST DIVISION,  
GOHAR, DISTT. MANDI (H.P.)

Range Forest Officer  
Forest Range Nachan  
Nachan Range  
Mandi Distt. Mandi (H.P.)



65

Range Forest Officer  
Forest Range Nachan

## FCA 2: DCA scheme


Full Title of the Project : Diversion of 10.3574 hectares of forest land in favour of HPPWD for the construction of Kandha to Lot Murahla Road Km 0/0 to 17/260 within the Jurisdiction of Nachan Forest Division Distt. Mandi H.P.

## CERTIFICATE OF PROPOSED SITE DISTANCE FROM BOUNDARY OF FOREST

It is certified that the distance of diversion area from the boundary forest(DPF Surandhi c1) is approximately 2.5 Km.

c/s



  
Range Forest Officer  
Nachan Forest Range  
Bassa Distt. Mandi (H.P.)





Full Title of the project : Diversion of 10.3574 hectares of forest land in favour of HPPWD for the construction of Kandha to Lot Murahla Road Km 0/0 to 17/260 within the jurisdiction of Nachan Forest Division Distt. Mandi H.P.

### CERTIFICATE INDICATING AERIAL DISTANCE OF DIVERSION AREA

It is certified that the aerial distance of diversion area(DPF Bakhryar- C1) from the nearest sanctuary i.e. Shikari Devi Wildlife Sanctuary/ Eco-Sensitive Zones is about 2.3 Km.

GIS

  
Range Forest Officer  
Nachan Forest Range  
Bassa Distt. Mandi (H.P.)



Full Title of the Project : Diversion of 10.3574 hectares of forest land in favour of HPPWD for the construction of Kandha to Lot Murahla Road Km 0/0 to 17/260 within the jurisdiction of Nachan Forest Division Distt. Mandi H.P.


## CERTIFICATE OF PROPOSED SITE DISTANCE FROM BOUNDARY OF FOREST

It is certified that the distance of diversion area from the boundary forest(DPF Bakhryar -c1) is approximately 2.2 Km.

c/s



DIVISIONAL FOREST OFFICER,  
NACHAN FOREST DIVISION,  
GOHAR, DISTT. MANDI (H.P.)

  
Range Forest Officer,  
Nachan Forest Range  
Bassa Distt. Mandi (H.P.)



Full Title of the project : Diversion of 10.3574 hectares of forest land in favour of HPPWD for the construction of Kandha to Lot Murahla Road Km 0/0 to 17/260 within the jurisdiction of Nachan Forest Division Distt. Mandi H.P.


## CERTIFICATE INDICATING AERIAL DISTANCE OF DIVERSION AREA

It is certified that there is present wildlife i.e. Leopard ,Bear, Fox, Monkey and crow in around the forest land proposed for diversion.

c/s



DIVISIONAL FOREST OFFICER,  
NACHAN FOREST DIVISION,  
GOHAR, DISTT. MANDI (H.P.)

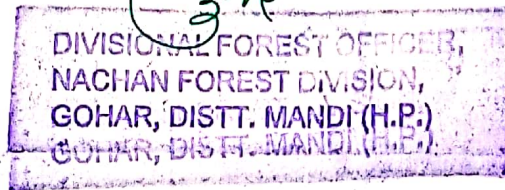
  
Range Forest Officer  
Forest Range Nachan  
Bassa Distt. Mandi (H.P.)

Full Title of the project : Diversion of 10.3574 hectares of forest land in favour of HPPWD for the construction of Kandha to Lot Murahla Road Km 0/0 to 17/260 within the jurisdiction of Nachan Forest Division Distt. Mandi H.P.

### CERTIFICATE INDICATING AERIAL DISTANCE OF DIVERSION AREA

It is certified that the aerial distance of diversion area(DPF Deot- C2a) from the nearest sanctuary i.e. Shikari Devi Wildlife Sanctuary/ Eco-Sensitive Zones is about 1.7 Km.

c/s



*[Signature]*  
Range Forest Officer  
Nachan Forest Range  
Bassa Distt. Mandi (H.P.)

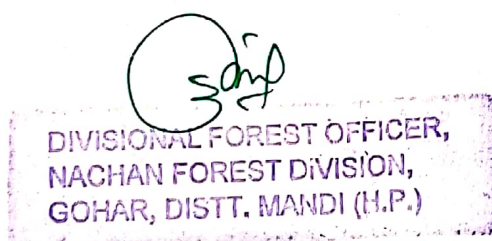


Full Title of the Project : Diversion of 10.3574 hectares of forest land in favour of HPPWD for the construction of Kandha to Lot Murahla Road Km 0/0 to 17/260 within the jurisdiction of Nachan Forest Division Distt. Mandi H.P.

## CERTIFICATE OF PROPOSED SITE DISTANCE FROM BOUNDARY OF FOREST

It is certified that the distance of diversion area from the boundary forest(DPF Deot -C2a) is approximately 3.00 Km.

c/s



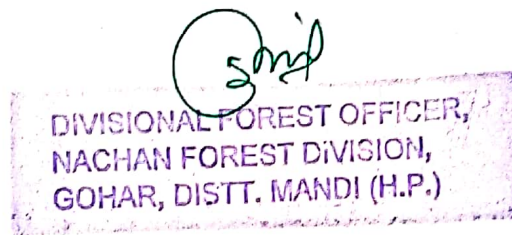
  
Range Forest Officer  
Nachan Forest Range  
Nachan Range  
Bassa Distt. Mandi (H.P.)

Full Title of the Project : Diversion of 10.3574 hectares of forest land in favour of HPPWD for the construction of Kandha to Lot Murahla Road Km 0/0 to 17/260 within the jurisdiction of Nachan Forest Division Distt. Mandi H.P.

## CERTIFICATE OF WORKING PLAN PRESCRIPTION OF PROPOSED AREA FOR DIVERSION

It is certified that the working plan prescription of proposed area( DPF Deot - C2a) for diversion is D/K P.B III.

C/S



  
Range Forest Officer  
Nachan Forest Range  
Bassa Distt. Mandi (H.P.)



Full Title of the project : Diversion of 10.3574 hectares of forest land in favour of HPPWD for the construction of Kandha to Lot Murahla Road Km 0/0 to 17/260 within the jurisdiction of Nachan Forest Division Distt. Mandi H.P.

## CERTIFICATE INDICATING AERIAL DISTANCE OF DIVRSION AREA

It is certified that there is present wildlife i.e. Leopard ,Bear, Fox, Monkey and crow in around the forest land proposed for diversion.

C/S

*SAP*

DIVISIONAL FOREST OFFICER,  
NACHAN FOREST DIVISION,  
GOHAR, DISTT. MANDI (H.P.)


*[Signature]*  
Range Forest Officer  
Forest Ranger Nachan  
Bassa Distt. Mandi (H.P.)

Full Title of the project : Diversion of 10.3574 hectares of forest land in favour of HPPWD for the construction of Kandha to Lot Murahla Road Km 0/0 to 17/260 within the jurisdiction of Nachan Forest Division Distt. Mandi H.P.

### CERTIFICATE INDICATING AERIAL DISTANCE OF DIVERSION AREA

It is certified that the aerial distance of diversion area(DPF Lot- C2) from the nearest sanctuary i.e. Shikari Devi Wildlife Sanctuary/ Eco-Sensitive Zones is about 2.1 Km.

c/s



*[Signature]*  
Range Forest Officer,  
Nachan Forest Range,  
Dassa Distt. Mandi (H.P.)




Full Title of the project : Diversion of 10.3574 hectares of forest land in favour of HPPWD for the construction of Kandha to Lot Murahla Road Km 0/0 to 17/260 within the jurisdiction of Nachan Forest Division Distt. Mandi H.P.

## CERTIFICATE INDICATING AERIAL DISTANCE OF DIVERSION AREA

It is certified that there is present wildlife i.e. Leopard ,Bear, Fox, Monkey and crow in around the forest land proposed for diversion.

C/L

  
Range Forest Officer  
Forest Range Nachan  
Bassa Distt. Mandi (H.P.)

  
DIVISIONAL FOREST OFFICER,  
NACHAN FOREST DIVISION,  
GOHAR, DISTT. MANDI (H.P.)

Full Title of the project : Diversion of 10.3574 hectares of forest land in favour of HPPWD for the construction of Kandha to Lot Murahla Road Km 0/0 to 17/260 within the jurisdiction of Nachan Forest Division Distt. Mandi H.P.

### CERTIFICATE INDICATING AERIAL DISTANCE OF DIVERSION AREA

It is certified that the aerial distance of diversion area(DPF Lot- C3) from the nearest sanctuary i.e. Shikari Devi Wildlife Sanctuary/ Eco-Sensitive Zones is about 1.9 Km.

C/S



  
Range Forest Officer  
Nachan Forest Range  
Bassa Distt. Mandi (H.P.)



Full Title of the Project : Diversion of 10.3574 hectares of forest land in favour of HPPWD for the construction of Kandha to Lot Murahla Road Km 0/0 to 17/260 within the jurisdiction of Nachan Forest Division Distt. Mandi H.P.

## CERTIFICATE OF PROPOSED SITE DISTANCE FROM BOUNDARY OF FOREST

It is certified that the distance of diversion area from the boundary forest(DPF Lot -c3) is approximately 2.00 Km.

e/s



  
Range Forest Officer  
Nachan Forest Range  
Bassa Distt. Mandi (H.P.)

Full Title of the Project : Diversion of 10.3574 hectares of forest land in favour of HPPWD for the construction of Kandha to Lot Murahla Road Km 0/0 to 17/260 within the jurisdiction of Nachan Forest Division Distt. Mandi H.P.

## CERTIFICATE OF WORKING PLAN PRESCRIPTION OF PROPOSED AREA FOR DIVERSION

It is certified that the working plan prescription of proposed area( DPF Lot 4C3) for diversion is F/S P.B III.

els

SH

DIVISIONAL FOREST OFFICER,  
NACHAN FOREST DIVISION,  
GOHAR, DISTT. MANDI (H.P.)

  
Range Forest Officer  
Nachan Range  
Bassa Distt. Mandi (H.P.)



Full Title of the project : Diversion of 10.3574 hectares of forest land in favour of HPPWD for the construction of Kandha to Lot Murahla Road Km 0/0 to 17/260 within the jurisdiction of Nachan Forest Division Distt. Mandi H.P.

## CERTIFICATE INDICATING AERIAL DISTANCE OF DIVRSION AREA

It is certified that there is present wildlife i.e. Leopard ,Bear, Fox, Monkey and crow in around the forest land proposed for diversion.

c13

  
Range Forest Officer  
Forest Range Nachan  
Bassa Distt. Mandi (H.P.)

  
DIVISIONAL FOREST OFFICER,  
NACHAN FOREST DIVISION,  
GOHAR, DISTT. MANDI (H.P.)

Full Title of the project : Diversion of 10.3574 hectares of forest land in favour of HPPWD for the construction of Kandha to Lot Murahla Road Km 0/0 to 17/260 within the jurisdiction of Nachan Forest Division Distt. Mandi H.P.


## CERTIFICATE INDICATING AERIAL DISTANCE OF DIVERSION AREA

It is certified that the aerial distance of diversion area(DPf Daint- C1a) from the nearest sanctuary i.e. Shikari Devi Wildlife Sanctuary/ Eco-Sensitive Zones is about 1.3 Km.

C/S



DIVISIONAL FOREST OFFICER,  
NACHAN FOREST DIVISION,  
GOHAR, DISTT. MANDI (H.P.)

  
Range Forest Officer  
Nachan Forest Range  
Bassu Distt. Mandi (H.P.)

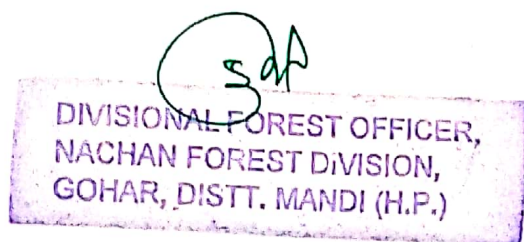


Full Title of the Project : Diversion of 10.3574 hectares of forest land in favour of HPPWD for the construction of Kandha to Lot Murahla Road Km 0/0 to 17/260 within the jurisdiction of Nachan Forest Division Distt. Mandi H.P.

## CERTIFICATE OF PROPOSED SITE DISTANCE FROM BOUNDARY OF FOREST

It is certified that the distance of diversion area from the boundary forest (DPF Daint-C1a) is approximately 1.80 Km.

CL



  
Range Forest Officer  
Nachan Forest Range  
Bassa Distt. Mandi (H.P.)

Full Title of the Project : Diversion of 10.3574 hectares of forest land in favour of HPPWD for the construction of Kandha to Lot Murahla Road Km 0/0 to 17/260 within the jurisdiction of Nachan Forest Division Distt. Mandi H.P.

## CERTIFICATE OF WORKING PLAN PRESCRIPTION OF PROPOSED AREA FOR DIVERSION

It is certified that the working plan prescription of proposed area( DPF Daint – C1a) for diversion is D/K P.B II.

C15



  
Range Forest Officer  
Nachan Forest Range  
Gohar Distt. Mandi (H.P.)



Full Title of the project : Diversion of 10.3574 hectares of forest land in favour of HPPWD for the construction of Kandha to Lot Murahla Road Km 0/0 to 17/260 within the Jurisdiction of Nachan Forest Division Distt. Mandi H.P.

## CERTIFICATE INDICATING AERIAL DISTANCE OF DIVERSION AREA

It is certified that there is present wildlife i.e. Leopard, Bear, Fox, Monkey and crow in around the forest land proposed for diversion.

C/S

  
Range Forest Officer  
Forest Range Nachan  
Bassa Distt. Mandi (H.P.)

  
DIVISIONAL FOREST OFFICER,  
NACHAN FOREST DIVISION,  
GOHAR, DISTT. MANDI (H.P.)

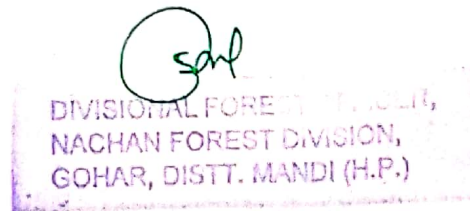
Full Title of the project : Diversion of 10.3574 hectares of forest land in favour of HPPWD for the construction of Kandha to Lot Murahla Road Km 0/0 to 17/260 within the jurisdiction of Nachan Forest Division Distt. Mandi H.P.

### CERTIFICATE INDICATING AERIAL DISTANCE OF DIVERSION AREA

It is certified that the aerial distance of diversion area(DPF Daint-C 3) from the nearest sanctuary i.e. Shikari Devi Wildlife Sanctuary/ Eco-Sensitive Zones is about 1.0 Km.

CIS

  
Range Forest Officer  
Nachan Forest Range  
Bassa Distt. Mandi (H.P.)





Full Title of the Project : Diversion of 10.3574 hectares of forest land in favour of HPPWD for the construction of Kandha to Lot Murahla Road Km 0/0 to 17/260 within the jurisdiction of Nachan Forest Division Distt. Mandi H.P.


## CERTIFICATE OF PROPOSED SITE DISTANCE FROM BOUNDARY OF FOREST

It is certified that the distance of diversion area from the boundary forest (DPF Daint-C3) is approximately 1.5 Km.

CIS

SM

DIVISIONAL FOREST OFFICER,  
NACHAN FOREST DIVISION,  
GOHAR, DISTT. MANDI (H.P.)

  
Range Forest Officer  
Nachan Forest Range  
Hassan Distt. Mandi (H.P.)


Full Title of the Project : Diversion of 10.3574 hectares of forest land in favour of HPPWD for the construction of Kandha to Lot Murahla Road Km 0/0 to 17/260 within the jurisdiction of Nachan Forest Division Distt. Mandi H.P.

## CERTIFICATE OF WORKING PLAN PRESCRIPTION OF PROPOSED AREA FOR DIVERSION

It is certified that the working plan prescription of proposed area( DPF Daint – C3) for diversion is F/s P.B III.

CIS

  
Range Forest Officer  
Nachan Forest Range  
Bassa Distt. Mandi (H.P.)

  
DIVISIONAL FOREST OFFICER,  
NACHAN FOREST DIVISION,  
GOHAR, DISTT. MANDI (H.P.)




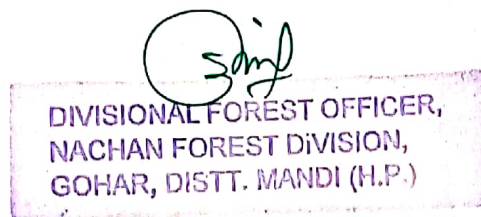
Full Title of the project : Diversion of 10.3574 hectares of forest land in favour of HPPWD for the construction of Kandha to Lot Murahla Road Km 0/0 to 17/260 within the jurisdiction of Nachan Forest Division Distt. Mandi H.P.

### CERTIFICATE INDICATING AERIAL DISTANCE OF DIVERSION AREA

It is certified that there is present wildlife i.e. Leopard ,Bear, Fox, Monkey and crow in around the forest land proposed for diversion.

els

  
Range Forest Officer  
Forest Range Nachan




Full Title of the project : Diversion of 10.3574 hectares of forest land in favour of HPPWD for the construction of Kandha to Lot Murahla Road Km 0/0 to 17/260 within the jurisdiction of Nachan Forest Division Distt. Mandi H.P.

### CERTIFICATE INDICATING AERIAL DISTANCE OF DIVERSION AREA

It is certified that the aerial distance of diversion area(DPF Daint- G) from the nearest sanctuary i.e. Shikari Devi Wildlife Sanctuary/ Eco-Sensitive Zones is about 1.5 Km.

C/S

  
Range Forest Officer  
Nachan Forest Range  
Gessa Distt. Mandi (H.P.)


  
DIVISIONAL FOREST OFFICER,  
NACHAN FOREST DIVISION,  
GOHAR, DISTT. MANDI (H.P.)

Full Title of the Project : Diversion of 10.3574 hectares of forest land in favour of HPPWD for the construction of Kandha to Lot Murahla Road Km 0/0 to 17/260 within the Jurisdiction of Nachan Forest Division Distt. Mandi H.P.

## CERTIFICATE OF PROPOSED SITE DISTANCE FROM BOUNDARY OF FOREST

It is certified that the distance of diversion area from the boundary forest(DPF Daint-C4) is approximately 2 Km.

cts

  
DIVISIONAL FOREST OFFICER,  
NACHAN FOREST DIVISION,  
GOHAR, DISTT. MANDI (H.P.)

  
Range Forest Officer  
Nachan Forest Range  
Bassa Distt. Mandi (H.P.)



Full Title of the Project : Diversion of 10.3574 hectares of forest land in favour of HPPWD for the construction of Kandha to Lot Murahla Road Km 0/0 to 17/260 within the jurisdiction of Nachan Forest Division Distt. Mandi H.P.

## CERTIFICATE OF WORKING PLAN PRESCRIPTION OF PROPOSED AREA FOR DIVERSION

It is certified that the working plan prescription of proposed area( DPF Daint – C4) for diversion is D/K P.B III.

e/s



DIVISIONAL FOREST OFFICER,  
NACHAN FOREST DIVISION,  
GOHAR, DISTT. MANDI (H.P.)

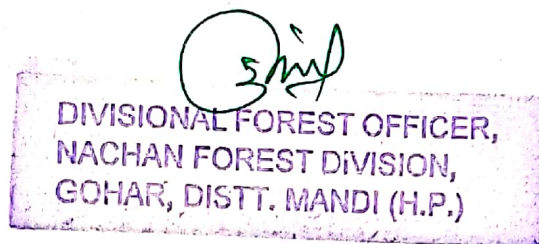
  
Range Forest Officer  
Nachan Forest Range  
Bassa Distt. Mandi (H.P.)

Full Title of the project : Diversion of 10.3574 hectares of forest land in favour of HPPWD for the construction of Kandha to Lot Murahla Road Km 0/0 to 17/260 within the jurisdiction of Nachan Forest Division Distt. Mandi H.P.

## CERTIFICATE INDICATING AERIAL DISTANCE OF DIVERSION AREA

It is certified that there is present wildlife i.e. Leopard ,Bear, Fox, Monkey and crow in around the forest land proposed for diversion.

c/s



  
Range Forest Officer  
Forest Range Nachan  
Bassa Distt. Mandi (H.P.)

**PENAL NET PRESENT VALUE (NPV)**

**CALCULATION:** In respect of Diversion of 10.7352 ha. of forest land in favour of HPPWD for the construction of Kandha To Lot Murala road kms 0/00 to 17/260 with in the jurisdiction of Nachan Forest Division Nachan at Gohar Distt. Mandi, HP.

**PENALTY FOR NET PRESENT VALUE CALCULATION**


**SHEET**

Since the work has been started during the year 1998 and violation of the year is 22 years, so NPV penalty has been calculated up to five year.

Area in hac. proposed for diversion	Violated area (in ha.)	NPV calculated @ rate of (in Rs.)	NPV amount (in Rs.)	Five times NPV (in Rs.)	Interest 12% (five years) (in Rs.)	Total amount (in Rs.)	20% of the total amount to be paid from u/a (in Rs.)
10.7352	2.3975	10052210/- Class V of Ecological classification (open forest)	24100173	120500865	318122284	462723322	92544664

(Rs. Nine Crore, Twenty Five Lac Forty Four Thousand Six Hundred Sixty Four Only)

Place: Gohar  
Dated: 05.09.2023

  
(S.S. Kashyap, HPFS)  
Divisional Forest Officer  
Nachan Forest Division,  
At Gohar.




Full Title of the Project: Diversion of 10.7352 ha. of forest land in favour of HPPWD for the construction of Kandha To Lot Murala road kms 0/00 to 17/260 with in the jurisdiction of Nachan Forest Division Nachan at Gohar Distt. Mandi, HP.

**CHECK LIST SERIAL NUMBER: 18**

**LAND SUITABILITY CERTIFICATE BY THE DFO**

This is to certify that 21.47 ha land bearing Survey No. / Compartment No.53/E/2/ND Bara of Bagsaid Block of Seraj Range, Nachan Forest Division, Distt. Mandi, HP identified for **Compensatory Afforestation** is suitable for plantation from management point of view and is free from all sorts of encumbrances and encroachment.

Place: Gohar  
Dated: 05.09.2023

  
(S.S. Kashyap, HPFS)  
Divisional Forest Officer  
Nachan Forest Division,  
At Gohar.

**"SCHEME FOR COMPENSATORY AFFORESTATION  
CHECK LIST SERIAL NO.17**

**SCHEME FOR COMPENSATORY AFFORESTATION**

Detailed scheme for raising of compensatory afforestation 1100 Plants per ha. with RCC Fencing alongwith maintenance cost upto 10 years to be carried out over 21.47 hac forest land in lieu of diversion of 10.7352 hac of forest land in favour of XEN, HPPWD, Division Gohar for the c/o Kandha to Lot Murhala road within the jurisdiction of Nachan forest division, Nachan at Gohar Distt. Mandi, HP.

Details of Degraded Forest/Non-Forest Land:		Area to be afforested ( in ha.) including maintenance cost upto 10 years	
District:	Mandi	10.7352 HAC	
Tehsil:	Chachiot		
Name of Forest Division:	Nachan		
Name of Range	Nachan and Seraj		
Block /Compartment/Survey No.	Tunna, Dhanglaria and Bagsaid		
Area to be Afforested (Ha) {3 times	10.7352 hac.		
Sr. No.	Name of Forest Range	Block	Name of area to be afforested
1	Seraj	Bagsaid	ND 317 Bara
	Total		21.47 ha.
	Description of area:		21.47 ha.
(i)	Whether the site selected for CA is a land bank or not		yes
(ii)	If the CA site is other than land bank, reason be given:		NA
(iii)	In case of non-forest area identified for CA, then what is the distance CA site from the adjoining forest boundary :		NA
(iv)	Soil Type :		Loamy
(v)	Topography: (a) Hilly/ Universal/Plain (b) Slope:- Steep/Medium/Gentle.		moderate Medium
(vi)	Whether the area is bearing any root stock of vegetation:		Yes
5	Plantation Model:		
Copy of the approved Compensatory Afforestation Schedule/Model			



showing component-wise physical and financial breakup to be enclosed:  
Schedule of Plantation Programme:

Detail of Year-wise break up of requirements of funds is as under:-  
**Plantation & 10 year maintenance.**

Sr. No.	Particulars including soil and moisture conservation	Qty. in Hectares	Rate in Rs. (Per hect)	Amount
1	Fencing 4 stand b/wire fencing with RCC fence posts	21.47	37200	798684
	Planting		41440	889717
	Cost of trees	21.47	@23/- per plant	543191
	<b>Total 1</b>			<b>2231592</b>
2. i	1st year Maintenance	21.47	8350	179275
ii	2nd year maintenance	21.47	5630	120876
iii	3rd year maintenance	21.47	2915	62585
iv	4th year maintenance	21.47	2915	62585
v	5th year maintenance	21.47	2915	62585
vi	6th year maintenance	21.47	2915	62585
vii	7th year maintenance	21.47	2915	62585
viii	8th year maintenance	21.47	2915	62585
ix	9th year maintenance	21.47	2915	62585
x	10th year maintenance	21.47	2915	62585
	Total maintenance upto i-x years			800831
	Cost of trees for maint upto 10 years (70% per ha.)			560582
	Total 1 & 2			3593005
3	Contingencies 5 %			179650
	<b>Total</b>			<b>3772655</b>
4	Departmental charges @ 17.5%			660215
	Total Amount for carrying out CA for 21.47 ha.			4432869
	Or Say			<b>4432900</b>

DIVISIONAL FOREST OFFICER,  
NACHAN FOREST DIVISION,  
GOHAR, DISTT. MANDI (H.P.)