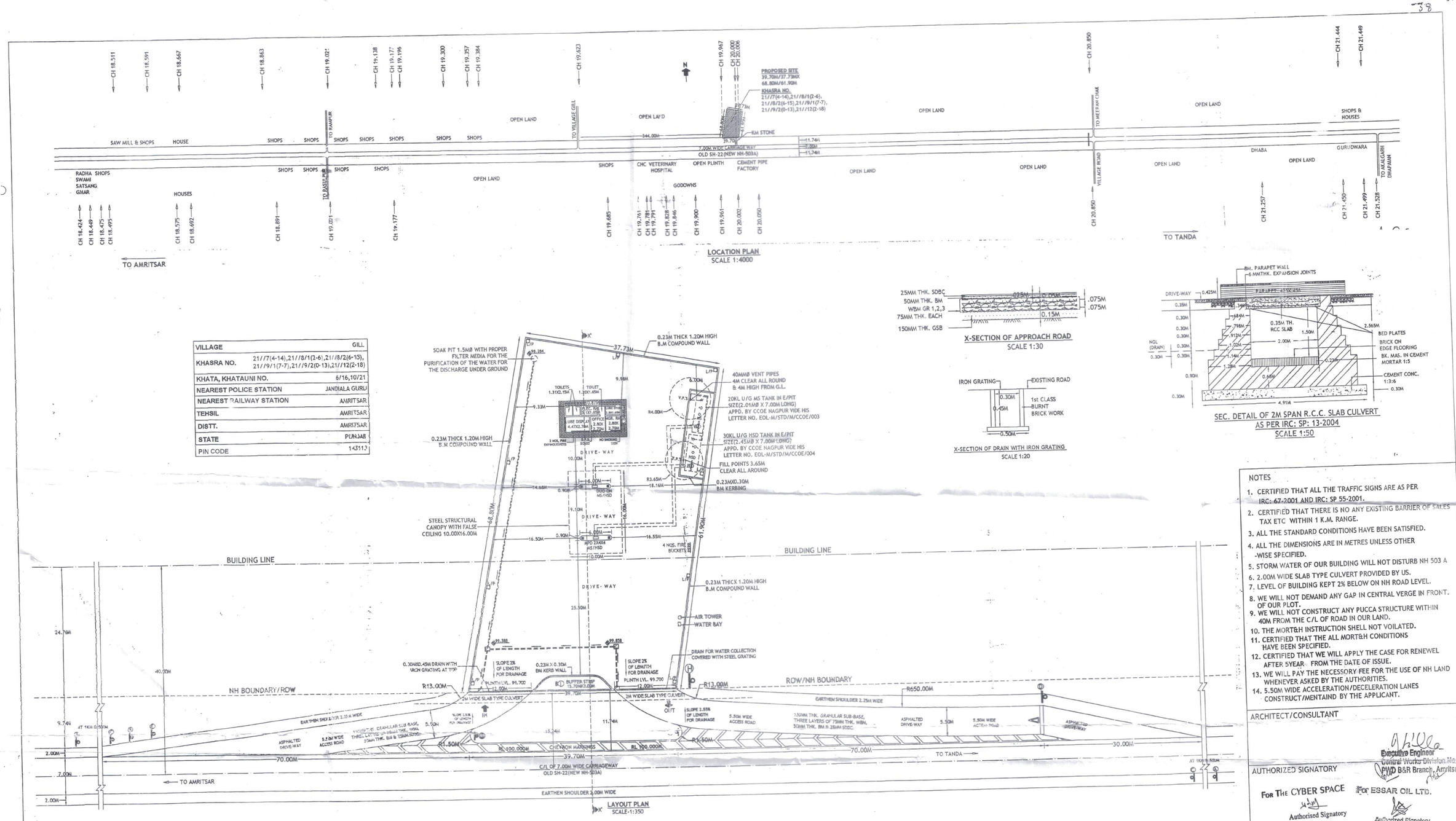

LOCATION PLAN
SCALE 1:4000

X-SECTION OF APPROACH ROAD
SCALE 1:30

SEC. DETAIL OF 2M SPAN R.C.C. SLAB CULVERT
AS PER IRC: SP: 13-2004
SCALE 1:50

X-SECTION OF DRAIN WITH IRON GRATING
SCALE 1:20

VILLAGE	GILL
KHASRA NO.	21//7(4-14),21//8/1(2-6),21//8/2(6-15), 21//9/1(7-7),21//9/2(0-13),21//12(2-18)
KHATA, KHATAUNI NO.	6/16,10/21
NEAREST POLICE STATION	JANDIALA GURU
NEAREST RAILWAY STATION	AMRITSAR
TEHSIL	AMRITSAR
DISTT.	AMRITSAR
STATE	PUNJAB
PIN CODE	143113

LAYOUT PLAN
SCALE-1:350

NOTES

1. CERTIFIED THAT ALL THE TRAFFIC SIGNS ARE AS PER IRC: 67-2001 AND IRC: SP 55-2001.
2. CERTIFIED THAT THERE IS NO ANY EXISTING BARRIER OF SALES TAX ETC WITHIN 1 K.M. RANGE.
3. ALL THE STANDARD CONDITIONS HAVE BEEN SATISFIED.
4. ALL THE DIMENSIONS ARE IN METRES UNLESS OTHER -WISE SPECIFIED.
5. STORM WATER OF OUR BUILDING WILL NOT DISTURB NH 503 A
6. 2.00M WIDE SLAB TYPE CULVERT PROVIDED BY US.
7. LEVEL OF BUILDING KEPT 2% BELOW ON NH ROAD LEVEL.
8. WE WILL NOT DEMAND ANY GAP IN CENTRAL VERGE IN FRONT. OF OUR PLOT.
9. WE WILL NOT CONSTRUCT ANY PUCCA STRUCTURE WITHIN 40M FROM THE C/L OF ROAD IN OUR LAND.
10. THE MORT&H INSTRUCTION SHELL NOT VOILATED.
11. CERTIFIED THAT THE ALL MORT&H CONDITIONS HAVE BEEN SPECIFIED.
12. CERTIFIED THAT WE WILL APPLY THE CASE FOR RENEWEL AFTER 5YEAR FROM THE DATE OF ISSUE.
13. WE WILL PAY THE NECESSORY FEE FOR THE USE OF NH LAND WHENEVER ASKED BY THE AUTHORITIES.
14. 5.50M WIDE ACCELERATION/DECELERATION LANES CONSTRUCT/MENTAIND BY THE APPLICANT.

ARCHITECT/CONSULTANT

Executive Engineer
Central Works Division No.1
PWD B&R Branch, Amritsar

AUTHORIZED SIGNATORY

For THE CYBER SPACE
Authorised Signatory

For ESSAR OIL LTD.
Authorized Signatory

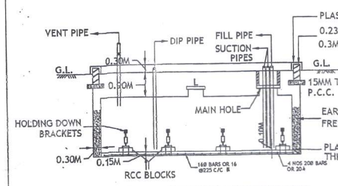

L-SECTION OF U/G TANKS IN EARTHEN PIT
SCALE 1:100

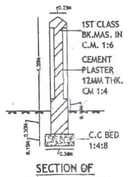

SECTION OF COMPOUNDWALL
SCALE 1:10

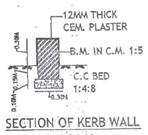

SECTION OF KERB WALL
SCALE 1:30

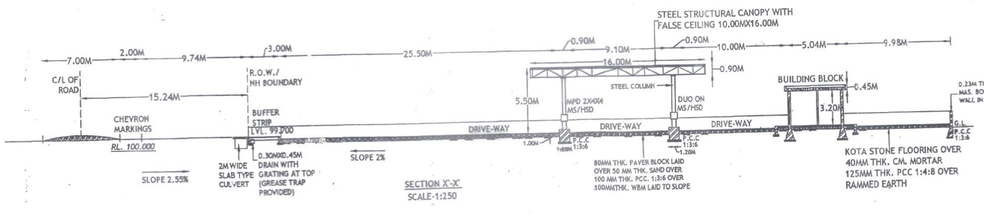

SECTION X-X
SCALE-1:250

DATE	REV. NO.	BRIEF RECORD	INITIAL
REVISIONS			

AREA DETAILS:-

TOTAL PLOT AREA : 2510.985Q.M

AREA UNDER BUILDINGS :54.785Q.M(2.18%)

AREA UNDER CANOPY: 160.005Q.M(6.37%)

TOTAL AREA UNDER BUILDINGS & CANOPY :214.785Q.M(8.55%)

DWG.NO. SP/EOL/NRO-1594

DATE :

DRAWN BY : VINOD ARORA

-Fuel Station Ahead at 1km & 500m	-One way
-Fuel Station	-No Entry
-Fuel Station Ahead	-Compulsory Direction Control
-Give Way	-No Right Turn
	-Fuel Station

Ministry of Road Transport & Highwa
Govt. of India
Bhopal/Chandigarh

LIC. NO.

ESSAR OIL LTD.

LAYOUT AND LOCATION PLAN OF PROPOSED RETAIL OUTLET AT VILLAGE GILL, CH 19.967(LHS), OLD SH-22 (NEW NH-503 A), ON AMRITSAR - TANDA ROAD, TEHSIL & DISTT. AMRITSAR(PB). PIN CODE 143113.

NOS. DRAWG OUT ARE SUPERSEDED SHEETS

APPROVED BY:

Sub Division Engineer
Central Works Sub Division No.2
P.W.D (B&R) Br. Amritsar

THE CYBER SPACE
Plot No. 4, Sector-18, Plant Extn. MIDC, M.S. Road, Kalyan, Kalyan-
421306 (MAH), +918047017047
E-mail:- thecyberspace1718@gmail.com

For ESSAR OIL LTD.
Authorized Signatory