

FORM - A

Form for seeking prior approval of Central Government under section 2 of the Forest (Conservation) Act, 1980 for
Diversion of fresh forest area

PART - I
(To be filled up by User Agency)

A. General Details

A-1. Project Details

(i). Proposal No. : FP/HR/OFC/42720/2019

(ii). Name of Project for which Forest Land is required : Laying of OFC thru installation of 27 Nos of Poles

(iii). Short narrative of the proposal and Project/scheme for which the forest land is required : Laying of OFC in Panipat District 09 Nof off Poles & HDD Methodology (680 meters * 320 meters)

(iv). State : Haryana

(v). Category of the Proposal : Optical Fibre Cable

(vi). Shape of forest land proposed to be diverted : Linear

(vii). Estimated cost of the Project (Rupees in lacs) : 8

(viii). Area of forest land proposed for diversion (in ha.): 0.045

(ix). Non-forest land required for this project (in ha.): 0

(x). Total period for which the forest land is proposed to be diverted (in years): 99

A-2. Details of User Agency

(i). Name : JIO DIGITAL FIBRE PVT LTD

(ii). Address1 : Plot no 93 ph 8 ind area mohali

(iii). Address2 : NIL

(iv). State : Punjab

(v). District : SAS Nagar



11/15/2019

(vi). Pin : 160071

(vii). Landmark : nera ivy hospital

(viii). Email address : amit.o.sharma@ril.com

(ix). Landline Telephone No. : 172-3584180

(x). Fax No. : 172-

(xi). Mobile No. : 7015996735

(xii). Website (if any) : NIL

(xiii). Legal status of User Agency : Private

A-3. Details of Person Making Application

(i). First Name: CHITRAM

(ii). Middle Name: NIL

(iii). Last Name: GAJENDRA

(iv). Gender: Male

(v). Designation: MANAGER

(vi). Address 1: PLOT NO 93 PH 8 B MOHALI

(vii). Address 2: NIL

(viii). State: Punjab

(ix). District: SAS Nagar

(x). Tehsil: S.A.S.Nagar (Mohali)

(xi). Pin: 160071

(xii). Landmark: NEAR IVY HOSPITAL


(xiii). Email Address: ajaykanand1978@rediffmail.com



(xiv). Landline Telephone No.: 172-3584180

(xv). Fax No.: NIL

(xvi). Mobile No.: 7015996735

(xvii). Copy of documents in support of the competence/authority of the person making this application to make application on behalf of the User Agency: **B. Details of land required for the Project**

B-1. Details of proposal seeking prior approval of Central Government under the Act for diversion of forest land for the Project already submitted in the past

List of proposal submitted in Past							
S.no	Proposal Status.	Proposal No.	Moef File No.	Area Proposed for Diversion(Ha.)	Area Diverted(Ha.)	Date of In-Principle Approval	Date of Final Approval
NIL							

B-2. Details of forest land proposed to be diverted

B-2.1 Details of Divisions involved

Details of Divisions involved			
S.no	Division Name	Forest Land(ha.)	Non-Forest Land(ha.)
1.	Panipat	0.045	0
Total		0.045	0

B-2.2 Details of Districts involved

District wise breakup			
S.no	District Name	Forest Land(ha.)	Non-Forest Land(ha.)
1.	Panipat	0.045	0
Total		0.045	0

B-2.3 Village wise breakup

Villages wise breakup			
S.no	Village	Forest Land(ha.)	Non-Forest Land(ha.)
NIL			

B-2.4 Component wise breakup




Component wise breakup

S.no	Component	Forest Land(ha.)	Non-Forest Land(ha.)
1	OFC	0.045	0
	Total	0.045	0

11. Whether Project
Details of


C. Maps of forest land proposed to be diverted


Segment wise details		
Segments	Segment Area(in ha.)	Kml File of Segments (To view KML file on google the same may be downloaded and then open if in google earth install in your computer).
1.	0.045	 View File

(i). Area of forest land proposed to be diverted(in ha.) : 0.045


(ii). Nature of the Project: Linear

(b). No. of Segments : One

(iii). Copy of Survey of India Toposheet indicating boundary of forest land proposed to be diverted: 

(iv). Scanned copy of the Geo-referenced map of the forest land proposed to be diverted prepared by using GPS or Total Station: 

D. Justification for locating the Project in forest land and details of alternatives examined:

- (i). Copy of note containing justification for locating the Project in forest land: 
- (ii). Whether a copy of map indicating location of alternative examine is required to be provided: No
- (a). Reason for not providing such map: NO ALTERNATE ROUTE IS AVAILABLE

E. Employment likely to be generated

- (i). Whether the Project is likely to generate employment?: Yes
- (ii). Permanent/Regular Employment(Number of persons): 30
- (iii). Temporary Employment(Number of person-days): 30

F. Displacement of People due to the Project, if any.

nice.nic.in/viewreport.aspx?pid=FP/HR/OFC/42720/2019



(i). Whether Project involves displacement?: No

G. Details of Cost-Benefit analysis for the Project

(i). Whether the Project requires Cost-Benefit analysis?: No

H. Status of Environmental Clearance

(i). Whether the Project requires Clearance under the Environment (Protection) Act 1986 ? : No

I. Status of Wildelife Clearance

(i). Whether the Project or a part thereof is located in any Protected Area or their Eco sensitive zone? : No

J. Applicability of special provisions governing Scheduled Areas

(i). Whether the Project or a part thereof is located in a Scheduled Area? : No

K. Status of settlement of rights under the Forest Rights Act, 2006 on the forest land proposed to be diverted

(i). Whether the process for settlement of Rights under the Forest Rights Acts 2006 on the forest land proposed to be diverted has been completed? : No




L. Details of land identified for Compensatory Afforestation

(i). Whether non-forest or Revenue forest land is required to be provided by User Agency?: Not Applicable

(ii). Whether the area of non-forest land or Revenue forest land required to be provided by User Agency for raising Compensatory Afforestation is less than area of forest land proposed to be diverted ? : Not Applicable

(iii) . Reason for not providing Non-Forest Land: Not Applicable

Additional information Details

Documents		
S.No	Documents	Remarks
1		GEO REFERENCE MAP
2		SLD
3		LICENCE & REGISTRATION COPY





DIGITAL
LIFE

FOR STAGE-I APPROVALS

FORM-`A`

Form for seeking prior approval under section 2 of the proposals by the State Government and other authorities

(To be filled by user agency)

1. Project Details		
1	Short Narrative of the proposals and project/scheme for which the forest land is required	LAYING aerial cabling thru installation of 09 Nos of own poles from shop named New Saini Purane Darwaje Khidki wala, Jatal Road, Panipat (320 meters) & underground laying of Optical Fibre Cable from Setia Petrol Pump to Idgah Road mod on Asand Road, Panipat (680 meters) Panipat City & District, Haryana The Land measuring is 0.0450 ha falling in the revenue estate of Yamunanagar by Jio Digital Fibre Private Limited.
2	Map showing the required forest land, boundary of adjoining forest on a 1,50,000/- scale map	Map Enclose
3	Cost of the Project	Approx. Rs 08.00 Lac
4	Justification for locating the project in forest area	No Alternative Route
5	Cost-Benefit analysis (to be enclosed)	NA
6	Employment likely to be generated	NA

2. Purposes wise breakup of the total land required			
Sr. No	Name of Purpose	Area in Ha	Present use of land
1	LAYING aerial cabling thru installation of 09 Nos of own poles from shop named New Saini Purane Darwaje Khidki wala, Jatal Road, Panipat (320 meters) & underground	1) Route Length 1000 Meters. 2) Route Width 0.45 3) Total Square meters (1 x	Forest Land (Laying OFC)

Jio Digital Fibre Private Limited: CIN U64200GJ2018PTC105652

Registered Office: Office - 101, Saffron, Nr. Centre Point, Panchwati 5 Rasta, Ambawadi, Ahmedabad-380006, Gujarat, India.

Tel no: 079-35600100





DIGITAL LIFE

laying of Optical Fibre Cable from Setia Petrol Pump to Idgah Road mod on Asand Road, Panipat (680 meters) Panipat City & District, Haryana The Land measuring is 0.0450 ha falling in the revenue estate of Yamunanagar by Jio Digital Fibre Private Limited.	2) = 450 sq meters 4) Total Hectare (3 / 10000) = 0.0450 hectare	
---	---	--

3. Details of displacement of the people due to the project If any

i	Number of Families	NA
ii	Number of Scheduled cast/scheduled tribe families	NA
iii	Rehabilitation plan (To be enclosed If any)	NA

4. Others Details

Whether clearance under environment (protection) Act, 1996? (YES/NO) If yes kindly sent environment clearance copy	NA		
Undertaking to bear the cost of raising and maintenance of compensatory afforestation and / or penal compensatory afforestation as well as cast of protection and regeneration of safety zone, as per the schedule prepared by the State Govt.	NA		
Details of certificates/documents enclosed as required under the instructions	Sr. No	Name of Document	Page No. 1
	1	Site Map	
	2	Survey Map	
	3	Checklist No. 4,7,8, 10, 11, 12, 13 & 24	

Date.....
Place.....


(Signature of User Agency)