


AREA STATEMENT

Name of Work:- Improvements the road from Km 121/0 to Km 154/0 of Nakrekal to Mallampally of NH-365 in Warangal district in Telangana (Jamandlapally Reserve Forest)		
1	Total length of the road	33 kms
2	Length of road inside Reserve Forest	3.30 Kms
3	Width of the Forest land required for road work	25 mts. 3.30 Kms X 25 mts = 8.25 Ha
4	Width of the existing road	12 mts. 3.30 Kms X 12 mts = 3.96 Ha
5	Required Forest Area	8.25 - 3.96 = 4.29 Ha


Executive Engineer (R&B)
N.H. Division, Warangal

Counter signed by


Divisional Forest Officer
Warangal(South) Division


CERTIFICATES

Annexure -III

CERTIFICATE

(For Sl.No. 2 of Check List)

This is ~~to~~ certified that the forest area of 4.29 Ha proposed for widening is the barest minimum for improvements the road from km 121/0 to 154/0 of Nakrekal to Mallampally of NH-365 in Warangal district, Telangana.



Executive Engineer (R&B)
N.H. Division, Warangal

Annexure -IV

CERTIFICATE

(For Sl.No. 3 of Check List)

It is certified that the Project is belongs to Government of India as per special provision for Central Government Projects Compensatory afforestation may be raised on degraded Forest land.



Executive Engineer (R&B)
N.H. Division, Warangal

Annexure -V
UNDERTAKING

(For Sl.No. 9 of Check List)

I/We do here by give an un-conditional and irreversible undertaking to pay the cost of exploitation of tree growth on the forest land proposed for diversion under the project as and when demanded by the forest authorities and also undertake to pay the additional amount if any due to escalation or any other charges at later date as per the demand raised by the Forest Authorities.


We also undertake to deposit the said cost of exploitation of trees in the manner that would be suggested by the concerned Forest Authorities, in-respect of Improvements the road from km 121/0 to 154/0 of Nakrekal to Mallampally of NH-365 in Warangal district, Telangana.


Executive Engineer (R&B)
N.H. Division, Warangal

Annexure -VI
CERTIFICATE

(For Sl.No. 10 of Check List)

It is ~~to~~ certified that No tree growth is effected due to this project of Improvement the road from Km 121/0 to 154/0 of Nakreakal to Mallampally of NH-365 in Warangal district, Telangana.

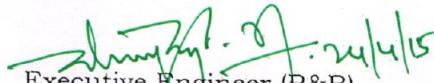

Executive Engineer (R&B)
N.H. Division, Warangal

Annexure -VII

CERTIFICATE

(For Sl.No. 14 of Check List)

It is ~~to~~ certified that Improvements to the existing road and C.D. works from Mahabubabad to Narsampet and land is not required compensatory afforestation. The compensatory afforestation may be raised on degraded forest land twice in extent of forest area being diverted as per 3.2 VIII special provision for Central Government Projects. Hence, there is no necessity for issue of certificate for the above by Deputy Commissioner.



Executive Engineer (R&B)
N.H. Division, Warangal

Annexure -VIII

CERTIFICATE

(For Sl.No. 16 of Check List)


It is ~~to~~ certified that the Improvements to the existing road and C.D. works from Mahabubabad to Narsampet and land is not required to be acquired for compensatory afforestation. The compensatory afforestation may be raised on degraded forest land twice in extent of forest area being diverted as per 3.2 VIII special provision for Central Government Projects and cost of the same will be paid as ~~d~~demanded by the Forest Department.


Executive Engineer (R&B)
N.H. Division, Warangal

Annexure -IX
CERTIFICATE

(For Sl.No. 18 of Check List)

It is ~~to~~ certified that the Improvements to the existing road and C.D. works from Mahabubabad to Narsampet ^{and the land is not required for the} the compensatory afforestation. The compensatory afforestation may be raised on degraded forest land twice in extent of forest area being diverted as per 3.2 VIII special provision for Central Government Projects. Therefore, following detailed compensatory afforestation scheme for non-forest area / degraded forest area clearly showing the plantation technique does not arise.



Executive Engineer (R&B)
N.H. Division, Warangal

Annexure -X

CERTIFICATE

(For Sl.No. 11 of Check List)

Certified that the work was not commenced, hence no violation of the provisions of the Forest (Conservation) Act, 1980 is occurred.


Divisional Forest Officer,
Warangal South Division.




Annexure -XI

CERTIFICATE

(For Sl.No. 12 of Check List)

Certified that there is no violation of the provisions of Forest conservation Act, 1980 occurred, the circumstances leading to violation of date of commencement of work / activity does not arise.


Divisional Forest Officer,
Warangal South Division.




Annexure -XII

CERTIFICATE

(For Sl.No. 13 of Check List)


Certified that no work is commenced in Non-Forest area, hence the violation of guideline does not arise.


Divisional Forest Officer,
Warangal South Division.




Annexure -XIII
CERTIFICATE
(For Sl.No. 22 of Check List)

Cerified that the list of trees species-wise/girth class-wise are enclosed.


Divisional Forest Officer,
Warangal South Division.


Annexure -XIV
CERTIFICATE
(For Sl.No. 23 of Check List)

It is to certified that the proposals does not affect any monument of historical, religious, archeological or recreational importance. The project is passing through the Jamandla pally Reserve Forest for extent of 3.30 Kms. And requiring the 4.29 Hectrares of Forest land.


Divisional Forest Officer,
Warangal South Division.

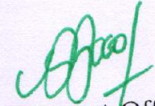
Annexure -XV
CERTIFICATE
(For Sl.No. 25 of Check List)

This is to certify that the Divisional Forest Officer, Warangal South Division has inspected the site of existing road from Mahabubabad-Narsampet on 13-4-2015


Divisional Forest Officer,
Warangal South Division.

Annexure -XVI
CERTIFICATE
(For Sl.No. 28 of Check List)

It is to certify that all the required annexures and particulars pertaining to the proposals have been furnished in English.


Divisional Forest Officer,
Warangal South Division.