

वन विभाग हरियाणा
कार्यालय:- उप वन संरक्षक, यमुनानगर
दूरभाष 01732-237821

क्रमांक:
सेवा मे,

1490

दिनांक: 25-09-2020

मुख्य वन संरक्षक उत्तरी परिमण्डल
अम्बाला शहर।

विषय:-

Diversion of 0.1145 hac.(2544 Meters) of Forest land for laying OFC of JIO Digital Fibre Pvt. Ltd. Ground Floor, Reliance House RK4 Square, Building No 4, DLF Ciber City, Phase II, Gurugram, Haryana 12202, From Between Electricity Board to HSEB Quarters (164 Meters) toward Kanaiya Sahib Chowk, From Opp Spring Field School to House No. 345, Aadharsh-Nagar (1580 Meters) and from Kamani Chowk to Kanaiya Sahib Chowk (800 Meters) Total Length of Route is 2544 Meters (0.1145 Ha.) under Forest Division and District Yamuna Nagar. Online Proposal No. FP/HR/OFC/47270/2020


उपरोक्त विषय के सम्बन्ध में आपको सूचित किया जाता है कि JIO Digital Fibre Pvt. Ltd. Ground Floor, Reliance House RK4 Square, Building No 4, DLF Ciber City, Phase II, Gurugram, Haryana द्वारा इस वन मण्डल के अधीन From Between Electricity Board to HSEB Quarters (164 Meters) toward Kanaiya Sahib Chowk, From Opp Spring Field School to House No. 345, Aadharsh Nagar (1580 Meters) and from Kamani Chowk to Kanaiya Sahib Chowk (800 Meters) in District Yamuna Nagar रोड के साथ-2 ऑप्टिकल फाइबर लाइन बिछाने का कार्य किया जाना है। इस कार्य में वन विभाग की 0.1145 है0 वन भूमि का उपयोग किया जाएगा। इस केस में कोई भी वृक्ष बाधक नहीं है। यूजर एजेंसी द्वारा वन संरक्षण अधिनियम 1980 की उल्लंघना नहीं की गई है।

भारत सरकार पर्यावरण एवं वन मंत्रालय चण्डीगढ़ के पत्र क्रमांक 9-1263/2001-ROC दिनांक 30.12.2004 तथा FC-11/165/2019-FC दिनांक 27.07.2020 के द्वारा दी गई हिदायतों अनुसार भूमिगत केबल लाइन बिछाने हेतु प्रस्ताव में जहां पर विभागीय वृक्ष प्रभावित नहीं होगा ऐसे प्रस्ताव में यूजर एजेंसी से प्रतिपूर्ति पौधारोपण हेतु राशि प्राप्त नहीं की जायेगी।

इसके अतिरिक्त भारत सरकार पर्यावरण एवं वन मंत्रालय चण्डीगढ़ के पत्र क्रमांक F.No.5-3/2007-FC दिनांक 05.02.2009 के द्वारा एन0पी0वी0 की राशि लेने पर भी छुट प्रदान की जा चुकी है।

अतः यूजर एजेंसी द्वारा वन संरक्षण अधिनियम 1980 के तहत दिये गए प्रपत्रों, साईट प्लान, निरीक्षण रिपोर्ट इत्यादि की प्रतियां पत्र के साथ सलंगन आगामी आवश्यक कार्यावाही हेतु प्रेषित है।

सलंगन/ उपरोक्त


उप वन संरक्षक
यमुनानगर।

CHECK-LIST

OF

DOCUMENTS/INFORMATION REQUIRED FOR PROPOSAL FOR DIVERSION OF FOREST LAND FOR NON FORESTRY USE UNDER FOREST (CONSERVATION) ACT, 1980

FOR STAGE-I APPROVALS

I Documents/Information Required for All Proposals

S.No.	Name of the Document (s)	Provided or Not	If not Provided Why?	Page Number
1	Check-list of the project proposal	yes	—	1-7.
2	Demand letter of the project authority/ applicant, if submitted.	yes	—	8
3	Main application form from Part-I to V as prescribed in the Rules under the FCA with all its columns duly filled up and signed by the competent authority with date, place and official seal. All the information in Part-I of Form-A including item-wise breakup of the forest area required, must be given in the form itself by expanding the columns	yes	—	9-18
4	Detailed note on the project. It must include the information regarding the number of villages and number of persons to be benefited from the project including employment generation.	yes	—	24
5	Map of the project site/forest area required clearly showing forest boundaries and adjoining areas with their land use in distinct colours in 1:50000 or any suitable scale on original Survey of India topo sheet. If the area is very small, in addition to above, an index map may be submitted showing forest boundaries and a location map on a larger scale with land use of the area required duly signed by DFO/CF concerned.	yes	—	19
6	Layout plan of project site approved by competent authority. In case of linear diversion of forest land, linear map or a diagrammatic map of the project site should be enclosed.	yes	—	20-23

7	Statement showing the details of forest area involved i.e. Survey No. /Coupe No. /Compartment No., etc., and item-wise breakup of the forest area proposed for diversion duly signed by DFO (in the prescribed format).	Yes	—	25-26
8	Statement showing the details of non-forest area involved in the proposal (in the prescribed format).	Yes	—	27
9	Certificate from the Collector/Deputy Commissioner that no alternative suitable non-forest land is available for the project in question.	—	—	—
10	Justification for locating the project in forest area to be submitted by User Agency and countersigned by DFO.	Yes	—	28
11	Certificate for minimum use of forest land to be submitted by the User Agency, giving details of area and trees involved in the alternatives examined and reasons for their rejection duly countersigned by DFO (in the prescribed format).	Yes	—	29
12	Undertaking by the User Agency to bear the cost of compensatory afforestation duly counter signed by the DFO (in the prescribed format).	Yes	—	30
13	Undertaking by the User Agency to pay the Net Present Value (NPV) of the forest land involved duly countersigned by DFO (in the prescribed format).	Yes	—	31
	Undertaking by the User Agency to pay the Additional Net Present Value (NPV), if any, of the forest land involved duly countersigned by DFO (in the prescribed format) as decided at a later date as per the decision of the Supreme Court.	Yes	—	34
14	A certificate from the competent authority in the State in the prescribed (vide MoEF letter No. 11-9/98-FC (pt.) dated 5 th July 2013) format that all forest rights under the Forest Rights Act, 2006 have been settled in respect of the forest area proposed for diversion, wherever applicable. In case, the process for settlement of rights under FRA has not been initiated, grant of stage-I approval under the FCA to the proposal will be considered only if a certificate from the competent authority concerned, clearly stating that the process for settlement of rights under the FRA has not been initiated along with evidences	—	—	—

	supporting that settlement of rights under the FRA will be initiated and completed before the final approval, is enclosed with the proposal (vide F. No. 11-179/2012-FC Dated: December 20, 2013).	-	-	-
15	Species-wise and girth class-wise enumeration list and abstract of trees (abstract to be given at the end of the list) standing on the forest area in question neatly typed or computerized and duly signed by DFO.	-	-	-
16	Site inspection report of the forest area involved in the project proposal by the DFO concerned or higher level forest officer in prescribed format (in the prescribed format).	yes	-	32
17	Details of non-forest land/degraded forest area identified for compensatory afforestation viz. Survey No./ Compartment No./Khasra No./Khatoni No., Village, Tehsil, District, etc., along with map in appropriate scale showing the boundaries of adjoining forest areas with their use in distinct colours (in the prescribed format).	-	-	-
18	Detailed scheme for compensatory afforestation on identified non-forest area/ degraded forest area, as the case may be, at prevalent wage rates duly signed by DFO and countersigned by the CF concerned. The CA scheme must include all the technical details, details of work schedule, total financial outlay and proposed monitoring mechanism (in the prescribed format).	yes	-	33
19	Certificate from the DFO, that non-forest land selected for compensatory afforestation is in a compact block and contiguous to forest area or in close proximity of forest area and suitable from the management and protection point of view.	-	-	-
20	Suitability certificate from the Divisional Forest Officer that the land identified for compensatory afforestation is suitable for raising plantation (in the prescribed format).	-	-	-
21	Certificate from the Chief Secretary regarding non-availability of non-forest land in the state for raising compensatory afforestation, wherever applicable. This certificate will be based on the certificate signed by the DFO and Deputy Commissioner/Collector of the district concerned about non-availability of such non-forest land.	-	-	-
22	In case of proposal which requires entry/exit through Protected Forest strips along	-	-	-

	roads/railway lines/canals, the following information/documents must be given :- a) No Objection Certificate (NOC) of the land owning agency i.e. NHAI/PWD, Railways or Canal/ Irrigation Department b) Change of Land Use certificate from Town and Country Planning/ any other competent authority.	yes	—	40
23.	For the projects involving forest land for construction of buildings/right of way for buildings, the built-up area, details of DG sets to be installed, and raw materials to be used (in case of industries) should be clearly mentioned.	—	—	—
24	Status of clearance under Environment (Protection) Act, 1986, wherever required.	—	—	—
25	NOC of the State Pollution Control Board for establishment of the project, wherever required.	—	—	—
26	Detailed scheme for rehabilitation of project affected persons, wherever required.	—	—	—
27	Detailed Catchment Area Treatment Plan, wherever required. The CAT Plan should be prepared on the basis of actual survey of area and its classification in various categories requiring different engineering/ afforestation and other treatments in phased manner.	—	—	—
28	Detailed Reclamation Plan, wherever required. It should be realistic exhaustive and complete in all respects along with relevant maps in distinct colours. It should also include the details of back fillings, afforestation and execution of such works, wherever required.	—	—	—
29	Cost benefit analysis as per the guidelines issued under forest (Conservation) Act, 1980 in prescribed format, wherever required.	—	—	—
30	Any other information/documents necessary for giving clarifications on the project, may be specified and attached.	yes	—	35-39

II Documents/Information Required for Proposals for Roads, Railway Lines, Canals and Transmission Lines				
31	The following information/documents must be given :- a) Length and width of Road/Railway line/ Canal/ Transmission line passing through forest and non forest area. b) In case of expansion of already	—	—	yes

	existing road/railway line/canal, linear plan clearly showing in distinct colours the already existing road (from beginning to end), the width of the proposed road/railway line/canal to be expanded, and the remaining width of the Protect Forest strip, if any, which would be left after expansion.			
	c) In case of transmission line, the following details may also be given :- i) Number of towers to be erected both in forest and non forest area. ii) Width of the right of way for transmission line.			

III Documents/Information Required for Proposals for Hydro Electric Projects				
32	The following information/document must be given :- a) Component-wise total area requirement b) Copy of Memorandum of Understanding c) Copy of Techno-Economic Clearance d) Copy of Implementation Agreement e) NOC from Irrigation and Public Health Department f) NOC from Fisheries Department g) Authorization to the applicant by the Project Authority			

IV Documents/Information Required for Proposals for Mining				
33	The following information/documents must be given :- I New Proposals a) Certificate from the competent authority like District Mining Officer/Geologist, regarding non-availability of the same mineral/ore in the nearly non-forest area. b) Estimated reserve of each mineral/ore in the forest area and non-forest area. c) Total area demanded and extent of forest area involved in the proposed			

mining lease shown in distinct colours on relevant maps

- d) Proposed period of mining lease.
- e) Minimum distance of the proposed site from Wildlife Sanctuary and National Park.
- f) A copy of the mining plan duly approved by IBM, Nagpur.
- g) Phased reclamation plan of the project area.
- h) Copy of lease deed/agreement entered into with the district authorities.
- i) The details of Safety Zone Area for the mining as per para 4.7 of the guidelines. The undertaking from the project authority to bear the cost of fencing of safety zone area and afforestation over one and half times of degraded forest area. The details of safety zone to be ascertained by the competent authority viz. Indian Bureau of Mines/ Deptt., of Geology and Mining of the State Government.

II) In case of renewal of Mining Lease

- a) A brief profile of the lessee/ company should be submitted giving details of their existing mining leases in the State with their capacity of production, the present level of average annual production, location of these pits and the status of reclamation of forest land that are exhausted of minerals.
- b) Complete details of existing or proposed leases in that particular forest area with their present status should be indicated on the Survey of India Topo-sheet in appropriate scale.
- c) The State Government shall forward the complete proposal to the RO/MoEF at least six months prior to the expiry of the existing lease. In case of any delay, a details report elaborating the causes of delay shall be forwarded along with the

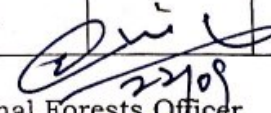
	proposal.			
	d) A resolution of Gram Panchayat/ Local Body of the area endorsing the proposal that the project is in the interest of the people living in and around the proposed forest land.			

V	Documents/Information Required for Proposals for Retail Outlets of an Oil Companies			
34	<p>The following information/ documents must be given :-</p> <p>a) Copy of letter of intent issued by the oil Company.</p> <p>b) Site selection certificate as per Govt. of India guidelines. The DFO should certify the distance between two retail outlets on either side of the outlet in question.</p> <p>c) Layout plan showing dimensions of proposed approach road for entry and exit with clear area calculations.</p> <p>d) Map clearly indicating the directions of the road leading from....to.....</p> <p>e) The area calculations for the curves should invariably be given in the layout plan.</p> <p>f) NOC from NHAI/PWD/Urban or local body</p> <p>g) NOC from Town and Country Planning/ local body</p> <p>h) Certificate by User Agency to the effect that no High Tension line passing above the proposed site duly countersigned by DFO</p> <p>i) A Certificate by User Agency to the effect that no LP Gas godown is located near the proposed site duly countersigned by DFO</p>			

Date.....

Place.....

Seal.....


 Divisional Forests Officer
 Dy. Conservator of Forests
 Yamunanagar Forest Division,
 Yamunanagar



DIGITAL
LIFE

DATED _____

TO
THE DIVISIONAL FOREST OFFICER
YAMUNANAGAR DIVISION
YAMUNANAGAR DISTRICT
HARYANA

SUBJECT: DIVERSION OF 0.1145 (2544 METERS) FOREST LAND FOR LAYING OFC OF JIO DIGITAL FIBRE PRIVATE LIMITED, GROUND FLOOR, RELIANCE HOUSE RK4 SQUARE, BUILDING NO 4, DLF CYBER CITY, PHASE II, GURGRAM, HARYANA 12202, FROM BETWEEN ELECTRICITY BOARD TO HSEB QUARTERS (164 METERS) TOWARD KHANAYISAHAB CHOWK, FROM OPP SPRING FIELD SCHOOL TO HOUSE NO 345, AADHARSH NAGAR (1580 METERS) AND FROM KAMANI CHOWK TO KANAIYASAHAB CHOWK (800) METERS IN TEHSIL & DISTRICT YAMUNANAGAR, HARYANA

TOTAL LENGTH OF ROUTE IS 2544 METERS (0.1145 HECTARE) IN FOREST DIVISION, YAMUNANAGAR (HARYANA).

Dear Sir,

You are requested that on the above mentioned subject, we are hereby submitting form for diversion of 0.1145 hectare of forest Land for access of forest land from between Electricity Board to HSEB Quarters (164 meters) toward Khanayisahab Chowk, from Opp Spring Field School to House No 345, Aadharsh Nagar (1680 meters) and from Kamani Chowk to Kanaiyasahab Chowk (800) meters in Tehsil & District Yamunanagar, Haryana

All the work of laying of OFC will be done by Horizontal Directional Device (HDD) machine i.e underground methodology with 1x1 meter pit with the gap of 150-200 meters between each & every pit.

We request you to kindly accord your approval at earliest after completion of all formalities & process. You are also humbly requested that kindly issue us permission and Demand note (if applicable) on the below mentioned address.

**Jio Digital Fibre Private Limited, Ground Floor, Reliance House,
Rk4 Square, Building No 4, Cyber city, Phase - II, Gurgram 122002**

We shall be thankful to you

Thanking your

Yours Sincerely

For Jio Digital Fibre Private Limited

(Authorized Signatory)
(User Agency)

Please Note: - For any further Correspondence, kindly write to Mr Ajay Anand, Mobile No 7015996735 C/o Jio Digital Fibre Private Limited, Plot No B 93, Industrial Area, Focal Point, Phase - VIII, Mohali, Punjab Pin Code 160071

Jio Digital Fibre Private Limited: CIN U64200GJ2018PTC105652

Registered Office: Office - 101, Saffron, Nr. Centre Point, Panchwati 5 Rasta, Ambawadi, Ahmedabad-380006, Gujarat, India.
Tel no: 079-35600100

FULL TITLE OF THE PROJECT: DIVERSION OF 0.1145 (2544 METERS) FOREST LAND FOR LAYING OFC OF JIO DIGITAL FIBRE PRIVATE LIMITED, GROUND FLOOR, RELIANCE HOUSE RK4 SQUARE, BUILDING NO 4, DLF CYBER CITY, PHASE II, GURGRAM, HARYANA 12202, FROM BETWEEN ELECTRICITY BOARD TO HSEB QUARTERS (164 METERS) TOWARD KHANAYISAHAB CHOWK, FROM OPP SPRING FIELD SCHOOL TO HOUSE NO 345, AADHARSH NAGAR (1680 METERS) AND FROM KAMANI CHOWK TO KANAIYASAHAB CHOWK (800) METERS IN TEHSIL & DISTRICT YAMUNANAGAR, HARYANA

File No. : FP/HR/OFC/47270/2020

DATED 10.07.2020

FORM – "A"

FORM FOR SEEKING PRIOR APPROVAL UNDER SECTION 2 OF THE PROPOSALS BY THE STATE GOVT. AND OTHER AUTHORITIES.

PART – I

(To be filled by User Agency)

1	Project Detail	Requirement of 0.1145 hectare (2544 km) of forest land.
2	Short Narratives of the proposal and project / Scheme for which the forest land is required	Laying of Optical Fibre Cable by Jio Digital Fibre Private Limited to Jio Digital Fibre Private Limited, Ground Floor, Reliance House, Rk4 Square, Building No 4, Building No 4, Cyber city, Phase – II, Gurgram, from between Electricity Board to HSEB Quarters (164 meters) toward Khanayisahab Chowk, from Opp Spring Field School to House No 345, Aadharsh Nagar (1580 meters) and from Kamani Chowk to Kanaiyasahab Chowk (800) meters in Tehsil & District Yamunanagar, Haryana
3	Map showing the required forest area, boundary of adjoining forest on a 1: 50000 scale map	Map Enclosed
4	Cost of Project	Rs. 05 Lac
5	Justification for locating the project in forest area.	No Alternative Route (Checklist No 10 enclosed herewith)
6	Cost Benefit Analysis (To be enclosed)	NA
7	Employment likely to be generated	15 No. unskilled labours

2. Purpose wise breakup of the total land required

Sr. No	Name of Purpose	Area In Hectare (Calculation)	Present use of land
1	Laying of Optical Fibre Cable by Jio Digital Fibre Private Limited to Jio Digital Fibre Private Limited, Ground Floor, Reliance House, Rk4 Square, Building No 4, Building No 4, Cyber city, Phase – II,	(1)Length= 2544 Meters (2)Width= 0.45 Meters (3) Square Meters (1x2) 2544 x 0.45 = 1145	Forest Land (Laying of OFC)



Jio Digital Fibre Private Limited: CIN U64200GJ2018PTC105652

Registered Office: Office - 101, Saffron, Nr. Centre Point, Panchwati 5 Rasta, Ambawadi, Ahmedabad-380006, Gujarat, India.
Tel no: 079-35600100

Gurgram, from between Electricity Board to HSEB Quarters (164 meters) toward Khanayisahab Chowk, from Opp Spring Field School to House No 345, Aadharsh Nagar (1580 meters) and from Kamani Chowk to Kanaiyasahab Chowk (800) meters in Tehsil & District Yamunanagar, Haryana	(4) Hectare = (/10000) 0.1145 Hectare Area	
--	---	--

3. Detail of Displacement of the people due to the Project if any

1.	Numbers of Families	NA
2	Number of Scheduled Cast/Scheduled tribe Families	NA
3	Rehabilitation plan (To be enclosed if any)	NA

4. Others Detail

Whether clearance under Environmental (Protection) Act, 1986 required?	NA	
Undertaking to bear the cost of raising and maintenance of compensatory afforestation and for penal compensatory afforestation as well as cost for protection and regeneration of Safety Zone, etc., as per the scheme prepared by the State Government (Undertaking to be enclosed)	Undertaking for payment for cost of Afforestation with upward revision if any will be payable is enclosed. (Check List No 12 & Check List No 13 & 24)	
Details of Certificates / documents enclosed as required under the instructions.	Sr. No	Name of Documents
	1.	Site Map
	2.	Survey Map
	3.	Check List No 4,7,8,10,11,12,13 & 24

Date.....

Place.....



Signature of User Agency
Authorized Signatory

Jio Digital Fibre Private Limited: CIN U64200GJ2018PTC105652

Registered Office: Office - 101, Saffron, Nr. Centre Point, Panchwati 5 Rasta, Ambawadi, Ahmedabad-380006, Gujarat, India.
Tel no: 079-35600100

FORM - A

Form for seeking prior approval of Central Government under section 2 of the Forest(Conservation) Act, 1980 for
Diversion of fresh forest area

PART - I

(To be filled up by User Agency)

A. General Details**A-1. Project Details**

(i). Proposal No. : FP/HR/OFC/47270/2020

(ii). Name of Project for which Forest Land is required : Laying of U/G OFC in FSA 0102 & 0127 Yamunanagar Division (0.1145 hectare)

(iii). Short narrative of the proposal and Project/scheme for which the forest land is required : Laying Underground OFC (FSA YMGR 0102 & 0127) in yamunanagar Division, Haryana (1580+800+164 meters). 0.1145 hectare

(iv). State : Haryana

(v). Category of the Proposal : Optical Fibre Cable

(vi). Shape of forest land proposed to be diverted : Linear

(vii). Estimated cost of the Project(Rupees in lacs) : 5

(viii). Area of forest land proposed for diversion(in ha.): 0.1145

(ix). Non-forest land required for this project(in ha.): 0

(x). Total period for which the forest land is proposed to be diverted(in years): 99

A-2. Details of User Agency

(i). Name : JIO DIGITAL FIBRE PVT LTD

(ii). Address1 : Plot no 93 ph 8 ind area mohali

(iii). Address2 : NIL

(iv). State : Punjab

(v). District : SAS Nagar

(vi). Pin : 160071



(vii). Landmark : nera ivy hospital

(viii). Email address : amit.o.sharma@ril.com

(ix). Landline Telephone No. : 172-3584180

(x). Fax No. : 172-

(xi). Mobile No. : 7015996735

(xii). Website (if any) : NIL

(xiii). Legal status of User Agency : Private

A-3. Details of Person Making Application

(i). First Name: CHITRAM

(ii). Middle Name: NIL

(iii). Last Name: GAJENDRA

(iv). Gender: Male

(v). Designation: MANAGER

(vi). Address 1: PLOT NO 93 PH 8 B MOHALI

(vii). Address 2: NIL

(viii). State: Punjab

(ix). District: SAS Nagar

(x). Tehsil: S.A.S.Nagar (Mohali)

(xi). Pin: 160071


(xii). Landmark: NEAR IVY HOSPITAL

(xiii). Email Address: ajaykanand1978@rediffmail.com

(xiv). Landline Telephone No.: 172-3584180

(xv). Fax No.: NIL

(xvi). Mobile No.: 7015996735



(xvii). Copy of documents in support of the competence/authority of the person making this application to make application on behalf of the User Agency:

B. Details of land required for the Project

B-1. Details of proposal seeking prior approval of Central Government under the Act for diversion of forest land for the Project already submitted in the past

List of proposal submitted in Past							
S.no	Proposal Status.	Proposal No.	Moef File No.	Area Proposed for Diversion(Ha.)	Area Diverted(Ha.)	Date of In-Principle Approval	Date of Final Approval
NIL							

B-2. Details of forest land proposed to be diverted

B-2.1 Details of Divisions involved

Details of Divisions involved			
S.no	Division Name	Forest Land(ha.)	Non-Forest Land(ha.)
1.	Yamuna Nagar	0.1145	0
Total		0.1145	0

B-2.2 Details of Districts involved

District wise breakup			
S.no	District Name	Forest Land(ha.)	Non-Forest Land(ha.)
1.	Yamunanagar	0.1145	0
Total		0.1145	0

B-2.3 Village wise breakup

Villages wise breakup			
S.no	Village	Forest Land(ha.)	Non-Forest Land(ha.)
NIL			

B-2.4 Component wise breakup

Component wise breakup			
S.no	Component	Forest Land(ha.)	Non-Forest Land(ha.)
1	OFC	0.011448	0
Total		0.011448	0

C. Maps of forest land proposed to be diverted


Division 1. : Yamuna Nagar	





(i). Area of forest land proposed to be diverted(in ha.) : 0.1145

(ii). Nature of the Project: Linear


(b). No. of Segments : One

Segment wise details		
Segments	Segment Area(in ha.)	Kml File of Segments (To view KML file on google the same may be downloaded and then open if in google earth install in your computer).
1.	0.1145	 View File

(iii). Copy of Survey of India Toposheet indicating boundary of forest land proposed to be diverted: 

(iv). Scanned copy of the Geo-referenced map of the forest land proposed to be diverted prepared by using GPS or Total Station: 

D. Justification for locating the Project in forest land and details of alternatives examined:

(i). Copy of note containing justification for locating the Project in forest land: 

(ii). Whether a copy of map indicating location of alternative examine is required to be provided:
No

(a). Reason for not providing such map: no alternate route is available

E. Employment likely to be generated

(i). Whether the Project is likely to generate employment?: Yes

(ii). Permanent/Regular Employment(Number of persons): 15

(iii). Temporary Employment(Number of person-days): 10

F. Displacement of People due to the Project, if any.

(i). Whether Project involves displacement?: No

G. Details of Cost-Benefit analysis for the Project

(i). Whether the Project requires Cost-Benefit analysis?: No

H. Status of Environmental Clearance

(i). Whether the Project requires Clearance under the Environment (Protection) Act 1986?: No

forestsclearance.nic.in/viewreport.aspx?pid=FP/HR/OFC/47270/2020



5/2020

I. Status of Wildlife Clearance

(i). Whether the Project or a part thereof is located in any Protected Area or their Eco sensitive zone? : No

J. Applicability of special provisions governing Scheduled Areas

(i). Whether the Project or a part thereof is located in a Scheduled Area? : No

K. Status of settlement of rights under the Forest Rights Act, 2006 on the forest land proposed to be diverted

(i). Whether the process for settlement of Rights under the Forest Rights Acts 2006 on the forest land proposed to be diverted has been completed? : No














L. Details of land identified for Compensatory Afforestation

(i). Whether non-forest or Revenue forest land is required to be provided by User Agency?: Not Applicable

(ii). Whether the area of non-forest land or Revenue forest land required to be provided by User Agency for raising Compensatory Afforestation is less than area of forest land proposed to be diverted?: Not Applicable

(iii). Reason for not providing Non-Forest Land: Not Applicable

Additional information Details

Documents		
S.No	Documents	Remarks
1		FULL TOPO SHEET
2		CHECK LIST NO 04
3		CHECK LIST NO 07
4		CHECK LIST NO 08
5		CHECK LIST NO 10
6		CHECK LIST NO 11
7		SLD 1
8		SLD 2
9		SLD 3
10		FRA Exempted Letter
11		License Copy
12		CHECK LIST NO 12
13		CHECK LIST NO 13

7/25/2020

View Form A Part 1

14		CHECK LIST NO 24
15		FRA EXEMPTED LETTER



forestsclearance.nic.in/viewreport.aspx?pid=FP/HR/OFC/47270/2020

Full Title of the project: Diversion of 0.1145 hac.(2544 Meters) of Forest land for laying OFC of JIO Digital Fibre Pvt. Ltd. Ground Floor, Reliance House RK4 Square, Building No 4, DLF Ciber City, Phase II, Gurugram, Haryana 12202, From Between Electricity Board to HSEB Quarters (164 Meters) toward Kanaiya Sahib Chowk, From Opp Spring Field School to House No. 345, Aadharsh Nagar (1580 Meters) and from Kamani Chowk to Kanaiya Sahib Chowk (800 Meters) Total Length of Route is 2544 Meters (0.1145 Ha.) under Forest Division and District Yamuna Nagar.

Online Proposal No. FP/HR/OFC/47270/2020
Date of Proposal :

PART -II

(To be filled by the concerned Divisional Forests Officer)

- 1. Location of the project /Scheme**
 - (i) State/Union Territory Haryana
 - (ii) District Yamuna Nagar
 - (iii) Forest Division Yamuna Nagar
 - (iv) Area of Forest land proposed for diversion (in Ha) 0.1145 Ha
 - (v) Legal status of the forest PF
 - (vi) Density of vegetation 0.2
 - (vii) Species-wise (scientific names) and diameter class-wise enumeration of trees (to be enclosed. In case of irrigation/hydel projects enumeration at FRL, FRL-2 meter & FRL4 meter also be enclosed) Nil
 - (viii) Brief note on vulnerability of the forest area to erosion. Nil
 - (ix) Approximate distance of proposed site for diversion from boundary of forest.
 - (x) Whether it forms a part of National park, wildlife Sanctuary, Biosphere Reserve, Tiger Reserve, Elephant corridor etc, (If so, the details of the area and comments of the Chief Wildlife Warden to be annexed) No.
 - (xi) Whether any rare/endangered /unique species of flora and fauna found in the area if so details thereof. No.
 - (xii) Whether any protected archaeological /heritage site defense establishment or any other important monument is located in the area. If so, the details thereof with NOC from competent authority, if required. No.
- 2. Whether the requirement of forest land as proposed by the user agency in col. 2 of Part -I is unavoidable and barest minimum for the project. If no, recommended** Yes

area item wise with detail of alternative examined.

3. Whether any work in violation of the Act has been carried out (Yes/No) . If yes, details of the same including period of work done, action taken on erring officials. Whether work in violation is still in progress. No
4. Detail of compensatory Afforestation Scheme :-
 - (j) Details of non forest area/degraded forest area identified for compensatory afforestation , its distance from adjoining forest, number of patches size of each patch. Exempted
 - (ii) Map showing non-forest/degraded forest area identified for compensatory afforestation and adjoining forest boundaries. Exempted
 - (iii) Details compensatory afforestation scheme including species to be planted, implementing agency, time schedule, cost structure etc. Exempted
 - (iv) Total financial outlay, for compensatory afforestation Scheme Exempted
 - (v) Certificates from competent authority regarding suitability of area identified for compensatory afforestation for afforestation and from management point of view. (To be signed by an officer not below the rank of Deputy Conservator of Forests). N/A
5. Site inspection report of the DCF (to be enclosed) especially highlighting facts asked in Col. 7 (xi, xii), 8 and 9 above. Attached
6. Division /District Profile
 - (i) Geographical area of the district 1756 Sq. Km
 - (ii) Forest Area of the district 22818.30 hac.
 - (iii) Total Forest Area diverted since 1980 with number of cases 463 Ha =302 Cases
 - (iv) Total Compensatory afforestation stipulated in the district/division wince 1980 on 31/03/2020 2369.232 RKM+226.958 Ha
 - a) Forest land including penal compensatory afforestation 2369.232 RKM+226.958 Ha
 - b) Non forest land Nil
 - (v) Progress of compensatory afforestation as on (date) 31/3/2020 on 2369.232 RKM+57.913 Ha
 - a) Forest land 2369.232 RKM+57.913 Ha
 - b) Non-forest land Nil
7. Specific recommendations of the DFO for acceptance or otherwise of the proposal with reasons. Proposal recommended for approval.

Place Yamuna Nagar

Signature
Dy. Conservator of Forests
Yamunanagar Forest Division,
Yamunanagar
Official Seal

16

Full Title of the project: Diversion of 0.1145 hac.(2544 Meters) of Forest land for laying OFC of JIO-Digital Fibre Pvt. Ltd. Ground Floor, Reliance House RK4 Square, Building No 4, DLF Ciber City, Phase II, Gurugram, Haryana 12202, From Between Electricity Board to HSEB Quarters (164 Meters) toward Kanaiya Sahib Chowk, From Opp Spring Field School to House No. 345, Aadharsh Nagar (1580 Meters) and from Kamani Chowk to Kanaiya Sahib Chowk (800 Meters) Total Length of Route is 2544 Meters (0.1145 Ha.) under Forest Division and District Yamuna Nagar.

Online Proposal No. FP/HR/OFC/47270/2020
Date of Proposal :

PART -III

(to be filed by the concerned Conservator of Forests)

- | | | |
|----|---|--------|
| 14 | Whether site, where the forest land involved in the Case is located has been inspected by concerned Conservator of Forests). If yes, the date of inspection & observation made in form of inspection note to be enclosed. | Yes/No |
| 15 | Whether the concerned Conservator of Forests agree with the information given in Part B and the recommendations of Deputy Conservator of Forests. | |
| 16 | Specific recommendation of concerned Conservator of Forests for acceptance or otherwise of the proposal with detailed reasons. | |

Date
Place

Signature
Name
Official Seal

17

Full Title of the project: Diversion of 0.1145 hac.(2544 Meters) of Forest land for laying OFC of JIO Digital Fibre Pvt. Ltd. Ground Floor, Reliance House RK4 Square, Building No 4, DLF Ciber City, Phase II, Gurugram, Haryana 12202, From Between Electricity Board to HSEB Quarters (164 Meters) toward Kanaiya Sahib Chowk, From Opp Spring Field School to House No. 345, Aadharsh Nagar (1580 Meters) and from Kamani Chowk to Kanaiya Sahib Chowk (800 Meters) Total Length of Route is 2544 Meters (0.1145 Ha.) under Forest Division and District Yamuna Nagar.

Online Proposal No. FP/HR/OFC/47270/2020
Date of Proposal :

PART -IV

(To be filled in by the Nodal Officer or Principal Chief Conservator of Forests or Head of Forest Department)

17. **Detailed opinion and specific recommendation of the State Forest Department for acceptance of otherwise of the proposal with remarks**

(While giving opinion, the adverse comments made by concerned Conservator of Forests or Deputy Conservator of Forests should be categorically reviewed and critically commented upon).

Date
Place

Signature
Name & Desigation
(Offical Seal)

Full Title of the project: Diversion of 0.1145 hac.(2544 Meters) of Forest land for laying OFC of JIO Digital Fibre Pvt. Ltd. Ground Floor, Reliance House RK4 Square, Building No 4, DLF Cyber City, Phase II, Gurugram, Haryana 12202, From Between Electricity Board to HSEB Quarters (164 Meters) toward Kanaiya Sahib Chowk, From Opp Spring Field School to House No. 345, Aadharsh Nagar (1580 Meters) and from Kamani Chowk to Kanaiya Sahib Chowk (800 Meters) Total Length of Route is 2544 Meters (0.1145 Ha.) under Forest Division and District Yamuna Nagar.

Online Proposal No. FP/HR/OFC/47270/2020

Date of Proposal :

PART -V

(To be filled in by the Secretary in charge of Forest Department or by any other authorized officer of the State Government not below the rank of an Under Secretary)

18.

Recommendation of the State Government (Adverse comments made by any officer or authority in Part-B or Part-C or Part D above should be specifically commented upon)

**Date
Place**

**Signature
Name & Designation
(Official Seal)**

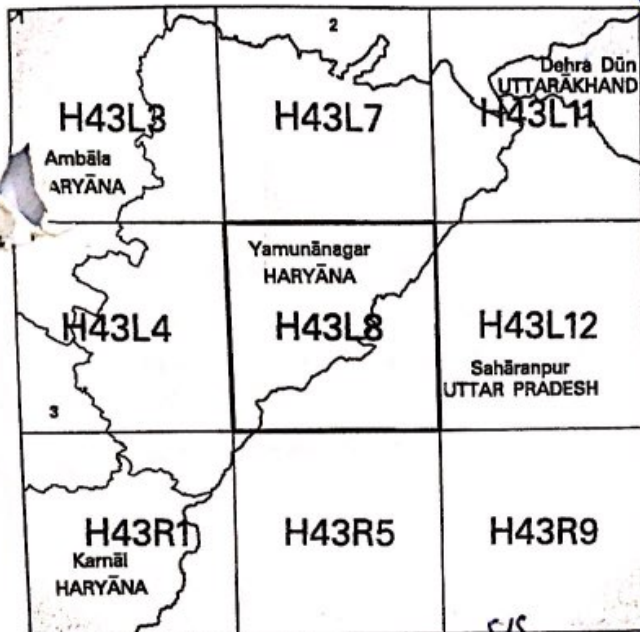


NOT FOR EXPORT

OPEN SERIES
MAP

No. H43L8

Scale 1:50,000



- 1 Panchkūla, HARYANA.
2 Sirmaur, HIMĀCHAL PRADESH.
3 Kurūkshetra, HARYANA.

Dy. Conservator of Forests
Yamunanagar Forest Division
Yamunanagar

भारतीय सर्वेक्षण विभाग

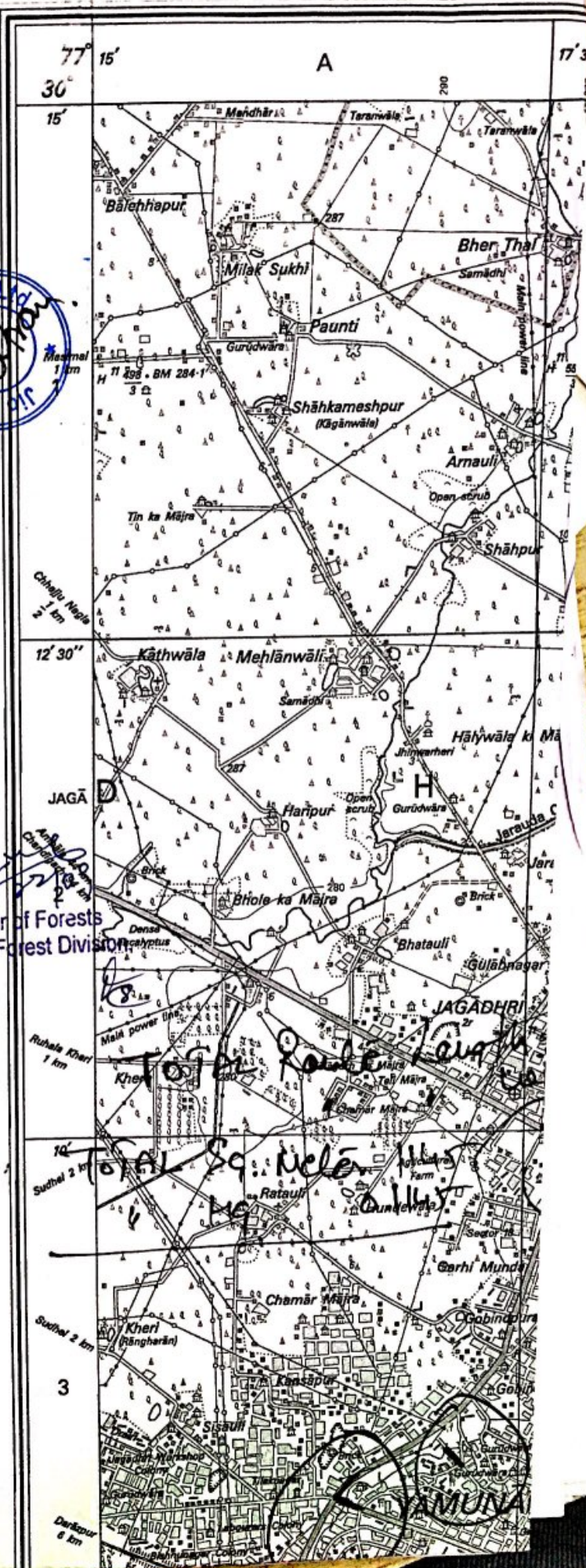
SURVEY OF INDIA

1st Edition 2007.

Price : Rs. 50/-
RS 80

CONVENTIONAL SYMBOLS

Express highway: with toll; with bridge; with distance stone . . .		20
Roads, metalled: according to importance		
Roads, double carriage-way: according to importance		
Unmetalled road. Cart-track. Peck-track with pass. Foot-path		
Streams: with track in bed; undefined. Canal		
Dams: masonry or rock-filled; earthwork. Weir		
River: dry with water channel; with island & rocks. Tidal river		
Submerged rocks. Shoal. Swamp. Reeds		
Wells: lined; unlined. Tube-well. Spring. Tanks: perennial; dry		
Embankments: road or rail; tank. Broken ground		
Railways, broad gauge: double; single with station; under constrn.		20 RS
Railways, other gauges: double; single with distance stone; do		
Mineral line or tramway. Kiln. Cutting with tunnel		
Contours with sub-features. Rocky slopes. Cliffs		



YMGR 0102

KAMANI CHOWNK

KANAIYASAHAB CHOWNK

KAMANI CHOWNK

KANAIYASAHAB CHOWNK

Dy. Conservator of Forests
Yamunanagar Forest Division,
Yamunanagar

Name of Route	YMGR 0102
Reliance Jio	Reliance Jio Infocomm Ltd.
	MH 09 Nos
	Total Length- 800 Mtr

Total Route Length 2485 Mtr
" " " " 1012th 0.45 Mtr

Total Sq. Meters 1145 Sq. Mtr
" " " " 0.1145 Hq



OPP SPRING FIELD
SCHOOL



YMGR 0127

HOUSE NO 345
AADRASH NAGAR



SPRING FIELD SCHOOL



AADRASH NAGAR

Name of Route	YMGR 0127
Reliance Jio	Reliance Jio Infocomm Ltd.
	MH 14 Nos
	Total Length- 1580 Mtr



C/S

Dy. Conservator of Forests
Yamunanagar Forest Division
Yamunanagar

YMGR 0102

ELECTRICITY BORD

HSEB QUATERS



KHANAYISAHAB CHOWNK



NEHRU PARK

Name of Route	YMGR 0102
Reliance Jio	Reliance Jio Infocomm Ltd.
	MH 02 Nos
	Total Length- 164 Mtr



CS

Dy. Conservator of Forests
Yamunanagar Forest Division,
Yamunanagar

' in Yamunanagar

77°17'20"E

77°17'40"E

E, 30.151678N 77.28686E, 30.151679N

77.285579E, 30.151674N

6E, 30.150117N

7E, 30.150113N

1580 Meter

18E, 30.148854N 77.287122E, 30.148857N

77.290009E, 30.147836N 77.290015E, 30.147838N

77.287511E, 30.144608N

77.287515E, 30.144605N

714N 77.285448E, 30.140715N

64 Meter

77.286175E, 30.139378N
30.139376N

2 Route Length 2455 Mm
Width 0.45 Mm

Square Meter 1145 Sq. Mm
Measur 0.1145 HA



Legend

● GPS

■ Green_Area

Dy. Conservator of Forests
Yamunanagar Forest Division
Yamunanagar

1.080

1.440



DIGITAL
LIFE

FULL TITLE OF THE PROJECT: DIVERSION OF 0.1145 (2544 METERS) FOREST LAND FOR LAYING OFC OF JIO DIGITAL FIBRE PRIVATE LIMITED, GROUND FLOOR, RELIANCE HOUSE RK4 SQUARE, BUILDING NO 4, DLF CYBER CITY, PHASE II, GURGRAM, HARYANA 12202, FROM BETWEEN ELECTRICITY BOARD TO HSEB QUARTERS (164 METERS) TOWARD KHANAYISAHAB CHOWK, FROM OPP SPRING FIELD SCHOOL TO HOUSE NO 345, AADHARSH NAGAR (1580 METERS) AND FROM KAMANI CHOWK TO KANAIYASAHAB CHOWK (800) METERS IN TEHSIL & DISTRICT YAMUNANAGAR, HARYANA

TOTAL LENGTH OF ROUTE IS 2544 METERS (0.1145 HECTARE) IN FOREST DIVISION, YAMUNANAGAR (HARYANA).

File No. : FP/HR/OFC/47270/2020

DATED 10.07.2020

CHECK LIST SERIAL NUMBER-04 DETAILED NOTE ON PROJECT

The Optical fibre cables are always laid along the road side due to easy supervision, quick and low cost of maintenance. The Applicant does not have to acquire land for this purpose as the road side land either belongs to PWD /or any other Government agency/agencies of Haryana State. Laying of Cable would be done with 0.45 meter width of surface land, & up to 1.65 metres of depth and near to the extreme road boundary where alignment of trench will be done in such way that no tree will be required to be cut.

Jio Digital Fibre Private Limited to develop project from between Electricity Board to HSEB Quarters (164 meters) toward Khanayisahab Chowk, from Opp Spring Field School to House No 345, Aadharsh Nagar (1580 meters) and from Kamani Chowk to Kanaiyasahab Chowk (800) meters in Tehsil & District Yamunanagar, Haryana

Total length of route is 2544 meters (0.1145 hectare) in Forest Division, Yamunanagar (Haryana).

Place: - Mohali

Date: _____



Signature of User Agency
Authorized Signatory

C/S

Dy. Conservator of Forests
Yamunanagar Forest Division,
Yamunanagar

Jio Digital Fibre Private Limited: CIN U64200GJ2018PTC105652

Registered Office: Office - 101, Saffron, Nr. Centre Point, Panchwati 5 Rasta, Ambawadi, Ahmedabad-380006, Gujarat, India.
Tel no: 079-35600100

25

Full Title of the project: Diversion of 0.1145 hac.(2544 Meters) of Forest land for laying OFC of JIO Digital Fibre Pvt. Ltd. Ground Floor, Reliance House RK4 Square, Building No 4, DLF Ciber City, Phase II, Gurugram, Haryana 12202, From Between Electricity Board to HSEB Quarters (164 Meters) toward Kanaiya Sahib Chowk, From Opp Spring Field School to House No. 345, Aadharsh Nagar (1580 Meters) and from Kamani Chowk to Kanaiya Sahib Chowk (800 Meters) Total Length of Route is 2544 Meters (0.1145 Ha.) under Forest Division and District Yamuna Nagar.

Online Proposal No. FP/HR/OFC/47270/2020

Date of Proposal :

CHECK LIST SERIAL NUMBER-07


STATEMENT SHOWING DETAILS OF FOREST AREA

PROPOSED FOR DIVERSION

Sr. No.	District	Division	Range/ Tehsil/ Village	Khasra/Survey or Compartment Number or Km. Stone	Forest Area proposed for Diversion (Ha)	Legal Status of Forest Area	Remarks
1.	2.	3.	4.	5.	6.	7.	8.
1.	Yamuna Nagar	Yamuna Nagar	Jagadhri	Diversion of 0.1145 hac.(2544 Meters) of Forest land for laying OFC From Between Electricity Board to HSEB Quarters (164 Meters) toward Kanaiya Sahib Chowk, From Opp Spring Field School to House No. 345, Aadharsh Nagar (1580 Meters) and from Kamani Chowk to Kanaiya Sahib Chowk (800 Meters) Total Length of Route is 2544 Meters (0.1145 Ha.) under Forest Division and District Yamuna Nagar.	0.1145	PF	-

Place.....

Date.....


 Dy. Conservator of Forests
 Yamuna Nagar Forest Division,
 Yamunanagar
 Office Seal



DIGITAL
LIFE

FULL TITLE OF THE PROJECT: DIVERSION OF 0.1145 (2544 METERS) FOREST LAND FOR LAYING OFC OF JIO DIGITAL FIBRE PRIVATE LIMITED, GROUND FLOOR, RELIANCE HOUSE RK4 SQUARE, BUILDING NO 4, DLF CYBER CITY, PHASE II, GURGRAM, HARYANA 12202, FROM BETWEEN ELECTRICITY BOARD TO HSEB QUARTERS (164 METERS) TOWARD KHANAYISAHAB CHOWK, FROM OPP SPRING FIELD SCHOOL TO HOUSE NO 345, AADHARSH NAGAR (1580 METERS) AND FROM KAMANI CHOWK TO KANAIYASAHAB CHOWK (800) METERS IN TEHSIL & DISTRICT YAMUNANAGAR, HARYANA

TOTAL LENGTH OF ROUTE IS 2544 METERS (0.1145 HECTARE) IN FOREST DIVISION, YAMUNANAGAR (HARYANA).

File No. : FP/HR/OFC/47270/2020

DATED 10.07.2020

CHECK LIST SERIAL NUMBER:-07
STATEMENT SHOWING DETAILS OF FOREST AREA
PROPOSED FOR DIVERSION

Sr. No	District	Division	Range/ Tehsil/ Village	Khasra/Survey/or Compartment No of Km Stone	Forest Area Proposed for Diversion (HA.)	Legal Status of Forest Area	Remarks
1	Yamun anagar	Yamuna nagar	Yamuna nagar	Elect Board to HSBC (Quarters) Khanyiasahab Chwok to Opp Sprint Field School Kaman Chowk to Kanyiasahab Chowk	0.1145	P.F	

Detail of Calculation		
Sr. No	Components	In Meter
1	Length	2544
2	Width	0.45
3	Square Meters (Length X Width) (approx.)	1145
4	Total Hectare (Square Meters/10 K)	0.1145

Place: - Mohali

Date: _____

C/S

Dy. Conservator of Forests
Yamunanagar Forest Division,
Yamunanagar

Signature of User Agency
Authorized Signatory



Jio Digital Fibre Private Limited: CIN U64200GJ2018PTC105652

Registered Office: Office - 101, Saffron, Nr. Centre Point, Panchwati 5 Rasta, Ambawadi, Ahmedabad-380006, Gujarat, India.
Tel no: 079-35600100

DIGITAL
LIFE

FULL TITLE OF THE PROJECT: DIVERSION OF 0.1145 (2544 METERS) FOREST LAND FOR LAYING OFC OF JIO DIGITAL FIBRE PRIVATE LIMITED, GROUND FLOOR, RELIANCE HOUSE RK4 SQUARE, BUILDING NO 4, DLF CYBER CITY, PHASE II, GURGRAM, HARYANA 12202, FROM BETWEEN ELECTRICITY BOARD TO HSEB QUARTERS (164 METERS) TOWARD KHANAYISAHAB CHOWK, FROM OPP SPRING FIELD SCHOOL TO HOUSE NO 345, AADHARSH NAGAR (1580 METERS) AND FROM KAMANI CHOWK TO KANAIYASAHAB CHOWK (800) METERS IN TEHSIL & DISTRICT YAMUNANAGAR, HARYANA

TOTAL LENGTH OF ROUTE IS 2544 METERS (0.1145 HECTARE) IN FOREST DIVISION, YAMUNANAGAR (HARYANA).

File No. : FP/HR/OFC/47270/2020

DATED 10.07.2020

CHECK LIST SERIAL NUMBER:-08
STATEMENT SHOWING DETAILS OF NON-FOREST AREA
INVOLVED IN THE PROPOSAL

Sr. No	District	Division	Range/ Tehsil/ Village	Khasra/Survey/or Compartment No of Km Stone	Non -Forest Area Proposed for Diversion (HA.)	Present Land Use	Remarks
I	Yamun anagar	Yamuna nagar	Yamuna nagar	Elect Board to HSBC (Quarters) Khanyiasahab Chwok to Opp Sprint Field School Kaman Chowk to Kanyiasahab Chowk	NIL	0.1145	

Detail of Calculation	
Components	In Meter
Length	2544
Width	0.45
Square Meters (Length X Width) (approx)	1145
Total Hectare (Square Meters/10 K)	0.1145

Place: - Mohali

Date: _____

e/s

[Signature]
Dy. Conservator of Forests
Yamunanagar Forest Division,
Yamunanagar



Signature of User Agency
Authorized Signatory

Jio Digital Fibre Private Limited: CIN U64200GJ2018PTC105652

Registered Office: Office - 101, Saffron, Nr. Centre Point, Panchwati 5 Rasta, Ambawadi, Ahmedabad-380006, Gujarat, India.
Tel no: 079-35600100



DIGITAL
LIFE

FULL TITLE OF THE PROJECT: DIVERSION OF 0.1145 (2544 METERS) FOREST LAND FOR LAYING OFC OF JIO DIGITAL FIBRE PRIVATE LIMITED, GROUND FLOOR, RELIANCE HOUSE RK4 SQUARE, BUILDING NO 4, DLF CYBER CITY, PHASE II, GURGRAM, HARYANA 12202, FROM BETWEEN ELECTRICITY BOARD TO HSEB QUARTERS (164 METERS) TOWARD KHANAYISAHAB CHOWK, FROM OPP SPRING FIELD SCHOOL TO HOUSE NO 345, AADHARSH NAGAR (1580 METERS) AND FROM KAMANI CHOWK TO KANAIYASAHAB CHOWK (800) METERS IN TEHSIL & DISTRICT YAMUNANAGAR, HARYANA

TOTAL LENGTH OF ROUTE IS 2544 METERS (0.1145 HECTARE) IN FOREST DIVISION, YAMUNANAGAR (HARYANA).

File No. : FP/HR/OFC/47270/2020

DATED 10.07.2020

CHECK LIST SERIAL NO 10
JUSTIFICATION FOR LOCATING PROJECT IN FOREST AREA

Most suitable location for laying Optical Cable Fibre by Jio Digital Fibre Private Limited, Ground Floor, Reliance House, Rk4 Square, Building No 4, Building No 4, Cyber city, Phase - II, Gurgram, from between Electricity Board to HSEB Quarters (164 meters) toward Khanayisahab Chowk, from Opp Spring Field School to House No 345, Aadharsh Nagar (1580 meters) and from Kamani Chowk to Kanaiyasaahab Chowk (800) meters in Tehsil & District Yamunanagar, Haryana

Total length of route is 2544 meters (0.1145 hectare) in Forest Division, Yamunanagar (Haryana).


Place ... Mohali

Date _____



Signature of User Agency
Authorized Signatory

cls


Dy. Conservator of Forests
Yamunanagar Forest Division,
Yamunanagar

Jio Digital Fibre Private Limited: CIN U64200GJ2018PTC105652

Registered Office: Office - 101, Saffron, Nr. Centre Point, Panchwati 5 Rasta, Ambawadi, Ahmedabad-380006, Gujarat, India
Tel no: 079-35600100



DIGITAL
LIFE

FULL TITLE OF THE PROJECT: DIVERSION OF 0.1145 (2544 METERS) FOREST LAND FOR LAYING OFC OF JIO DIGITAL FIBRE PRIVATE LIMITED, GROUND FLOOR, RELIANCE HOUSE RK4 SQUARE, BUILDING NO 4, DLF CYBER CITY, PHASE II, GURGRAM, HARYANA 12202, FROM BETWEEN ELECTRICITY BOARD TO HSEB QUARTERS (164 METERS) TOWARD KHANAYISAHAB CHOWK, FROM OPP SPRING FIELD SCHOOL TO HOUSE NO 345, AADHARSH NAGAR (1580 METERS) AND FROM KAMANI CHOWK TO KANAIYASAHAB CHOWK (800) METERS IN TEHSIL & DISTRICT YAMUNANAGAR, HARYANA

TOTAL LENGTH OF ROUTE IS 2544 METERS (0.1145 HECTARE) IN FOREST DIVISION, YAMUNANAGAR (HARYANA).

File No. : FP/HR/OFC/47270/2020

DATED 10.07.2020

**CHECK LIST SERIAL NUMBER:-11
CERTIFICATE FOR MINIMUM USE OF FOREST LAND**

This is to certify that the forest area involved in the proposed is unavoidable and barest minimum forest area i.e. 0.1145 Hectare (2544 meters) which is proposed for diversion.

Place ... Mohali

Date _____



Signature of User Agency
Authorized Signatory

915

Dy. Conservator of Forests
Yamunanagar Forest Division,
Yamunanagar

Jio Digital Fibre Private Limited: CIN U64200GJ2018PTC105652

Registered Office: Office - 101, Saffron, Nr. Centre Point, Panchwati 5 Rasta, Ambawadi, Ahmedabad-380006, Gujarat, India.
Tel no: 079-35600100



DIGITAL
LIFE

30

FULL TITLE OF THE PROJECT: DIVERSION OF 0.1145 (2544 METERS) FOREST LAND FOR LAYING OFC OF JIO DIGITAL FIBRE PRIVATE LIMITED, GROUND FLOOR, RELIANCE HOUSE RK4 SQUARE, BUILDING NO 4, DLF CYBER CITY, PHASE II, GURGRAM, HARYANA 12202, FROM BETWEEN ELECTRICITY BOARD TO HSEB QUARTERS (164 METERS) TOWARD KHANAYISAHAB CHOWK, FROM OPP SPRING FIELD SCHOOL TO HOUSE NO 345, AADHARSH NAGAR (1580 METERS) AND FROM KAMANI CHOWK TO KANAIYASAHAB CHOWK (800) METERS IN TEHSIL & DISTRICT YAMUNANAGAR, HARYANA

TOTAL LENGTH OF ROUTE IS 2544 METERS (0.1145 HECTARE) IN FOREST DIVISION, YAMUNANAGAR (HARYANA).

File No. : FP/HR/OFC/47270/2020

DATED 10.07.2020

CHECK LIST SERIAL NUMBER:-12

UNDERTAKING FOR PAYMENT OF COST OF COMPENSATORY AFFORESTATION

We, Jio Digital Fibre Private Limited, hereby, undertake that no trees are affected in this project under the notified forest land. In such cases as per environment & forest ministry circular No. 9-1263/2001 - RCC/Vol-II/3570, dated 31-12-2004, compensatory a forestation is not required.


Place ... Mohali

Date _____



Signature of User Agency
Authorized Signatory

C/S


Dy. Conservator of Forests
Yamunanagar Forest Division
Yamunanagar

Jio Digital Fibre Private Limited: CIN U64200GJ2018PTC105652

Registered Office: Office - 101, Saffron, Nr. Centre Point, Panchwati 5 Rasta, Ambawadi, Ahmedabad-380006, Gujarat, India.
Tel no: 079-35600100



DIGITAL
LIFE

FULL TITLE OF THE PROJECT: DIVERSION OF 0.1145 (2544 METERS) FOREST LAND FOR LAYING OFC OF JIO DIGITAL FIBRE PRIVATE LIMITED, GROUND FLOOR, RELIANCE HOUSE RK4 SQUARE, BUILDING NO 4, DLF CYBER CITY, PHASE II, GURGRAM, HARYANA 12202, FROM BETWEEN ELECTRICITY BOARD TO HSEB QUARTERS (164 METERS) TOWARD KHANAYISAHAB CHOWK, FROM OPP SPRING FIELD SCHOOL TO HOUSE NO 345, AADHARSH NAGAR (1580 METERS) AND FROM KAMANI CHOWK TO KANAIYASAHAB CHOWK (800) METERS IN TEHSIL & DISTRICT YAMUNANAGAR, HARYANA

TOTAL LENGTH OF ROUTE IS 2544 METERS (0.1145 HECTARE) IN FOREST DIVISION, YAMUNANAGAR (HARYANA).

File No. : FP/HR/OFC/47270/2020

DATED 10.07.2020

CHECK LIST SERIAL NUMBER:-13

UNDERTAKING FOR PAYMENT OF NET PRESENT VALUE OF FOREST AREA

This is to certify that we, Jio Digital Fibre Private Limited, have applied for diversion of 0.1145 Hectare of forest area from between Electricity Board to HSEB Quarters (164 meters) toward Khanayisahab Chowk, from Opp Spring Field School to House No 345, Aadharsh Nagar (1580 meters) and from Kamani Chowk to Kanaiyasahab Chowk (800) meters in Tehsil & District Yamunanagar, Haryana


Total length of route is 2544 meters (0.1145 hectare) in Forest Division, Yamunanagar (Haryana).

Reference is invited to the Government of India guidelines, contained its letter F. No 5_3/2007_FC dated 5th February 2009, exempting payment of NPV for underground laying of optical fibre cables (OFC) if the area does not form part of a national park / sanctuary and no falling of trees is involved. As such NPV is not payable in the present case.

However, if subsequently any clarification(s) is issued by the Central Government to the contrary, we undertake to make such payment on issue of a demand note by the competent authority.

Place ... Mohali

Date _____


Dy. Conservator of Forests
Yamunanagar Forest Division,
Yamunanagar

Signature of User Agency
Authorized Signatory



Jio Digital Fibre Private Limited: CIN U64200GJ2018PTC105652

Registered Office: Office - 101, Saffron, Nr. Centre Point, Panchwati 5 Rasta, Ambawadi, Ahmedabad-380006, Gujarat, India
Tel no: 079-35600100

Full Title of the project: Diversion of 0.1145 hac.(2544 Meters) of Forest land for laying OFC of JIO Digital Fibre Pvt. Ltd. Ground Floor, Reliance House RK4 Square, Building No 4, DLF Ciber City, Phase II, Gurugram, Haryana 12202, From Between Electricity Board to HSEB Quarters (164 Meters) toward Kanaiya Sahib Chowk, From Opp Spring Field School to House No. 345, Aadharsh Nagar (1580 Meters) and from Kamani Chowk to Kanaiya Sahib Chowk (800 Meters) Total Length of Route is 2544 Meters (0.1145 Ha.) under Forest Division and District Yamuna Nagar.

Online Proposal No. FP/HR/OFC/47270/2020

Date of Proposal :

CHECK LIST SERIAL NUMBER :- 16

SITE INSPECTION REPORT NOT BELOW THE RANK OF DCF
(For the Forest land to be diverted under FCA)

A proposal has been received by this office from JIO Digital Fibre Pvt. Ltd. Ground Floor, Reliance House RK4 Square, Building No 4, DLF Ciber City, Phase II, Gurugram, Haryana for diversion (under FCA-1980) of 0.1145 ha of forest land for non-forestry purpose. The subject envisages the use of forest land for laying optical Fiber Cable From Between Electricity Board to HSEB Quarters (164 Meters) toward Kanaiya Sahib Chowk, From Opp Spring Field School to House No. 345, Aadharsh Nagar (1580 Meters) and from Kamani Chowk to Kanaiya Sahib Chowk (800 Meters) Total Length of Route is 2544 Meters (0.1145 Ha.) under Forest Division and District Yamuna Nagar.

The site inspection of the land involved in the proposal has been done by me on dated 15-09-2020.

On inspection of the site, it is found that the land required by the user agency is a Forest measuring 0.1145 hac.

The requirement of forest land as proposed by the user agency in Col.2 of part-I is unavoidable and is barest minimum required for the project.

Whether any rare/endangered /unique species of flora and fauna found in the area. If so, the details thereof.

Whether any protected archaeological/heritage site/defense establishment or any other important monument is located in the area. If so, the details thereof with NOC from competent authority, if required.

(a) **The user agency has not violated the provisions of Forest (Conservation) Act, 1980 and no work has been started without proper sanction.**

(b) It has been found that the user agency has violated the Forest (Conservation) Act, 1980 provisions. A detailed report as per para 1.9 of Chapter 1, Part C of Handbook of Forest (Conservation) Act, 1980 is attached.

Specific recommendation for acceptance or otherwise of the proposal.

Place Ynr

Date:.....

(Signature)

Name.....


Dy. Conservator of Forests

Yamunanagar Forest Division,
Yamunanagar

C.A. Scheme

JIO Digital Fibre Pvt. Ltd. Ground Floor, Reliance House RK4 Square, Building No 4, DLF Ciber City, Phase II, Gurugram, Haryana द्वारा इस वन मण्डल के अधीन From Between Electricity Board to HSEB Quarters (164 Meters) toward Kanaiya Sahib Chowk, From Opp Spring Field School to House No. 345, Aadharsh Nagar (1580 Meters) and from Kamani Chowk to Kanaiya Sahib Chowk (800 Meters) in District Yamuna Nagar रोड के साथ-साथ ऑप्टिकल फाईबर लाईन बिछाने का कार्य किया जाना है। इस कार्य में वन विभाग की 0.1145 है० वन भूमि का उपयोग किया जायेगा। कोई भी वृक्ष बाधक नहीं है। भारत सरकार पर्यावरण एवं वन मंत्रालय चण्डीगढ़ के पत्र क्रमांक 9-1263/2001-ROC दिनांक 30.12.2004 तथा FC-11/165/2019-FC दिनांक 27.07.2020 के द्वारा दी गई हिदायतों अनुसार भूमिगत केबल लाईन बिछाने हेतु प्रस्ताव में जहां पर विभागीय वृक्ष प्रभावित नहीं होगा ऐसे प्रस्ताव में यूजर एजेंसी से प्रतिपूर्ति पौधारोपण हेतु राशि प्राप्त नहीं की जायेगी।

इसके अतिरिक्त भारत सरकार पर्यावरण एवं वन मंत्रालय, चण्डीगढ़ के पत्र क्रमांक F.No.5-3/2007-FC दिनांक 05.02.2009 के द्वारा NPV की राशि लेने पर भी छुट प्रदान की जा चुकी है।


22/09
Dy. Conservator of Forests
Yamunanagar Forest Division,
Yamunanagar



DIGITAL
LIFE

FULL TITLE OF THE PROJECT: DIVERSION OF 0.1145 (2544 METERS) FOREST LAND FOR LAYING OFC OF JIO DIGITAL FIBRE PRIVATE LIMITED, GROUND FLOOR, RELIANCE HOUSE RK4 SQUARE, BUILDING NO 4, DLF CYBER CITY, PHASE II, GURGRAM, HARYANA 12202, FROM BETWEEN ELECTRICITY BOARD TO HSEB QUARTERS (164 METERS) TOWARD KHANAYISAHAB CHOWK, FROM OPP SPRING FIELD SCHOOL TO HOUSE NO 345, AADHARSH NAGAR (1580 METERS) AND FROM KAMANI CHOWK TO KANAIYASAHAB CHOWK (800) METERS IN TEHSIL & DISTRICT YAMUNANAGAR, HARYANA

TOTAL LENGTH OF ROUTE IS 2544 METERS (0.1145 HECTARE) IN FOREST DIVISION, YAMUNANAGAR (HARYANA).

File No. : FP/HR/OFC/47270/2020

DATED 10.07.2020

CHECK LIST SERIAL NUMBER:-24

UNDERTAKING FOR ADDITIONAL AMOUNT OF NPV OF FOREST AREA

This is to certify that we, Jio Digital Fibre Private Limited, have applied for diversion of 0.1145 Hectare of forest area from between Electricity Board to HSEB Quarters (164 meters) toward Khanayisahab Chowk, from Opp Spring Field School to House No 345, Aadharsh Nagar (1580 meters) and from Kamani Chowk to Kanaiyasahab Chowk (800) meters in Tehsil & District Yamunanagar, Haryana

Total length of route is 2544 meters (0.1145 hectare) in Forest Division, Yamunanagar (Haryana).

Reference is invited to the Government of India guidelines, contained its letter F. No 5_3/2007_FC dated 5th February 2009, exempting payment of NPV for underground laying of optical fibre cables (OFC) if the area does not form part of a national park / sanctuary and no falling of trees is involved. As such NPV is not payable in the present case.

However, if subsequently any clarification(s) is issued by the Central Government to the contrary, we undertake to make such payment on issue of a demand note by the competent authority.

Place ... Mohali

Date _____



Signature of User Agency
Authorized Signatory

91
Dy. Conservator of Forests
Yamunanagar Forest Division,
Yamunanagar

Jio Digital Fibre Private Limited: CIN U64200GJ2018PTC105652

Registered Office: Office - 101, Saffron, Nr. Centre Point, Panchwati 5 Rasta, Ambawadi, Ahmedabad-380006, Gujarat, India.
Tel no: 079-35600100

Rs. 500/-

**POWER OF ATTORNEY**

NOW KNOW YE ALL AND THESE PRESENTS WITNESSETH THAT, we **JIO DIGITAL FIBRE PRIVATE LIMITED**, a Company incorporated under the Companies Act, having its Registered Office at 101, Saffron, Near Centre Point, Panchwati 5 Rasta, Ambawadi, Ahmedabad-380006, Gujarat, India and local office at Reliance Corporate Park, Ghansoli, Navi Mumbai - 400 701 (hereinafter called the "COMPANY"), doth hereby nominate, constitute and appoint, **SHRI CHITRAM GAJENDRA** (hereinafter for brevity's sake called the "ATTORNEY") being the true and lawful Attorney for and on behalf of the Company and to do all or any of the following acts or deeds for and or on behalf of the Company for setting up of telecommunication network consisting of pan India Optic Fiber Cable (OFC) network along with Company's IIA and eNodeB Mast Stations, Aggregation nodes and other infrastructure facilities to be set up by the Company in the State of Haryana.

- To sign and execute agreements, applications, correspondences, undertakings, declarations or any other documents or writings for obtaining permission, clearances for Right of Way, establishment of underground telegraph infrastructure, ducts, Optical Fibre Cable, poles for aerial cabling or any other telecommunication facilities as may be required from time to time.



For The Kapol Co-operative Bank Ltd.

Authorised Signatory
The Kapol Co-operative Bank Ltd.
Kapol Branch, 19/21,
Panchwati 5 Road,
Kapol Branch Building,
Kapolwadi, Ahmedabad-400002,
Dist. S.T.T.V.C. to 10610306-199-144

241321 80847
198446
R.00005001-855
JUL 15 2020

2. To issue/accept notices or services of writ of summons or other legal process that may be served upon the Company and to appoint Advocates/Counsel and to declare and affirm all plaints, written statements, applications, petitions, affidavits and other necessary documents on behalf of the Company.
3. To sign and submit on behalf of the company, agreements, applications, technical drawings or any other documents to municipal and/or state and/or Central Government offices like Department of Telecommunications, National Highway Authority of India, Railways, Controllers of Explosives, State Electricity Board, Public Works Department, Town Planning/Urban Development, District Magistrate, District Collector, Police, Revenue, Environment & Forest etc.
4. To appear and represent on behalf of the Company before any official or authorities Revenue, Municipal, Police, Local Bodies and other authorities as above or otherwise to represent the Company in all matters and proceedings before them of any nature whatsoever in the above matters.

AND GENERALLY to sign all letters, correspondence and all other documents in the above matters and to take all actions, incidental and consequential thereto and engagements of every nature and kind whatsoever to that effect fully and effectually to all intents and purposes as we the Company could do and did the same and desire that all matters and things respecting the same shall be under the full management and directions of the Company.

AND the Company doth hereby ratifies and agrees to ratify and confirm all and whatsoever the said Attorney shall lawfully do or purports to do or causes to be done by virtue of these presents.



PROVIDED THAT this Power of Attorney shall be deemed to have commenced with effect from the date of execution of these presents and shall cease to have effect on 31st July 2021 or on the date, on which the Attorney ceases to be associated with the Company, whichever is earlier and the lawful acts, deeds and things done by the said Constituted Attorney during this period are valid and binding on the Company.

IN WITNESS WHEREOF the Company has caused its Common Seal to be hereunto affixed at Mumbai on this 12th day of July, 2020.

THE COMMON SEAL of the abovesaid
JIO DIGITAL FIBRE PRIVATE LIMITED,
has hereunto been affixed pursuant to a
Resolution of the Board of Directors passed in
that behalf on the 15th day of May 2019 in the
presence of Shri L.V. Merchant, who in token
whereof has set his signature hereto in the
presence of:

L.V. Merchant

Before me.



BEFORE ME

Tolal 12/7/2020

NOTARY
MAHARASHTRA STATE
S. No. 100587

TOLAT & CO.
MISS. REKHA A. TOLAT, ADVOCATE
Yusuf Building, Lift Over Shop No. 1,
Ground Floor, 40, M. G. Road
Mumbai - 400 001.

I accept the _____ Attorney:



(Chitram Gajendran)

Witness:

Name : AMIT SHARMA

Signature

[Signature of Amit Sharma]



Government of India
Ministry of Environment, Forest and Climate Change
(FC Division)

Indira Paryavaran Bhawan
Jor Bagh Road, Aliganj
New Delhi-110003

Dated: 28th February, 2019

To,
The Principal Secretary/Secretary (Forests)
All States/UTs Governments

**Sub: Compliance of the Schedule Tribes and Other Traditional Forest Dwellers
(Recognition of Forest Rights) Act, 2006-regarding**

Sir,

I am directed to refer to Forest (Conservation) amendment Rules 2016 as amended on 06th March, 2017 wherein inter-alia it has been provided that:

(e) the District Collector shall

(i) complete the process of recognition and vesting of forest rights in accordance with the provisions of the Scheduled Tribes and Other Traditional Forest Dwellers (Recognition of Forest Rights) Act, 2006 (2 of 2007) for the entire forest land indicated in the proposal.

(ii) obtain consent of each Gram Sabha having jurisdiction over the whole or a part of the forest land indicated in the proposal for the diversion of such forest land and compensatory and ameliorative measures, if any, having understood the purposes and details of diversion, wherever required; and

(iii) forward his findings in this regard to the Conservator of Forests

(f) the entire process referred to in clause (e) shall be completed by the District Collector within the time period stipulated in these rules for grant of in-principle approval under the Act to the proposal.

(g) the Conservator of Forests shall examine the factual details and feasibility of the proposal, carry out site inspection in case the area of forest land proposed to be diverted is more than forty hectares, and forward the proposal along with his recommendations to the Nodal Office.

I am also directed to refer to references/communications received from various State Governments seeking clarification on whether FRA certificate is to be submitted before Stage-II compliance or it has been submitted along-with proposal for seeking Stage-I approval.

It is clarified that within the time period stipulated for compliance of stage-I

condition, Deputy Commissioner shall complete the process of compliance of FRA (including forwarding its findings to the concerned CF). Hence for the purpose of the MoEF&CC, as per the provision under Forest (Conservation) amendment rules, 2016 the compliance under FRA is not required for consideration of in-principle approval. This has to be furnished by the state Govt. for consideration of the proposal by the ministry for final approval.

In view of the above, the State Governments are requested to adhere the provisions contained in Forest (Conservation) Amendment Rules, 2016 for FRA purpose while forwarding the proposal for seeking prior approval under Section 2 of Forest(Conservation) Act,1980 to this Ministry for consideration.

Yours faithfully,

(Shrawan Kumar Verma)
Dy. Inspector General of Forests

Copy to:

1. Prime Minister's Office
2. Secretary, Ministry of Mines, Government of India
3. Secretary, Ministry of Coal, Government of India
4. Secretary, Ministry of Petroleum and Natural Gas, Government of India
5. Principal Chief Conservator of Forests, all State/UT Governments
6. Nodal Officer, the Forest (Conservation) Act, 1980, all State/ UT Governments
7. All Regional Offices, Ministry of Environment, Forest and Climate Change (MoEF&CC), GoI.
8. Joint Secretary in-charge, Impact Assessment Division, MoEF&CC, GoI
9. All Assistant Inspector General of Forests/ Directors in the Forest Conservation Division, MoEF&CC, GoI/Director, ROHQ, MoEF&CC, GoI/TO(FC)/TO(ROHQ).
10. Sr. Director (Technical), NIC, MoEF&CC with a request to place a copy of the letter on website of this Ministry.
11. Sr. PPS to the Secretary, MoEF&CC
12. Sr. PPS to the Director General of Forest & Special Secretary, MoEF&CC, GoI
13. Sr. PPS to the Addl. Director General of Forests (Forest Conservation), MoEF&CC, GoI.

Yours faithfully,

(Shrawan Kumar Verma)
Dy. Inspector General of Forests

o/c

10.31.2011 CS-III
Government of India
Ministry of Communications & IT
Department of Telecommunications
Sanchar Bhavan, 20 - Ashoka Road
New Delhi - 110001

Dated: 23.06.2011

To

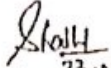
M/s INFOTEL BROADBAND SERVICES LIMITED
C-157, PHASE-VII, INDUSTRIAL AREA,
MOHALI-160055, PUNJAB

Subject: Registration Certificate for Infrastructure Provider Category-I (IP-I)

Please find enclosed herewith the Registration Certificate No. 370 / 2011 dated 23.06.2011 issued to M/s INFOTEL BROADBAND SERVICES LIMITED.

The following points should be noted for strict compliance by IP-I Provider:

- (i) The scope of IP-I provider is limited to establish and maintain assets such as Dark Fibres, Right of Way, Duct Space and Tower for the purpose to grant on lease/rent/sale basis only to the licensed Telecom Service Providers licensed under Section - 4 of Indian Telegraph Act, 1885, on mutually agreed terms and conditions.
- (ii) The IP-I provider has to submit to DoT a copy of agreement entered into with the licensed Telecom Service Providers within 15 days of signing such agreement.
- (iii) Any breach of the terms and conditions given in the enclosed Registration Certificate will lead to cancellation of the registration without any further notice.


23.06.2011
(S.K. Singh)
Section Officer (CS-III)



10-31/2011-C8-III
Government of India
Ministry of Communications & IT
Department of Telecommunications
Sanchar Bhavan, 20, Ashoka Road
New Delhi-110001

Registration Certificate No.: 370 / 2011

Date: 23.06.2011

Registration Certificate For Infrastructure Provider Category I (IP-I)

This is to certify that M/s INFOTEL BROADBAND SERVICES LIMITED with registered office at C-157, PHASE-VII, INDUSTRIAL AREA, MOHALI-160055, PUNJAB is registered as Infrastructure Provider Category I (IP-I) to establish and maintain the assets such as Dark Fibres, Right of Way, Duct Space and Tower for the purpose to grant on lease/rent/sale basis to the licensees of Telecom Services licensed under Section 4 of Indian Telegraph Act, 1885 on mutually agreed terms and conditions.

- 2.0 In no case the company shall work and operate or provide telegraph service including end to end bandwidth as defined in Indian Telegraph Act, 1885 either to any service provider or any other customer.
- 3.0 The company shall submit a copy of an Agreement entered into with the other service providers including Infrastructure Provider Category II (IP-II) within 15 days of signing of such Agreement.
- 4.0 The company shall provide the said infrastructure in a non-discriminatory manner.
- 5.0 In the event of any question, dispute or difference arising under this Registration, or in connection thereof, except as to the matter, the decision of which is specifically provided elsewhere under this Registration, the same shall be referred to the sole Arbitrator appointed and nominated by the Director General Telecommunications or by whatever designation Director General Telecom may be called, hereinafter called the "ARBITRAL TRIBUNAL".
- 5.1 This Registration Certificate and any dispute thereof shall be governed by the substantive provisions of Indian law.
- 5.2 The venue of Arbitration shall be New Delhi or as may be fixed by the ARBITRAL TRIBUNAL anywhere in India.
- 5.3 The arbitration proceedings shall be conducted in accordance with the provisions of the Indian Arbitration and Conciliation Act, 1996 and rules framed thereunder or any modifications or re-enactment thereof made from time to time.



6.0 The Registered company can provide the infrastructure as stated above to any licensee of Telegraph services Licensed under section 4 of the Indian Telegraph Act 1885. The company shall, in no case, grant in any manner the infrastructure to any erstwhile licensee whose licence is either terminated or suspended or not in operation at given point of time. In the event of any infrastructure allowed before hand, then the Registered company shall be obliged to withdraw the grant of infrastructure and to disconnect or sever connectivity immediately without loss of time and further, upon receipt of any reference from the Licensor in this regard, disconnection shall be made effective within an hour of receipt of such reference. On the question of disconnection the decision of the Director General Telecom shall be final.

7.0 The Registered company shall provide necessary facilities depending upon the specific situation at the relevant time to the Government to counteract espionage, subversive act, sabotage or any other unlawful activity.

7.1 The Registered company shall make available on demand to the agencies authorized by the Government of India, full access to the network for technical scrutiny and for inspection which can be visual inspection or any operational inspection.

7.2 All foreign personnel likely to be deployed by the Registered company for installation, operation and maintenance of the Registered company network shall be security cleared by the Government of India prior to their deployment. The security clearance will be obtained from the Ministry of Home Affairs, Government of India, who will follow standard norms in the matter.

7.3 The Registered company shall ensure protection of privacy of communication and ensure that unauthorized interception of messages does not take place.

7.4 The Government shall have the right to take over the equipment and networks of the Registered company or revoke/terminate/suspend the Registration of the company either in part or in whole as per directions if any, issued in the public interest by the Government in case of emergency or war or low intensity conflict or any other eventuality. Provided any specific orders or direction from the Government issued under such conditions shall be applicable to the Registered company and shall be strictly complied with. Further, the Government reserves the right to keep any area out of the operation zone of the service if implications of security so require.

7.5 Government reserves the right to modify these conditions or incorporate new conditions considered necessary in the interest of national security and public interest.

7.6 The Registered company will ensure that the Telecommunication installation carried out by it should not become a safety hazard and is or in contravention of any statue, rule or regulation and public policy.

8.0 Any breach of the above terms will lead to cancellation of the registration without any further notice.

To
M/s INFOTEL BROADBAND SERVICES LIMITED

C-157, PHASE-VII, INDUSTRIAL AREA, MOHALI-160055, PUNJAB

(S.T.Abbas)
DIRECTOR (CS-III)

(S.T.Abbas)

Director (CS-III)

Director (CS-III)
Ministry of Telecom, Govt. of India
New Delhi



भारत सरकार-कॉर्पोरेट कार्य मंत्रालय
कम्पनी रजिस्ट्रार कार्यालय, महाराष्ट्र, मुंबई

नाम परिवर्तन के पश्चात नया निम्नलिखित प्रमाण-पत्र

कॉर्पोरेट पहचान संख्या U72900MH2007PLC234712

पेश INFOTEL BROADBAND SERVICES LIMITED

को मानने से वे स्वयंसेवक बनाए गए हैं कि पेश
INFOTEL BROADBAND SERVICES LIMITED

जो मूल रूप से दिनांक 24/06/1955 को भारत की कम्पनी अधिनियम, 1956 (1956 का 1) के अंतर्गत पेश
INFOTEL BROADBAND SERVICES PRIVATE LIMITED

के रूप में विनिर्दिष्ट की गई थी, ने कम्पनी अधिनियम, 1956 की धारा 21 की शर्तों के अनुसार विनिर्दिष्ट आवश्यक प्रमाण पेश करके नया
विनिर्दिष्ट रूप में यह सुनिश्चित करने को जहाँ भारत का अनुसूचना, कम्पनी अधिनियम, 1956 की धारा 21 के अंतर्गत पेश, भारत सरकार, कम्पनी कार्य
विभाग, नई दिल्ली की अधिसूचना सं 507 (अ) दिनांक 24/06/1955 एन और एन 866053604 दिनांक 22/01/2013 के द्वारा
पेश की गई है, जहाँ कम्पनी का नाम आज परिवर्तित रूप से पेश
Reliance Jio Infocomm Limited

ही गया है और यह प्रमाण-पत्र, कथित अधिनियम की धारा 23(1) के अनुसार जारी किया जाता है।

यह प्रमाण-पत्र मुंबई में आज दिनांक बाईस जनवरी दो हजार तेरह को जारी किया जाता है।

GOVERNMENT OF INDIA - MINISTRY OF CORPORATE AFFAIRS
Registrar of Companies, Maharashtra, Mumbai

Fresh Certificate of Incorporation Consequent upon Change of Name

Corporate Identity Number : U72900MH2007PLC234712

In the matter of M/s INFOTEL BROADBAND SERVICES LIMITED

I hereby certify that INFOTEL BROADBAND SERVICES LIMITED which was originally incorporated on Fifteenth day of February Two Thousand Seven under the Companies Act, 1956 (No. 1 of 1956) as INFOTEL BROADBAND SERVICES PRIVATE LIMITED having duly passed the necessary resolution in terms of Section 21 of the Companies Act, 1956 and the approval of the Central Government signified in writing having been accorded thereto under Section 21 of the Companies Act, 1956, read with Government of India, Department of Company Affairs, New Delhi, Notification No. G.S.R. 507 (E) dated 24/06/1955 vide SRN 866053604 dated 22/01/2013 the name of the said company is this day changed to Reliance Jio Infocomm Limited and this Certificate is issued pursuant to Section 23(1) of the said Act

Given at Mumbai this Twenty Second day of January Two Thousand Thirteen

Signature

Registrar of Companies, Maharashtra, Mumbai

अधीन रजिस्ट्रार, महाराष्ट्र, मुंबई

*Note: The corresponding form has been approved by ANURADHA BHASKAR ATHAVALE, Deputy Registrar of Companies and this certificate has been digitally signed by the Registrar through a system generated digital signature under rule 5(2) of the Companies (Electronic Filing and Authentication of Documents) Rules, 2006. The digitally signed certificate can be verified at the Ministry website (www.mca.gov.in).

कम्पनी रजिस्ट्रार को पत्रालय अंतर्गत में उपलब्ध पत्रालय का पता
Mailing Address as per record available in Registrar of Companies office
Reliance Jio Infocomm Limited
2, 1st Floor, Maker Chambers IV, 222, Nariman Point,
400021, Mumbai-400021, India

For Reliance Jio Infocomm Limited



To

Jio Digital Fiber Private Limited
Plot No B-93, Phase-8 Industrial Area Focal Point
Mohali (PB) Pin code 160071

Memo No 4192 Dated 24/08/2020

Subject Consent required HDD 2 MH from Kamani Chowk to Nehru Park Haryana Yamuna Nagar and 9 MH Kamani Chowk to Kanhiya Saahab Chowk Haryana Yamuna Nagar from 14 MH Springfield School to Adarsh Nagar Haryana Yamuna Nagar.


Ref Your online application dated 21-07-2020

On deposit of requisite amount of the B.T Bill Rs. 8590/- vide D.D No. 013311 dated 11-08-2020 on account of lease charges and performances security in shape of Bank Guarantee amounting to Rs. 238000/- vide B.G No. LOBG401012002620 dt 05-08-2020 the permission of laying of optical fiber cable under in Yamuna Nagar from Kamani Chowk to Nehru Park Haryana Yamuna Nagar and 9 MH Kamani Chowk to Kanhiya Saahab Chowk Haryana Yamuna Nagar from 14 MH Springfield School to Adarsh Nagar Haryana Yamuna Nagar is hereby granted subject to the following terms & condition:-

1. The OFC cable should be laid extreme edge of ROW i.e within 1.2 mtr. from the extreme edge of ROW.
2. In case of further extension of road or any other reason when ask the applicant will remove the OFC at his own cost.
3. No road cut will be allowed for laying of OFC cable. Only HDD method should be adopted for laying of OFC.
4. If any mishapping happens during the laying the OFC, this department will not be responsible for the same, so that the proper safety measure be taken for traffic regulation.
5. If any hindrance come in the laying of OFC for example Public Health Utility, other telecom cable etc. the applicant will Sought out the matter with the concerned department at his own level and cost.
6. There should be no traffic disturbance during the laying of OFC and all safety measures like barricading, danger lighting and other necessary portion information board will be used during the laying of OFC to prevent any accidents.

Note:- The Bank Guarantee deposited by you is valid upto one year and after the date of completion of laying of optical fiber cable as a security to remove the defects, if any observed. If the company remain fail to remove the defects this department will have no option except to got the work executed at the risk and cost of the company and the Bank Guarantee will be got enchased.


DA/Nil


Executive Engineer,
Jag. Provl. Divn. PWD B&R Br.
Yamuna Nagar

Endst. No. dated.

Copy of the above is forwarded to the Sub Divisional Engineer, Provl. Sub Division-II PWD B&R Yamuna Nagar for information w.r.t. his office letter No. 2241 dated 04-08-2020. You are directed to inspect the site during the laying of OFC cable and the work of laying of OFC cable should be done as per above conditions, if any deviation occurs the matter may be taken up with the officials of Jio Digital Fiber Private Limited as well as undersigned.

DA/Nil


Executive Engineer,
Jag. Provl. Divn. PWD B&R Br.
Yamuna Nagar