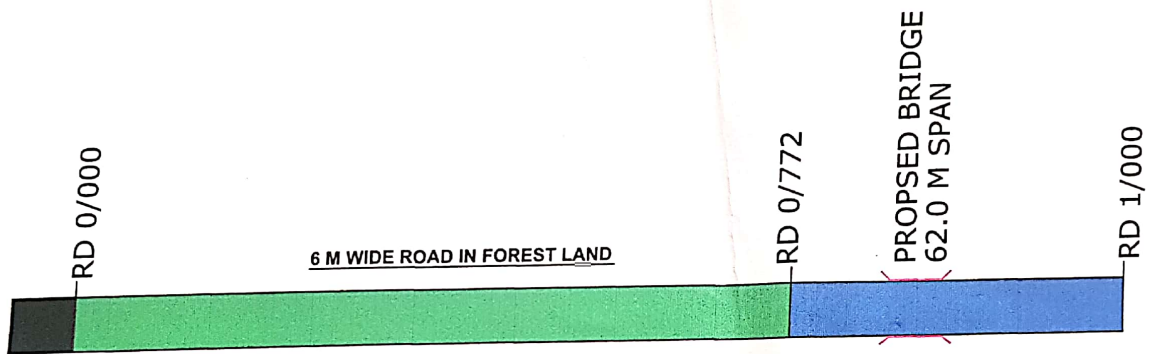


**LAYOUT PLAN FOR CONSTRUCTION OF ROAD OF 62.0 M SPAN MOTORABLE BRIDGE CHAKLI BAGLA  
NALLAH LENGTH = 1.0 KM, UNDER PWD (R&B) DIVISION RAJOURI**




**FOREST AREA DETAIL**

AREA DETAIL OF ROAD	LENGTH X WIDTH	AREA
RD 0/000 TO 0/772	772M X 6.0 M	4632 M <sup>2</sup> OR 0.4632 HECTARE



**PRIVATE AREA DETAIL**

RD 0/772 TO 1/000	228 M X 6 M	1368 M <sup>2</sup> OR 0.1368 HECTARE
-------------------	-------------	---------------------------------------

  
**Executive Engineer**  
**PWD (R&B) Division**  
**Rajouri**

  
 PWD (R&B) DIVISION  
 RAJOURI

**LEGEND**

1.	FOREST LAND (6 M Wide )	
2.	PRIVATE LAND	
3.	OTHER ROAD	