

## मांग पत्र

“ज़ियो डिज़िटल फायबर प्रायवेट लिमिटेड” द्वारा धमतरी जिले के धमतरी वनमंडल अंतर्गत धमतरी-अंजोरा, अंजोरा-नगरी, दोमपदर-मानपुर, काडादाह-माडमसिल्ली, गोबरानवापारा- पाण्डुका एवं सलना- करीपानी मुख्य मार्गों के समानांतर कुल 165.460 कि.मी. सड़क के किनारे राईट ऑफ-वे (RoW) अंतर्गत ऑप्टिकल फायबर केबल बिछाने हेतु आरक्षित वनभूमि रकबा 3.456 हेक्टेयर, संरक्षित वनभूमि रकबा 0.153 हेक्टेयर एवं राजस्व वनभूमि 0.177 हेक्टेयर कुल 3.786 हेक्टेयर वन भूमि का गैर वानिकी कार्य हेतु वन संरक्षण अधिनियम 1980 (FCA 1980) के तहत व्यपवर्तित किया जाना है।

अतः वन संरक्षण अधिनियम 1980 अंतर्गत वन भूमि प्रत्यावर्तन प्रस्ताव हेतु मांग पत्र प्रस्तुत है।



(अमन कुमार सिंह)

महाप्रबंधक (कार्पो. अफेयर्स)

ज़ियो डिज़िटल फायबर प्रायवेट लिमिटेड  
रायपुर (छ.ग.)

Form for seeking prior approval of Central Government under section 2 of the Forest(Conservation) Act, 1980 for Diversion of fresh forest area

**PART - I**

(To be filled up by User Agency)

**A. General Details****A-1. Project Details**

(i). Proposal No. : FP/CG/OFC/45153/2020

(ii). Name of Project for which Forest Land is required : JIO DIGITAL FIBRE PRIVATE LIMITED, Dhamtari Forest Division, Laying of OFC along with RoW (Road Corridor) under Network strengthening and Providing Connecting to Rural Areas in Dhamtari District of Chhattisgarh

(iii). Short narrative of the proposal and Project/scheme for which the forest land is required : JIO DIGITAL FIBRE PRIVATE LIMITED, Dhamtari Forest Division, Laying of OFC along with RoW (Road Corridor) under Network strengthening and Providing Connecting to Rural Areas in Dhamtari District of Chhattisgarh

(iv). State : Chhattisgarh

(v). Category of the Proposal : Optical Fibre Cable

(vi). Shape of forest land proposed to be diverted : Linear

(vii). Estimated cost of the Project(Rupees in lacs) : 480

(viii). Area of forest land proposed for diversion(in ha.): 3.786

(ix). Non-forest land required for this project(in ha.): 4.487

(x). Total period for which the forest land is proposed to be diverted(in years): 99

**A-2. Details of User Agency**

(i). Name : JIO DIGITAL FIBRE PRIVATE LIMITED

(ii). Address1 : 4th Floor, Office Block, Office No. 401-405, Ambuja Mall, Vidhansabha Road, Mowa (Saddu), Raipur (C.G.)

(iii). Address2 : NIL

(iv). State : Chhattisgarh

(v). District : Raipur

(vi). Pin : 492014

(vii). Landmark : Ambuja Mall

(viii). Email address : amanksingh@rediffmail.com

3

(ix). Landline Telephone No. : 771-3557756

(x). Fax No. : 771-

(xi). Mobile No. : 9752446854

(xii). Website (if any) : NIL

(xiii). Legal status of User Agency : Private

**A-3. Details of Person Making Application**

(i). First Name: Aman

(ii). Middle Name: Kumar

(iii). Last Name: Singh

(iv). Gender: Male

(v). Designation: Astd. Vice President (Corp. Affairs)

(vi). Address 1: 4th Floor, Office Block, office No. 401-405, Ambuja Mall, Vidhansabha Road, Mowa saddu, Raipur, Chhattisgarh

(vii). Address 2: NIL

(viii). State: Chhattisgarh

(ix). District: Raipur

(x). Tehsil: Raipur

(xi). Pin: 492014


(xii). Landmark: Ambuja Mall

(xiii). Email Address: amanksingh@rediffmail.com

(xiv). Landline Telephone No.: 771-3557756

(xv). Fax No.: NIL

(xvi). Mobile No.: 9752446854

(xvii). Copy of documents in support of the competence/authority of the person making this application to make application on behalf of the User Agency: 

**B. Details of land required for the Project**

**B-1.**

List of proposal submitted in Past							
S.no	Proposal Status.	Proposal No.	Moef File No.	Area Proposed for Diversion(Ha.)	Area Diverted(Ha.)	Date of In-Principle Approval	Date of Final Approval
NIL							

B-2. Details of forest land proposed to be diverted

B-2.1 Details of Divisions involved

Details of Divisions involved			
S.no	Division Name	Forest Land(ha.)	Non-Forest Land(ha.)
1.	Dhamtari	3.786	4.487
Total		3.786	4.487

B-2.2 Details of Districts involved

District wise breakup			
S.no	District Name	Forest Land(ha.)	Non-Forest Land(ha.)
1.	Dhamtari	3.786	4.487
Total		3.786	4.487

B-2.3 Village wise breakup

Villages wise breakup			
S.no	Village	Forest Land(ha.)	Non-Forest Land(ha.)
1	Achhota	0.018	0.084
2	Amlidih	0	0.107
3	Banraot	0.072	0
4	Banraud	0.017	0.131
5	Banspani	0.182	0
6	Basikhai	0.125	0
7	Bilbadar	0.137	0.081
8	Bhejari Rawan	0	0.034
9	Borai	0.073	0.062
10	Belardona	0.029	0.047
11	Bhoyna	0.017	0.094
12	Bhitteras	0.006	0.129
13	Bendrapani	0.11	0
14	Bilbhaddar	0.007	0
15	Boirgaon	0.247	0
16	Bhendri	0	0.199
17	Bhothapara	0	0.069
18	Budeni	0	0.112
19	Biranpur	0	0.009
20	Birgudi	0	0.07
21	Bodsemra	0	0.098






22	Chhipalipara	0.011	0.099
23	Chandna	0	0.015
24	Charbhata	0	0.007
25	Chipali	0	0.061
26	Deopur	0.01	0.058
27	Dongardula	0.066	0.02
28	Dhanora	0.15	0
29	Dugli	0.187	0
30	Dhamtari	0	0.265
31	Hardibhatha	0	0.043
32	Gorsanala	0.038	0
33	Guhannala	0.097	0
34	Kallemeta	0.02	0.069
35	Kamaipur	0.143	0.033
36	Kamroud	0	0.078
37	Karelibadi	0	0.228
38	Khairjhati	0	0.069
39	Khatti	0	0.054
40	Khutar	0	0.036
41	Koliyari	0	0.073
42	Korgaon	0	0.097
43	Kavvabara	0.056	0
44	Keregaon	0.29	0
45	Khadadah	0.025	0
46	Koli Yari	0.139	0
47	Kouhapani	0.166	0
48	Kukral	0.004	0.077
49	Kukrel	0.106	0
50	Kumhada	0.108	0.062
51	Kulhadikot	0	0.084
52	Kundel	0	0.181
53	Kutena	0	0.022
54	Madamsilli	0.05	0.049
55	Mathuraadi	0.081	0
56	Mulgaon	0.008	0
57	Magarlod	0	0.31
58	Mardapotti	0.194	0.058
59	Mode	0	0.073
60	Mukundpur	0	0.021
61	Palwadi	0.181	0
62	Sanzori	0.162	0
63	Nagari	0.033	0.296
64	Nawagaon	0	0.118
65	Paraswani	0	0.043
66	Parsabuda	0	0.042
67	Rakadih	0.046	0.021
68	Rengadih	0	0.039
69	Sankara	0.066	0.267
70	Sankraup	0	0.015
71	Singpur	0.205	0.04
72	Siyadehi	0.104	0.03
73	Tendubhata	0	0.008


## B-2.4 Component wise breakup

Component wise breakup			
S.no	Component	Forest Land(ha.)	Non-Forest Land(ha.)
1	Optical Fibre Cable	3.786	4.487
Total		3.786	4.487

## C. Maps of forest land proposed to be diverted

Division 1. : Dhamtari		
<p>(i). Area of forest land proposed to be diverted(in ha.) : 3.786</p> <p>(ii). Nature of the Project: Linear</p> <p>(b). No. of Segments : One</p>		
<b>Segment wise details</b>		
Segments	Segment Area(in ha.)	<b>Kml File of Segments</b> <i>(To view KML file on google the same may be downloaded and then open if in google earth install in your computer).</i>
1.	3.786	 <a href="#">View File</a>
<p>(iii). Copy of Survey of India Toposheet indicating boundary of forest land proposed to be diverted: </p> <p>(iv). Scanned copy of the Geo-referenced map of the forest land proposed to be diverted prepared by using GPS or Total Station: </p>		

## D. Justification for locating the Project in forest land and details of alternatives examined:

- (i). Copy of note containing justification for locating the Project in forest land: 
- (ii). Whether a copy of map indicating location of alternative examine is required to be provided: No
- (a). Reason for not providing such map: OFC Laying on Road Corridore (ROW Boundary)

## E. Employment likely to be generated

- (i). Whether the Project is likely to generate employment?: Yes
- (ii). Permanent/Regular Employment(Number of persons): 20
- (iii). Temporary Employment(Number of person-days): 50

## F. Displacement of People due to the Project, if any

- (i). Whether Project involves displacement?: No

## G.

## Details of Cost-Benefit analysis for the Project

(i). Whether the Project requires Cost-Benefit analysis?: No

## H. Status of Environmental Clearance

(i). Whether the Project requires Clearance under the Environment (Protection) Act 1986 ? : No

## I. Status of Wildlife Clearance


(i). Whether the Project or a part thereof is located in any Protected Area or their Eco sensitive zone? : No

## J. Applicability of special provisions governing Scheduled Areas

(i). Whether the Project or a part thereof is located in a Scheduled Area? : No

## K. Status of settlement of rights under the Forest Rights Act, 2006 on the forest land proposed to be diverted

(i). Whether the process for settlement of Rights under the Forest Rights Acts 2006 on the forest land proposed to be diverted has been completed? : Yes

(a). Copy of documentry evidence in support of settlement of rights under the Forest Rights Act, 2006 on the forest land proposed to be diverted: 







## L. Details of land identified for Compensatory Afforestation

(i). Whether non-forest or Revenue forest land is required to be provided by User Agency?: No

(ii). Whether the area of non-forest land or Revenue forest land required to be provided by User Agency for raising Compensatory Afforestation is less than area of forest land proposed to be diverted ? : Not Applicable

(iii) . Reason for not providing Non-Forest Land: Laying of telephone/optical fibre lines

## Additional information Details

Documents		
S.No	Documents	Remarks
1		DD scan copy
2		Justification for connect division boundary
3		Hard Copy submitted with Registration Fee and Processing Fee DDs. Please find acknowledgement copy.
4		Area Statement
5		Acknowledged copy of Application for Area Rectification
6		Collector_Dhamtari_ NOC regarding Revenue Forest Land



8

[Print page](#)