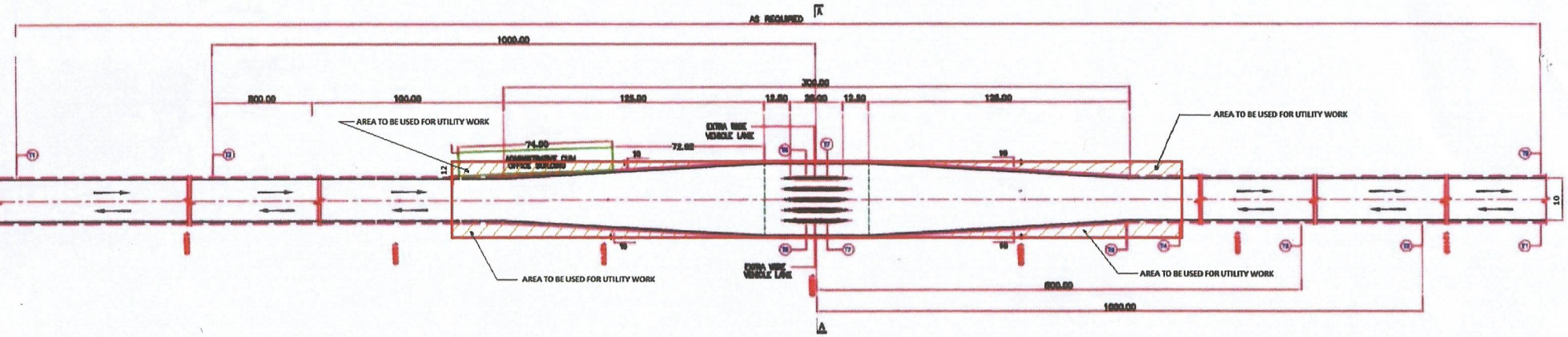

PLAN

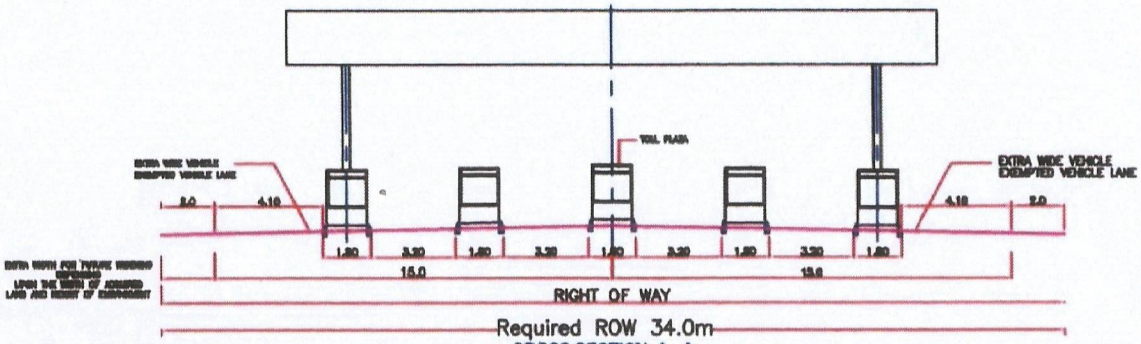

CROSS SECTION A - A

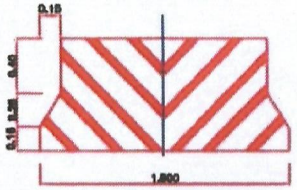

ELEVATION OF SAFETY BLOCK

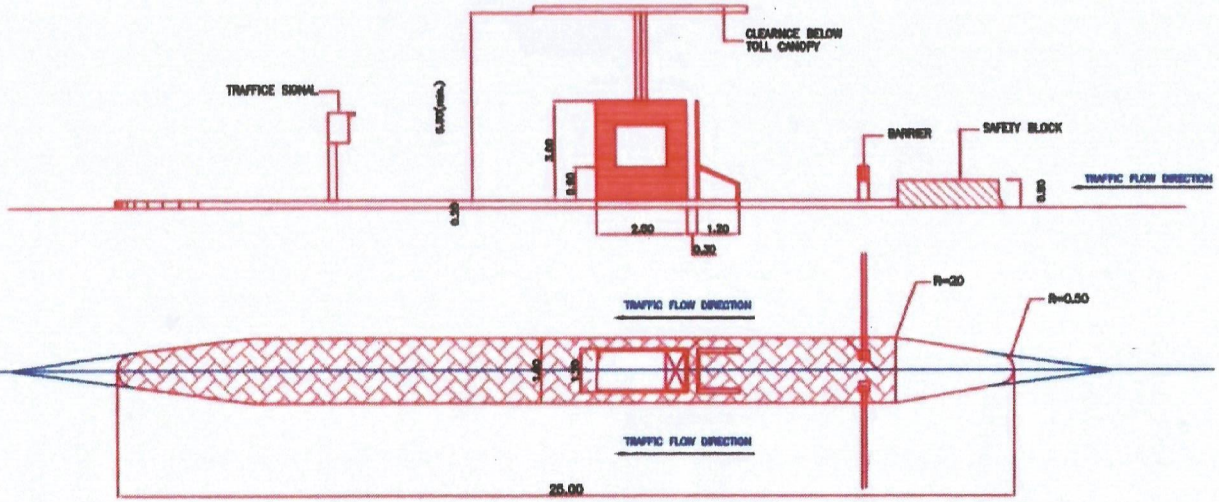

SUGGESTIVE LAYOUT FOR TRAFFIC ISLAND WITH TOLLBOOTH

अधिशासी अभियन्ता
अस्थाई खण्ड (रा०मा०), लो०नि०वि०
सुलतानपुर (यू०पी०)

NOTE:

1. DETAILED SYSTEM OF ROAD MARKING AS PER IRC:35:1997
2. ALL THE DIMENSIONS ARE IN METER UNLESS OTHERWISE SPECIFIED.

TOLL RELATED SIGNS ON HIGHWAY

T1 – CANTILEVER GANTRY SIGN FOR TOLL ROAD START
T2 – CANTILEVER GANTRY SIGN FOR TOLL GATE 1.0 KM
T3 – KERB SIGN FOR TOLL GATE 500 M AND TOLL RATES
T4 – KERB SIGN FOR EXEMPT VEHICLES
T5 – KERB SIGN FOR PICTORIAL DEPICTION OF TOLL RATES
T6 – KERB SIGN FOR EXEMPT AND OVER SIZE VEHICLES LANE DIRECTION SIGN
T7 – SIGN NEAR THE TOLLBOOTHS DISPLAYING TOLL RATES, EXEMPT VEHICLES AND COMPLAINT TELEPHONE NUMBER & ADDRESS
T8 – CANTILEVER GANTRY SIGN FOR TOLL ROAD ENDS

DESCRIPTION	Client:-	EPC Contractor:-	Authority engineer:-	Proof Consultant:-	Safety Consultant:-	Design Consultant:-	Project:-						
	PUBLIC WORKS DEPARTMENT GOVERNMENT OF UTTAR PRADESH	H. G. INFRA ENGG. PVT. LTD. H.G. INFRA ENGG. PVT. LTD.	MSV International, Inc. Lucknow.	Dynotech Consultants Pvt. Ltd. Faridabad, Haryana-121001	Design - Aid Vasant Kunj, New Delhi-110070	ACE Accrete Consulting Engineers Pvt. Ltd. 9/84, Sona Tower, Old DLF Colony, Gurgaon-122001	Widening and Strengthening from 0+000 to 66+870 of NH-96 (New NH-330) (Faizabad-Allahabad Road) in Uttar Pradesh on Engineering, Procurement & Construction (EPC) Mode	DRAWN: RAWAT	TITLE:- TOLL PLAZA @ Km 12+600 OPTIONAL	DATE: DEC, 2015	REV: 10	R0
								DESIGNED: JATIN	SCALE: (1 : 50.00 at A0 Size Sheet)	DRG. NO: 1030/FAI-SUL/NH-96/TOLL PLAZA/TP-1	SHEET: 1 OF 1		
								CHECKED: RAJESH					