



सेवा में,

कार्यालय, प्रभागीय वनाधिकारी, देहरादून वन प्रभाग, देहरादून।

पत्रांक 153

/12-1

देहरादून,

दिनांक

13

जुलाई, 2018.

वन संरक्षक,
शिवालिक वृत्त,
उत्तराखण्ड, देहरादून।

विषय:-

प्रस्ताव संख्या-FP/UK/Others/27153/2017 जनपद देहरादून में मसूरी के अन्तर्गत भट्टाफाल एस0टी0पी0 से लाल दरवाजा, डोबाखाला तक सीबर लाईन बिछाने हेतु अपेक्षित वन सवरूप भूमि का वन (संरक्षण) अधिनियम 1980 के तहत गैर वानिकी कर््यों हेतु 0.2883 है0 वन भूमि उत्तराखण्ड पेयजल संसाधन विकास एवं निर्माण निगम, देहरादून को प्रत्यावर्तन।

संदर्भ:-

अधिशाली अभियन्ता निर्माण शाखा उत्तराखण्ड पेयजल संसाधन विकास एवं निर्माण निगम, मसूरी का पत्रांक-973/वन भूमि/47 दिनांक-28.06.2018

महोदय,

उपरोक्त विषयक प्रस्ताव संख्या-FP/UK/Others/27153/2017 में आपके द्वारा लगायी आपत्तियों का बिन्दुवार आख्या अग्रेत्तर कार्यवाही हेतु निम्न प्रकार ऑन लाईन प्रेषित की जा रही है।

क्र0सं0	आपत्ति	निराकरण
1.	working plan prescription for part falling in Dehradun forest division is not given online.	Working plan prescription for part falling in Dehradun forest division is given already online at para-5.
2.	It appears that the project is laying of underground pipelines, hence muck management plan is required provided (some other documents is uploaded in the place muck disposal of additional information SR.No-44, 45 in Form A Part I). please rectify accordingly.	Due to hilly topography maximum sewer line will be laid open on earth surface some places excavation will be done but after laying of sewer line the excavated trench will be refill by same earth. Very few earth will be surplus (equal-to volume of 150mm dia. pipe) which will be use in back fill of protection work of same sewer line. No muck will be spread anywhere so no need of muck management plan.
3.	Approximate distance not filled by Dehradun division at para-7 in form A part II.	Approximate distance has been filled at para-7 in form A part II.
4.	Eco class and density reviewed by Dehradun division at para-4 in Form A, part II.	Eco class density has been filled at para-4 in form A part II.
5.	Eco class and density reviewed by mussoorie division at para-4 in Form A, part II.	Related to Mussoorie forest division.
6.	The diverted area is not filled by Dehradun division at para-3 in Form A, part II.	The diverted area already filled at Sl.No-2 of part-2

भवदीय

प्रभागीय वनाधिकारी
देहरादून वन प्रभाग, देहरादून।

प्रभागीय वनाधिकारी
देहरादून वन प्रभाग,
देहरादून



कार्यालय अधिशासी अभियन्ता
निर्माण शाखा

उत्तराखण्ड पेयजल संसाधन विकास एवं निर्माण निगम, मसूरी (देहरादून)

(उत्तराखण्ड सरकार का उपक्रम)

कुटुम्ब विहार, ग्रा0 व पो0 सिनौला, देहरादून - 248003

ई-मेल : eecd.ujnmussoorie@gmail.com

फोन : 0135-2736032

फैक्स : 0135-2733132

E-mail: jalnigam.mussoorie@yahoo.com

पत्रांक

973 / वन- भूमि / 47

दिनांक 28.06.2018

सेवा में,

अपर प्रमुख वन संरक्षक
एवं नोडल अधिकारी
इन्दिरा नगर, फॉरेस्ट कॉलोनी
देहरादून, उत्तराखण्ड

विषय : जनपद देहरादून में मसूरी अन्तर्गत भट्टाफॉल एस0टी0पी0 से लाल दरवाजा, ढोबाखाला तक सीवर लाईन बिछाने हेतु अपेक्षित वन भूमि का वन (संरक्षण) अधिनियम 1980 के तहत गैर वानिकी कार्य हेतु उत्तराखण्ड पेयजल संसाधन एवं निर्माण निगम देहरादून को प्रत्यावर्तन का प्रस्ताव संख्या FP/UK/Others/27153/2017 के सम्बन्ध में।

महोदय,

उपरोक्त विषयक आपके के क्रम में भट्टाफॉल एस0टी0पी0 से लाल दरवाजा, ढोबाखाला तक प्रस्तावित सीवर लाईन के वन-भूमि प्रस्तावों पर आपके द्वारा ऑन लाईन EDS दिनांक 19.06.2018 द्वारा लगाई गयी आपत्तियों का बिन्दुवार निराकरण निम्नानुसार है।

क्र0 सं0	आपत्ति	निराकरण
1-	Working plan prescription for part falling in Dehradun forest division is not given online.	Related to Dehradun forest division.
2-	It appears that the project is laying of underground pipelines, hence muck management plan is required provided (some other documents is uploaded in the place muck disposal of additional information SR.No.-44, 45 in Form A part I). Please rectify accordingly.	Due to hilly topography maximum sewer line will be laid open on earth surface some places excavation will be done but after laying of sewer line the excavated trench will be refill by same earth. Very few earth will be surplus (equal to volume of 150 mm dia. pipe) which will spread in back fill of protection work of same sewer line. No muck will be spread anywhere so no need of muck management plan.
3-	Approximate distance not filled by Dehradun division at para-7 in form A part II.	Related to Dehradun forest division.

Van bhoomi

"जल संचय-जीवन संचय" "कृपया जल स्रोतों को प्रदूषित होने से बचाइये।"
वैधानिक चेतावनी - जल स्रोतों को प्रदूषित करना दण्डनीय अपराध है।

4	Eco class and density reviewed by Dehradun division at para -4 in Form A, partII.	Related to Dehradun forest division.
5	Eco class and density reviewed by Mussoorie division at para -4 in Form A, partII.	Related to Mussoorie forest division.
6	The diverted area is not filled by Dehradun division at para-3 in Form A , part II.	Related to Dehradun forest division.

भवदीय

B. Ram

अधिसासी अभियन्ता

पृ०सं०

/ वन भूमि /

तददिनांक।

प्रतिलिपि :- निम्नलिखित को सूचनार्थ एवं आवश्यक कार्यवाही हेतु प्रेषित।

1. अधीक्षण अभियन्ता, निर्माण मण्डल, उत्तराखण्ड पेयजल निगम देहरादून।
2. प्रभागीय वनाधिकारी, मसूरी वन प्रभाग, मसूरी।
3. प्रभागीय वनाधिकारी, ~~मसूरी~~ वन प्रभाग, देहरादून।

देहरादून

अधिसासी अभियन्ता

PART-II

(To be filled by the concerned Deputy Conservator of Forest)

State Serial No. of proposal : UK-0221/2017

1. Location of the project/Scheme : Uttarakhand

- (i) State / Union Territory : Uttarakhand
(ii) District : Dehradun
(iii) Forest Division : Mussoorie, Dehradun
(iv) Area of forest land proposed for diversion (in ha.) : 0.594405
(v) Category : Others

2. Legal status of forest land proposed for diversion :

S. No.	Division	Forest Land(ha.)	Legal Status
1	Mussoorie	0.306105	Civil Soyam land
2	Dehradun	0.2883	Reserved Forest

Division 1. : Dehradun

3. District wise area to be diverted in the division :

S. No.	District	Area(in ha.)
NIL		

4. Details of Vegetation available in the forest land proposed for diversion :**(i) Density of vegetation**

S. No.	Area(in ha.)	Density	Eco-Class
1	0.2883	0.3	Eco 5

(ii) Species-wise local/scientific names and girth-wise enumeration of trees at FRL :

S. No.	Scientific Name	Local Name	(31-60)cm.	(61-90)cm.	(91-120)cm.	(121-150)cm.	(>150)cm.
NIL							

5. Working plan prescription for the forest land proposed for diversion :

Rikholi-3 - N.R. - 9/CI/DSI, 12/CI/DS2 conservation and Improvement working circle Rikholi-4 -N.R. - 9/CI/DSI, 12/CI/DS2 conservation and Improvement working circle Galjwari-6 - N.R. - 3C/C2a PB II IV 0.3 (Sal Working Circle)

6. Brief note on vulnerability of the forest area to erosion :

the concerned site is sloppy in nature hence excavation work of the sewer line has to be done carefully.

7. Approximate distance of the proposed site for diversion from boundary of forest(in km.) : 1.50**8. Significance of the forest land proposed for diversion from wildlife point of view :**

- (i). Details of wildlife present in and around the forest land proposed for diversion : Leopard, Monkey, Langoor, etc.
- (ii). Whether forms part of national park, wildlife sanctuary, biosphere reserve, tiger reserve, elephant corridor, wildlife migration corridor etc. : No
- (iii). Whether the forest land proposed for diversion is located within eco-sensitive zone(ESZ) of the Protected Area notified under Wildlife(Protection) Act, 1972 (Note: In case, ESZ of a Protected Area is not notified, then, 10kms distance from boundary of the Protected Area should be treated as ESZ): Yes
- Details of Protected Area and comments on the impact of Project on the ESZ : The proposed project will deal with excavation of sewer line in the forest area. The proposed project will not have any significant impact on ESZ.
- (iv).

Whether any national park, wildlife sanctuary, biosphere reserve, tiger reserve, elephant corridor, wildlife migration corridor etc., is located within 1 Km. from boundary of the forest land proposed for diversion : No

(v). Whether any rare/endangered/unique species of flora and fauna found in the area : No

9. Details of any protected archaeological/heritage site/defence establishment or any other important monument located in the area, if any :

(i). Whether any protected archaeological/heritage site/defence establishment or any other important monument is located in the area : No

10. Comment as to the reasonability of the extent of the forest land proposed for diversion :

(i). Whether the requirement of forest land as proposed by the user agency is unavoidable and bare minimum for the project : Yes

11. Details of violation(s), if any ,committed :


(i). Whether any work in violation of the Act or guidelines issued under the Act has been carried out : No

12. Whether work in violation is still in progres(Yes/No) : No Data


13. Details of compensatory afforestation scheme :


(i). Patch wise details for Degraded Area (To be earmarked by DFO)

(i). Total Financial Outlay for C.A(lacs):

Patch Wise Details						
S.no	Patch No.	Area(ha.)	Name of PF/RF	Range	Compartment No	Uploaded KML file of patch
1	1	0.2883	RF	Malsi	Rikholi 3, 4 & Galjwadi 6	 View file

(ii). Copy of CA scheme details: NA

(iii). Scanned copy of the Geo-referenced map of the forest land proposed for C.A. prepared by using DGPS or Total Station: 

(iv). Copy of Survey of India Toposheet indicating boundary of forest land proposed for C.A.: 

Additional information Details :

S. No.	Documents	Remarks
	NIL	

Division 2. : Mussoorie

3. District wise area to be diverted in the division :

S. No.	District	Area(ha.)
1	Dehradun	0.306105

4. Details of Vegetation available in the forest land proposed for diversion :

(i) Density of vegetation

S. No.	Area(in ha.)	Density	Eco-Class
1	0.306105	0.1	Eco 5

(ii) Species-wise local/scientific names and girth-wise enumeration of trees at FRL :

S. No.	Scientific Name	Local Name	(31-60)cm.	(61-90)cm.	(91-120)cm.	(121-150)cm.	(>150)cm.

NIL

5. Working plan prescription for the forest land proposed for diversion :

Civil land only in Mussoorie Forest Division(This area does not covered under the working plan.)

6. Brief note on vulnerability of the forest area to erosion :

Not need of Geologist report as per User Agency attched the certificate in proposal page no. 40

7. Approximate distance of the proposed site for diversion from boundary of forest(in km.) : 1.50

8. Significance of the forest land proposed for diversion from wildlife point of view :

- (i). Details of wildlife present in and around the forest land proposed for diversion : Munticus muntjak and etc.
- (ii). Whether forms part of national park, wildlife sanctuary, biosphere reserve, tiger reserve, elephant corridor, wildlife migration corridor etc. : No
- (iii). Whether the forest land proposed for diversion is located within eco-sensitive zone(ESZ) of the Protected Area notified under Wildlife(Protection) Act, 1972 (Note: In case, ESZ of a Protected Area is not notified, then, 10kms distance from boundary of the Protected Area should be treated as ESZ): No
- (iv). Whether any national park, wildlife sanctuary, biosphere reserve, tiger reserve, elephant corridor, wildlife migration corridor etc., is located within 1 Km. from boundary of the forest land proposed for diversion : No
- (v). Whether any rare/endangered/unique species of flora and fauna found in the area : No

9. Details of any protected archaeological/heritage site/defence establishment or any other important monument located in the area, if any :

- (i). Whether any protected archaeological/heritage site/defence establishment or any other important monument is located in the area : No

10. Comment as to the reasonability of the extent of the forest land proposed for diversion :

- (i). Whether the requirement of forest land as proposed by the user agency is unavoidable and bare minimum for the project : Yes

11. Details of violation(s), if any ,committed :

- (i). Whether any work in violation of the Act or guidelines issued under the Act has been carried out : No


12. Whether work in violation is still in progres(Yes/No) : No Data


13. Details of compensatory afforestation scheme :

- (i). Patch wise details for Degraded Area (To be earmarked by DFO)
- (i). Total Financial Outlay for C.A.(lacs):











Patch Wise Details						
S.no	Patch No.	Area(ha.)	Name of PF/RF	Range	Compartment No	Uploaded KML file of patch
NO Data						

(ii). Copy of CA scheme details: NA

(iii). Scanned copy of the Geo-referenced map of the forest land proposed for C.A. prepared by using DGPS or Total Station: 

(iv). Copy of Survey of India Toposheet indicating boundary of forest land proposed for C.A.: 



Additional information Details :

S. No.	Documents	Remarks
1		Certificate by User Agency in Geological report
2		Letter by User Agency
3		NPV Certificate
4		Inspection Report
5		Part-II by DFO (MFD)
6		Bhatta fall sewer line digital map
7		Estimate
8		Justification
9		Part-III & IV
10		UA Letter dated on 8-5-2018

14. District Profile :






S.no	District Name	Geographical area of the district (in ha.)	Forest area of the district (in ha.)	Total forest area diverted since 1980 (in ha.)	No. of Approved Cases	Forest Land including penal C.A. (in ha.)	Progress of compensatory afforestation as on(date)	A) Forest land (in ha.)	B) Non-forest land (in ha.)
1	Dehradun	308800	211600	256.0708	109	395.8194	31/07/2017	285.98	0
2	Dehradun	308800	211691	21268.15	471	6465.57	01/02/2018	4096.82	768.59

15. Site inspection report of the DFO/CCF/Nodal Officer highlighting important facts pertaining to the forest land :

Division Name	Circle	Site inspected By	Whether site inspected	No. of times site visited	Site inspection report	Date of visit
Dehradun	Shivalik	DFO	Yes	One		01/02/2018
	Shivalik	CF	No		No Data	
	Yamuna	CF	No		No Data	
Mussoorie	Yamuna	DFO	Yes	One		01/01/2018

(Specific recommendation of the DFO/CCF/Nodal Officer with(Part II,III & Part IV))

16. Specific recommendation of the DFO/CCF/Nodal Officer for acceptance or otherwise of the proposal with reason :


Division	Circle	Recommendation By	Recommendation	Reason	Letter	Whether CF agreed
Mussoorie	Yamuna	DFO	Recommended	This project area falls under two forest Division(Mussoorie & Dehradun)connectivity of Bhattafall STP to Dovalkhala Laldarwaja tak sewer line will be beneficers to local community, wildlife and also the improvement of sanitary sight and clean envirmnt.		
Dehradun	Shivalik	DFO	Recommended	recommended in public interest		
	Shivalik	CF	Recommended			Yes
	Yamuna	CF	Recommended	Proposal is recommended for sanction in public interest.		Yes
		Nodal Officer	Recommended	As per file attached		

Specific recommendation of the State Government(Part V)

17. Specific recommendation of the State Government for acceptance or otherwise of the proposal with reason (Part V) :

State	Recommendation By	Recommendation	Recommendation Date	Remarks	Signing Authority	Notification	Recommendation Letter
Uttarakhand	State Secretary	Recommended	27/02/2018	as per file attached	State Govt. Officer	No Data	

Print page


 प्रभागीय वनाधिकारी
 देहरादून वन प्रभाग,
 देहरादून