

**DIVERSION OF 1.5648 HA. OF FOREST LAND FOR CONSTRUCTION OF LINK ROAD
FROM MASROOR TO GHARIAR IN DISTRICT KANGRA (H.P.)**

FILE NO. : **FP/HP/ROAD/11020/2015**

DATE OF PROPOSAL : **10 / 01 / 2018**

FORM - 'A'


Form for seeking prior approval under section 2 of the proposals
by the State Governments and other authorities

PART-I

(To be filled up by user agency)

1. Project details:	
(i) Short narrative of the proposal and project /scheme for which the forest land is required	<p>The proposal involves construction of link road from Masroor to Ghariar KM 0/0 to KM 2/786, in Tehsil Dehra, District Kangra within the Jurisdiction of HPPWD Dehra Division. The proposed road falls in Mohal Masroor and Mohal Dhar Ghariar.</p> <p>The proposed road has total length of 2786 m out of which 178 m falls in Private and Non forest land and 2608 m falls in Forest land. The proposal requires 1.6717 Hactare of total land comprising of 0.1069 Hactare private / Non Forest land and 1.5648 Hactare of forest land.</p>
(ii) Map showing the required forest land, boundary of adjoining forest on a 1:50,000 scale map.	Layout Plan of the proposed area marked in relevant part of the SOI Topo Sheet is attached. Scale 1: 50,000.
(iii) Cost of the project:	Rs. 124 Lakhs.
(iv) Justification for locating the project in forest area.	The proposal needs an area of 1.5648 hectare of forest land and apart of 0.1069 Hactare of private / non forest land, there is no other suitable Non Forest land available in the alignment of proposal so the road has to be passed through forest land. Moreover the area is surrounded with forest land. maximum of components have been conceived in the forest land.
(v) Cost-benefit analysis (to be attached).	Not Applicable as the proposed area is less than 5 Hac.
(vi) Employment likely to be generated.	15000 mandays shall be generated from the construction of this road.

2. Purpose-wise break-up of the total land required:				
SL. NO.	COMPONENT / DESCRIPTION	AREA IN FOREST LAND (in Ha.)	AREA IN PRIVATE LAND (in Ha.)	TOTAL AREA (in Ha.)
1.	Road alignment	1-56-48	0-10-69	1-67-17
2.	Dumping Site (I & II)	0-00-00	-	0-00-00
TOTAL AREA (in Ha.)		1-56-48	0-10-69	1-67-17
3. Details of displacement of people due to the project, if any:		Nil.		
i. Number of families.				
ii. Number of Scheduled Castes/Scheduled Tribe families				
iii. Rehabilitation plan. (to be enclosed)				
4. Whether clearance under the Environment (Protection) Act, 1986 is required? (Yes/No).		No.		
5. Undertaking to bear the cost of raising and maintenance of compensatory afforestation and / or penal compensatory afforestation as well as cost for protection and regeneration of Safety Zone, etc. as per the scheme prepared by the State Government		Attached at Page No.		
6. Details of Certificates/documents enclosed as required under the instructions.				
i) Copy of Geo-reference Map		Attached at page No. 19		
ii) Revenue Papers. (Parcha, Field Book, tatima).		Attached at page No. 56-77		


 Executive Engineer
 H.P.P.W.D. Division
 Dehra-177101
 Er. Gurcharan Singh Rana
 Executive Engineer
 HPPWD, Division Dehra
 District Kangra, (H.P.)-177101
 Email: ee-deh-hp@nic.in

Date:- 06-01-18
 Place:- Dehra

**DIVERSION OF 1.5648 HA. OF FOREST LAND FOR CONSTRUCTION OF
LINK ROAD FROM MASROOR TO GHARIAR IN DISTRICT KANGRA (HP)**

FILE NO.	: FP/HP/ROAD/11020/2015
DATE OF PROPOSAL	: 10.01.2018

PART-II

(To be filled by the concerned Deputy Conservator of Forests)

State serial No. of proposal _____

Location of the project/scheme:	
i. State/Union Territory	Himachal Pradesh
ii. District	Kangra
iii. Forest Division	Dehra Forest Division
iv. Area of Forest Land proposed for diversion in hac.	1.5648 ha.
v. Legal status of forests	Un-Protected/Un-Classed forests
vi. Density of vegetation	0.1
vii. Specie-wise (scientific names) and diameter class-wise enumeration of trees (to be enclosed. In case of irrigation Hydel projects enumeration at FRL, FRL-2 meter & FRL-4 meter also to be enclosed)	No felling of trees
viii) Brief note on vulnerability of the forest area to erosion	The area is slightly vulnerable to the land slide.
ix. Approximate distance of proposed site for diversion from boundary of forests.	0.500 kms.
x. Whether forms part of National Park, Wildlife sanctuary, biosphere reserve, tiger reserve, elephant corridor, etc. (If so, the details of the area and comments of the chief Wildlife Warden to be annexed).	No
xi. Whether any rare/endangered/unique species of flora and fauna found in the area-if so, details thereof.	No
Xii Whether any protected archaeological/heritage site/defence establishment or any other important monument is located in the area, if so the details thereof with NOC from competent authority, if required.	No

8. Whether the requirement of forest land as proposed by the user agency in col.2 of part-I is unavoidable and barest minimum for the project. If no recommended area item-wise with details of alternatives examined.	Yes
9. Whether any work in violation of the Act has been carried out (Yes/No) If yes, details of the same including period of work done, action taken on erring officials. Whether work in violation is still in progress.	Yes, violation report attached at Page No.
10. Details of compensatory Afforestation Scheme	
(i) Details of non-forest area/degraded forest area identified for compensatory afforestation, its distance from adjoining forests, number of patches size of each patch	Attached at Page No. _____
ii. Map showing non-forest/degraded forest area identified for compensatory afforestation and adjoining forest boundaries.	Attached at Page No. _____
iii. Detailed compensatory afforestation scheme including species to be planted, implementing agency, time schedule, cost structure, etc.	Attached at Page No. _____
iv. Total financial outlay for compensatory afforestation scheme.	Rs. 12,18,075/-
v. Certificates from competent authority regarding suitability of area identified for compensatory afforestation and from management point of view (To be signed by the concerned Deputy Conservator of Forests).	Attached at Page No. _____
11. Site Inspection report of the DCF (to be enclosed) especially highlighting facts asked in col. 7 (xi xii), 8 and 9 above.	Yes, Attached at Page No. _____

12. Division/District profile	
i. Geographical area of the district.	120000 ha.
ii. Forest Area of District	30396.34 ha.
iii. Total area diverted since 1980 with No. of cases.	20 Nos. cases = 207.7185 ha.
iv. Total Compensatory afforestation stipulated in the district/division since 1980 on:	
(a) Forest land including penal compensatory afforestation	435.437 ha.
(b) Non-forest land	Nil
v. Progress of compensatory afforestation as on date i.e. 28.02.2022 ^{14.03.2022}	
(a) Forest land	435.437 ha.
(b) Non-forest land	Nil
13. Specific recommendations of the DCF for acceptance or otherwise of the proposal with reason.	Yes, the diversion of 1.5648 ha. of forest land proposed for construction of Link Road from Masroor to Ghariar is recommended for regularization after imposing Penal NPV and for the benefit of the society.

PLACE: Dehra

Dated: 14/3/22

(Sunny Verma) HPFS
Divisional Forest Officer,
Dehra Forest Division, Dehra.

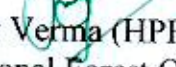
**DIVERSION OF 1.5648 HA. OF FOREST LAND FOR CONSTRUCTION OF LINK ROAD
FROM MASROOR TO GHARIAR IN DISTRICT KANGRA (H.P.)**

FILE NO. : **FP/HP/ROAD/11020/2015**
DATE OF PROPOSAL : 10/01/2018

SPECIAL RECOMMENDATION

The proposed Link Road from Masroor to Ghariar in Tehsil Dehra, District Kangra, requires 1.5648 hectare of forest land. The diversion of 1.5648 hectare of forest land is hereby recommended for approval is hereby recommended for approval to regularize the Violation of provisions under Forest (Conservation) Act, 1980 and will benefit large population of the area.

Place : Dehra
Dated : 4/3/22


Sunny Verma (HPFS)
Divisional Forest Officer
Dehra Forest Division
Dehra, District Kangra

Full Title of the project: Diversion of 1.5648 ha of forest land for the C/O of Link road Masroor to Ghariar Tehsil Dehra Distt. Kangra HP. under FCA, 1980 within the jurisdiction of Dehra Forest Division Distt. Kangra (HP).

File No.FP/HP/Road/11020/2015

Date of Proposal: 10.01.2018

Part-III


(To be filled by the concerned Conservator of Forests)

1. Whether site, where the forest land involved in the case is located has been inspected by the concerned Conservator of Forests? If yes, the date of inspection of observations made in the form of inspection note to be enclosed. No.
2. Whether the concerned Conservator of Forests agrees with the information given in Part.-B and the recommendations of the Deputy Conservator of Forests. Yes
3. Specific recommendation of the concerned Conservator of Forests for acceptance or otherwise of the proposal with detailed reasons. *Recommended for diversion of forest land under FCA, 1980*

Date:

13.5.22

Place: Hamirpur



Chief Conservator of Forests,
Hamirpur Forest
Circle, Hamirpur, H.P.