

To


The Divisional Forest Officer,  
Rohtak.

Sub: Diversion of forest Land of 0.37116Ha. for Construction of side drain and Providing Berm, Both Side of The Carriage Way On Rohtak - Sonipat Road (SH-18) From KM 6.240- KM 10.300 (KM 6.240 to KM 6.530 RHS, 8.300 to 9.600 LHS, and 9.745 to 10.300 both side) in Bhalout, Tehsil & Distt. Rohtak (Haryana).

Dear sir,

The PWD (B&R), Department Rohtak has taken up the project for Construction of side drain and Providing Berm, Both Side of The Carriage Way On Rohtak - Sonipat Road (SH-18) From KM 6.240- KM 10.300 (KM 6.240 to KM 6.530 RHS, 8.300 to 9.600 LHS, and 9.745 to 10.300 both side) in Bhalout, Tehsil & Distt. Rohtak (Haryana). Kindly process the diversion proposal as earlier as possible.

Yours Sincerely.

  
Executive Engineer,  
Provincial Division,  
PWD (B&R) Rohtak.

## CONTENT

SR. NO.	DESCRIPTION	PAGE NO.
<b>CHECK LIST</b>		
1.	APPLICATION FORM (FORM- 'A')	
2.	ANNEXURES	
	Annexure-IA:	Approval letter
	Annexure-IB:	Index Map Showing Project Road
	Annexure-II:	Proposed alignment and boundaries marked Toposheet
	Annexure-III:-A	Land Acquisition Plan
	Annexure-III-B:	DGPS Map
	Annexure-IV:	Detailed Note on Project
	Annexure-V-A:	Forest Land Calculation Sheet
	Annexure- V-B:	Existing Road Land Calculation Sheet
	Annexure- VI:	Item-wise breakup of the forest land
	Annexure- VII:	Item-wise breakup of the non-forest land
	Annexure- VIII:	Cost Benefit Analysis
	Annexure- IX:	Statement showing detail
	(Approval TOR)	
	Annexure- X:	Non-forest area
	Annexure- XI:	Justification for location
	Annexure- XII:	Certification for minimum use
	Annexure- XIII:	Undertaking-Compensatory Afforestation (CA)
	Annexure- XIV:	Undertaking-Net Present Value of Forest (NPV)
	Annexure- XV:	Undertaking

**Full Title of the Project:** = Diversion of forest Land of 0.37116Ha. for Construction of side drain and Providing Berm, Both Side of The Carriage Way On Rohtak - Sonipat Road (SH-18) From KM 6.240- KM 10.300 (KM 6.240 to KM 6.530 RHS, 8.300 to 9.600 LHS, and 9.745 to 10.300 both side) in Bhalout, Tehsil & Distt. Rohtak (Haryana).

Proposal No.: -FP/HR/Road/49600/2020

Date of Proposal:-10.09.2020

#### Application Forms

As per Rule 6 of the Forest (Conservation) Rules, 2003, every user agency, who wants to use any forest land for non-forest purposes, shall make his proposal in the appropriate Form appended to these rules, i.e. Form 'A' for proposals seeking first time approval under the Act and Form 'B' for proposals seeking renewal of leases where approval of the central Government under the Act had already been obtained earlier, to the concerned nodal officer authorized in this behalf by the State Government, along with requisite information and documents, complete in all respects well in advance of taking up any non-forest activity on the forest land.

#### **Form - 'A'**

Form for seeking prior approval under section 2 of the forest Conservation Act, 1980 for Construction of side drain and Providing Berm, Both Side of The Carriage Way On Rohtak - Sonipat Road (SH-18) From KM 6.240- KM 10.300 (KM 6.240 to KM 6.530 RHS, 8.300 to 9.600 LHS, and 9.745 to 10.300 both side) in Bhalout, Tehsil & Distt. Rohtak (Haryana).

#### **Part-I**

(To be filled up by user agency)


<b>1.</b>	<b>Project Details:</b>	
I.	Short narrative of the proposals projects/ scheme for which the forest land is required.	This is a proposal of Diversion of forest Land of 0.37116Ha. For Construction of side drain and Providing Berm, Both Side of The Carriage Way On Rohtak - Sonipat Road (SH-18) From KM 6.240- KM 10.300 (KM 6.240 to KM 6.530 RHS, 8.300 to 9.600 LHS, and 9.745 to 10.300 both side) in Bhalout, Tehsil & Distt. Rohtak (Haryana).
II.	Map showing the required forest land boundary of adjoining forest on a 1:50,000 scale map.	Attached
	Cost of the Project.	
	Justification for locating the project in forest area.	for Construction of side drain and Providing Berm, Both Side of The Carriage Way On Rohtak - Sonipat Road (SH-18) From KM 6.240- KM 10.300 (KM 6.240 to KM 6.530 RHS, 8.300 to 9.600 LHS, and 9.745 to 10.300 both side) in Bhalout, Tehsil & Distt. Rohtak (Haryana).
	Cost Benefit Analysis	People around the projects area are going to benefited
	Employment Likely to be generated	Direct and Indirect employment opportunities during construction and operation will be generated
2.	Purpose-wise break-up of the total land required.	Total land proposed Diversion of forest Land For Construction of side drain and Providing Berm, Both Side of The Carriage Way On Rohtak - Sonipat Road (SH-18) From KM 6.240- KM 10.300 (KM 6.240 to KM 6.530 RHS, 8.300 to 9.600 LHS, and 9.745 to 10.300 both side) in Bhalout, Tehsil & Distt. Rohtak (Haryana).

3.	Details of displacement of people due to the project, if any	There is no displacement of people.
(I).	Number of families	<b>Not Applicable</b>
(II).	Number of Scheduled castes/ Scheduled Tribe families.	<b>Not Applicable</b>
(III).	Rehabilitation plan. (to be enclosed)	<b>Not Applicable</b>
4.	Whether clearance under Environment (Protection) Act, 1986 required? (Yes/No)	No, vide amendment to EIA notification bearing No. S.O 2559(E) dated 22 <sup>nd</sup> August 2013 the project drain being less than 100 Km and there is no additional land acquisition for the project: therefore does not attract the provisions of Environmental Clearance.
5.	Undertaking to bear the cost of raising and maintenance of compensatory afforestation as well as cost for protection and regeneration of Safety Zone, etc. as per the scheme prepared by the State Government (Undertaking to be enclosed)	<b>Attached</b>
6.	Detailed of Certificates/ documents enclose as required under the instructions.	<b>Attached</b>

Date: - 09.09.2020

Place:- Rohtak

State serial No. of proposal \_\_\_\_\_  
(To be filled up by the Nodal Officer with date of receipt).

  
Executive Engineer,  
Provincial Division,  
PWD (B&R) Rohtak.

### Forest Land Calculation sheet

FROM (RD)	TO (RD)	LENGTH IN METRE	WIDTH IN METER	TOTAL FOREST LAND IN SQM	TOTAL FOREST LAND IN Ha.
A	B	290m	1.72m	498.80Sqm	
C	D	1300m	1.72m	2236Sqm	
E	F	2x555	0.88	976.80Sqm	
		Total Forest area		3711.60Sqm	0.37116Ha.



### Existing Road Land Calculation Sheet

FROM (RD)	TO (RD)	LENGTH IN METRE	WIDTH IN METER	TOTAL FOREST LAND IN SQM	TOTAL FOREST LAND IN Ha.
NA	NA	NA	NA	NA	NA

**Full Title of the Project:-** Diversion of forest Land of 0.37116Ha. for Construction of side drain and Providing Berm, Both Side of The Carriage Way On Rohtak - Sonipat Road (SH-18) From KM 6.240- KM 10.300 (KM 6.240 to KM 6.530 RHS, 8.300 to 9.600 LHS, and 9.745 to 10.300 both side) in Bhalout, Tehsil & Distt. Rohtak (Haryana).

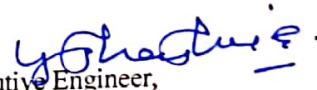
Proposal No.: -FP/HR/Road/49600/2020

Date of Proposal:-10.09.2020

**ITEM WISE BREAKUP OF THE FOREST LAND REQUIRED IN THE PROJECT**

Sr. No.	Name of District	Forest Area	Total Forest Area (Ha.)	No. of Trees to be felled	No. of Plants involved	No under size pole involved
1.	Rohtak	3711.60Sqm.	0.37116Ha.	-	-	-

Counter Signed by  
Divisional Forest Officer

  
Executive Engineer,  
Provincial Division No. 1,  
PWD (B&R) Br, Rohtak.

**Full Title of the Project:-** Diversion of forest Land of 0.37116Ha. for Construction of side drain and Providing Berm, Both Side of The Carriage Way On Rohtak - Sonipat Road (SH-18) From KM 6.240- KM 10.300 (KM 6.240 to KM 6.530 RHS, 8.300 to 9.600 LHS, and 9.745 to 10.300 both side) in Bhalout, Tehsil & Distt. Rohtak (Haryana).

Proposal No.:-FP/HR/Road/49600/2020

Date of Proposal:-10.09.2020

## COST BENEFIT ANALYSIS

### FOR

Preparation of feasibility report for Construction of side drain and Providing Berm, Both Side of The Carriage Way On Rohtak - Sonipat Road (SH-18) From KM 6.240- KM 10.300 (KM 6.240 to KM 6.530 RHS, 8.300 to 9.600 LHS, and 9.745 to 10.300 both side) in Bhalout, Tehsil & Distt. Rohtak (Haryana).


### COST BENEFIT ANALYSIS FOR DIVERSION OF FOREST LAND

Sr. No.	Parameters	Cost Analysis
1	Loss of value of timber, fuel wood and minor forest produce on an annual basis, including loss of man-ours per annum, of people who derived livelihood & wages form the harvest of these commodities.	Approx. cum of timber volume will be produced due to cutting of trees in Rohtak Forest Division.
2	Loss of animal husbandry productivity, including loss of fodder.	There is no loss of animal husbandry due to proposed diversion.
3	Cost of human resettlement	There is no displacement of people in forest area considered for diversion.
4	Loss of public facilities and administrative infrastructure (Roads, Building, Schools, Dispensaries, Electric Lines, Railway etc.) on forest land, or which would require forest land if these facilities were diverted due to the project.	There is no such infrastructure loss.
5	Environmental losses: (Soil erosion, effect microclimate upsetting of ecological balance).	Density of forest area = Value per hectare = Rs. Forest land = Environmental value =
6	Suffering to ousted	There is no displacement of people.



**BENEFIT ANALYSIS**

Sr. No.	Parameters	Cost Analysis
1	Increase in productivity attributable to the specific project.	
2	Benefits to economy	Peoples around the projects area are going to benefited
3	No. of population benefited	
4	Employment potential	Direct and Indirect employment opportunities during construction and operation will be generated
5	Cost of acquisition of facility on non-forest land wherever feasible	There is no land acquisition involved.
6	Loss of (a) agricultural & (b) animal husbandry production due to diversion of forest land.	No such loss will take place.
7	Cost of rehabilitating the displaced persons as different from compensatory amounts given for displacement	Not Applicable
8	Cost of supply of free fuel wood to workers residing in or near forest area during the period of construction	Construction period- Number of labours at peak time – Per head cost of fuel – Total cost –

  
Executive Engineer,  
Provincial Division,  
PWD (B&R) Rohtak.

**Full Title of the Project:-** Diversion of forest Land of 0.37116Ha. for Construction of side drain and Providing Berm, Both Side of The Carriage Way On Rohtak - Sonipat Road (SH-18) From KM 6.240- KM 10.300 (KM 6.240 to KM 6.530 RHS, 8.300 to 9.600 LHS, and 9.745 to 10.300 both side) in Bhalout, Tehsil & Distt. Rohtak (Haryana).

Proposal No.:-FP/HR/Road/49600/2020

Date of Proposal:-10.09.2020

**For Rohtak Forest Division:**

- (I) Approval of the project by competent authority.
- (II) Site inspection report of the C.F to reduce number of trees proposed to be felled.
- (II) a) The State Government shall complete settlement of rights, in terms of the Scheduled Tribes and Traditional Forest Dwellers (Recognition of Forest Highest) Act, 2006. If any, on the forest land to be diverted and submit the documentary evidence as prescribed by this Ministry in its letter No. 11-9/1998-FC (pt) dated 3<sup>rd</sup> August 2009 read with letter No. 11-9/98-FC (pt) dated 5<sup>th</sup> February 2013, in support therefore & submit certificate in prescribed format.

**Or**

as prescribed by this Ministry in its letter No. 11-09/98-FC (pt), dated 28<sup>th</sup> October, 2014 in case of plantation which were notified as 'forest', a certificate from the concerned District collector to the effect that the forest land proposed to be diverted is plantation which was notified as "forest loss than 75 years prior to the 13<sup>th</sup> day of December 2005 and is located in villages having no recorded population of Scheduled Tribes as per the census 2001 and the census 2011, be issued and submitted to meet requirements of clause (a), read with clause (d) and clause(g) in second para of this ministry's letter issued vide F. NO. 11-9/1998-FC (pt), dated 3<sup>rd</sup> August 2009.

**For Rohtak Forest Division**

- I. CA site map.
- II. Approval of the project by competent authority.
- III. Site inspection report of the C.F to reduce number of trees proposed to be felled.

**Full Title of the Project:-** Diversion of forest Land of 0.37116Ha. for Construction of side drain and Providing Berm. Both Side of The Carriage Way On Rohtak - Sonipat Road (SH-18) From KM 6.240- KM 10.300 (KM 6.240 to KM 6.530 RHS, 8.300 to 9.600 LHS, and 9.745 to 10.300 both side) in Bhalout, Tehsil & Distt. Rohtak (Haryana).

Proposal No.:-FP/HR/Road/49600/2020

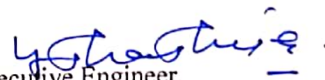
Date of Proposal:-10.09.2020

**CHECK LIST SERIAL NUMBER: 07**  
**STATEMENT SHOWING DETAILS OF FOREST AREA INVOLVED IN THE PROPOSAL**

Sr. No.	District	Division	Range/ Tehsil / Village	Khasra/ Survey or Compartment Number or R.D Stone	Forest area proposed for Diversion (ha.)	Legal status of Forest Area	Remarks
1	2	3	4	5	6	7	8
1	Rohtak	Rohtak	Bhalout	KM 6.240 to KM 10.300	0.37116Ha.	Protected Forest	-
2	Chainage KM 6.240	Starting Point	Latitude	N 28.53'55.479"	Protected Forest	-	
			Longitude	E 76.39'25.862	Protected Forest -	-	
3	Chainage KM 10.300	Ending point	Latitude	N 28.54'17.897"	Protected Forest	-	
			Longitude	E 76.41'53.542"	Protected Forest	-	

Date: -09.09.2020

Place: - Rohtak

  
Executive Engineer,  
Provincial Division No. 1,  
PWD (B&R) Br, Rohtak.

**Full Title of the Project:-** Diversion of forest Land of 0.37116Ha. for Construction of side drain and Providing Berm, Both Side of The Carriage Way On Rohtak - Sonipat Road (SH-18) From KM 6.240- KM 10.300 (KM 6.240 to KM 6.530 RHS, 8.300 to 9.600 LHS, and 9.745 to 10.300 both side) in Bhalout, Tehsil & Distt. Rohtak (Haryana).

Proposal No.:-FP/HR/Road/49600/2020

Date of Proposal:-10.09.2020

**CHECKLIST SERIAL NUMBER – 08**

**STATEMENT SHOWING DETAILS OF THE NON-FOREST AREA INVOLVED IN THE PROPOSAL**

The proposed project for Providing Berm, Both Side of The Carriage Way On Rohtak-Sonipat Road(SH-18) From KM 6.240- KM 10.300 in Bhalout, Tehsil & Distt. Rohtak (Haryana).

Sr. No.	Name of District	Division	Range/ Tehsil / Village	Khasra/ Survey or Compartment No. or R.D Stone	Area Involved a Non forest land in Ha.	Present Land use	Remarks
1	Rohtak	Rohtak	Bhalout	KM 6.240 to KM10.300	Nil	Protected forest	-

*y. Ghosh*  
Executive Engineer,  
Provincial Division No. 1,  
PWD (B&R) Br, Rohtak.

**Full Title of the Project:-** Diversion of forest Land of 0.37116Ha. for Construction of side drain and Providing Berm, Both Side of The Carriage Way On Rohtak - Sonipat Road (SH-18) From KM 6.240- KM 10.300 (KM 6.240 to KM 6.530 RHS, 8.300 to 9.600 LHS, and 9.745 to 10.300 both side) in Bhalout, Tehsil & Distt. Rohtak (Haryana).

Proposal No.:-FP/HR/Road/49600/2020

Date of Proposal:-10.09.2020


**CHECKLIST SERIAL NUMBER – 9**

**JUSTIFICATION FOR LOCATING THE PROJECT IN FOREST AREA**

The proposed project for Providing Berm, Both Side of The Carriage Way On Rohtak-Sonipat Road(SH-18) From KM 6.240- KM 10.300 in Bhalout, Tehsil & Distt. Rohtak (Haryana). Peoples around the projects area are going to benefited.

Place: Rohtak

Date: - 09.09.2020

  
Executive Engineer,  
Provincial Division No. 1,  
PWD (B&R) Br, Rohtak.

Countersigned

Divisional Forest Officer,  
Rohtak Forest Division  
Office Seal.....



**Full Title of the Project:-** Diversion of forest Land of 0.37116Ha. for Construction of side drain and Providing Berm, Both Side of The Carriage Way On Rohtak - Sonipat Road (SH-18) From KM 6.240- KM 10.300 (KM 6.240 to KM 6.530 RHS, 8.300 to 9.600 LHS, and 9.745 to 10.300 both side) in Bhalout, Tehsil & Distt. Rohtak (Haryana).

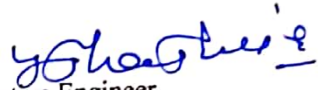
Proposal No.: -FP/HR/Road/49600/2020

Date of Proposal:-10.09.2020

**CHECKLIST SERIAL NUMBER – 11  
CERTIFICATE FOR MINIMUM USE OF FOREST LAND**

This is to certify that the forest area involved in the proposal unavoidable and barest minimum forest area i.e. 0.37116Ha. which is proposed diversion.

Place: Rohtak  
Date: - 09.09.2020

  
Executive Engineer,  
Provincial Division No. 1,  
PWD (B&R) Br, Rohtak.

Countersigned

Divisional Forest Officer,  
Rohtak Forest Division  
Office Seal.....

**Full Title of the Project:-** Diversion of forest Land of 0.37116Ha. for Construction of side drain and Providing Berm, Both Side of The Carriage Way On Rohtak - Sonipat Road (SH-18) From KM 6.240- KM 10.300 (KM 6.240 to KM 6.530 RHS, 8.300 to 9.600 LHS, and 9.745 to 10.300 both side) in Bhalout, Tehsil & Distt. Rohtak (Haryana).


Proposal No.: -FP/HR/Road/49600/2020

Date of Proposal:-10.09.2020

**CHECKLIST SERIAL NUMBER – 12**  
**UNDERTAKING FOR PAYMENT OF COST OF COMPENSATORY AFFORESTATION**

I, Uday Veer Jhalaria Executive Engineer Provincial Division, PWD (B&R), Rohtak hereby undertake to pay the entire amount for Construction of side drain and Providing Berm, Both Side of The Carriage Way On Rohtak - Sonipat Road (SH-18) From KM 6.240- KM 10.300 (KM 6.240 to KM 6.530 RHS, 8.300 to 9.600 LHS, and 9.745 to 10.300 both side) in Bhalout, Tehsil & Distt. Rohtak (Haryana) as per prevailing wage rates at the time of undertaking the plantation.

Place: Rohtak  
Date: - 09.09.2020

  
Executive Engineer,  
Provincial Division No. 1,  
PWD (B&R) Br, Rohtak.

Countersigned

Divisional Forest Officer,  
Rohtak Forest Division  
Office Seal.....

**Full Title of the Project:-** Diversion of forest Land of 0.37116Ha. for Construction of side drain and Providing Berm, Both Side of The Carriage Way On Rohtak - Sonipat Road (SH-18) From KM 6.240- KM 10.300 (KM 6.240 to KM 6.530 RHS, 8.300 to 9.600 LHS, and 9.745 to 10.300 both side) in Bhalout, Tehsil & Distt. Rohtak (Haryana).


Proposal No.: -FP/HR/Road/49600/2020

Date of Proposal:-10.09.2020

**CHECKLIST SERIAL NUMBER – 13**  
**Undertaking for Payment of Net Present Value of Forest Area**

It is to certify that Sh. Uday Veer Jhalaria Executive Engineer Provincial Division, PWD (B&R), Rohtak have applied for Diversion of forest land 0.37116Ha. for Construction of side drain and Providing Berm, Both Side of The Carriage Way On Rohtak - Sonipat Road (SH-18) From KM 6.240- KM 10.300 (KM 6.240 to KM 6.530 RHS, 8.300 to 9.600 LHS, and 9.745 to 10.300 both side) in Bhalout, Tehsil & Distt. Rohtak (Haryana), under Rohtak forest division. We hereby undertake to pay the amount of net present value (NPV), if so determined as per the decision of the Hon'ble Supreme Court.

Place: Rohtak  
Date: - 09.09.2020

  
Executive Engineer,  
Provincial Division No. 1,  
PWD (B&R) Br, Rohtak.

Countersigned

Divisional Forest Officer,  
Rohtak Forest Division  
Office Seal.....

**Full Title of the Project** Diversion of forest Land of 0.37116Ha. for Construction of side drain and Providing Berm, Both Side of The Carriage Way On Rohtak - Sonipat Road (SH-18) From KM 6.240- KM 10.300 (KM 6.240 to KM 6.530 RHS, 8.300 to 9.600 LHS, and 9.745 to 10.300 both side) in Bhalout, Tehsil & Distt. Rohtak (Haryana).


Proposal No.: -FP/HR/Road/49600/2020

Date of Proposal:-10.09.2020

**CHECKLIST SERIAL NUMBER – 13A**  
**Undertaking for additional Payment of Net Present Value of Forest Area**

It is to certify that Sh. Uday Veer Jhalaria Executive Engineer Provincial Division, PWD (B&R), Rohtak have applied for Diversion of forest land 0.37116Ha. for Construction of side drain and Providing Berm, Both Side of The Carriage Way On Rohtak - Sonipat Road (SH-18) From KM 6.240- KM 10.300 (KM 6.240 to KM 6.530 RHS, 8.300 to 9.600 LHS, and 9.745 to 10.300 both side) in Bhalout, Tehsil & Distt. Rohtak (Haryana), under Rohtak forest division. We hereby undertake to pay the additional amount of net present value (NPV), if so determined as per the decision of the Hon'ble Supreme Court.

Place: Rohtak  
Date: - 09.09.2020

  
Executive Engineer,  
Provincial Division No. 1,  
PWD (B&R) Br, Rohtak.

Countersigned

Divisional Forest Officer,  
Rohtak Forest Division  
Office Seal.....

**Full Title of the Project:-** Diversion of forest Land of 0.37116Ha. for Construction of side drain and Providing Berm, Both Side of The Carriage Way On Rohtak - Sonipat Road (SH-18) From KM 6.240- KM 10.300 (KM 6.240 to KM 6.530 RHS, 8.300 to 9.600 LHS, and 9.745 to 10.300 both side) in Bhalout, Tehsil & Distt. Rohtak (Haryana).

Proposal No.: -FP/HR/Road/49600/2020

Date of Proposal:-10.09.2020


#### **CHECKLIST - 4**

#### **A DETAIL NOTE ON THE PROJECT**

The PWD (B&R), Department Rohtak has taken up the project for Construction of side drain and Providing Berm, Both Side of The Carriage Way On Rohtak - Sonipat Road (SH-18) From KM 6.240- KM 10.300 (KM 6.240 to KM 6.530 RHS, 8.300 to 9.600 LHS, and 9.745 to 10.300 both side) in Bhalout, Tehsil & Distt. Rohtak (Haryana). This is an important link upto Sonipat and Delhi Via Kharkhoda on a/c of absence of railway line b/w Rohtak and Sonipat, all types of goods b/w two places are transported through this road, the reach of road was damaged during last rainy season. Now due to constant of heavy traffic this reach has been damaged badly and feels inconvenience while plying on this road. Many complaint have been received on Harpath about this reach. So we Providing Berm, Both Side of The Carriage Way on this road. This project will enhance economic development, provide employment opportunities to locals, strengthen tourist development, ensure road safety and provide better transportation facilities and other facilities such as way side amenities. Vehicle operating cost will also be reduced due to improved road quality. The compensatory plantation and road side plantation shall further improve the air quality of the region.

Place: Rohtak

Date: - 09.09.2020

  
Executive Engineer,  
Provincial Division No. 1,  
PWD (B&R) Br, Rohtak.

Countersigned

Divisional Forest Officer,  
Rohtak Forest Division  
Office Seal.....






### Undertaking

**Full Title of the Project:-** Diversion of forest Land 0.37116Ha. for Construction of side drain and Providing Berm, Both Side of The Carriage Way On Rohtak - Sonipat Road (SH-18) From KM 6.240- KM 10.300 (KM 6.240 to KM 6.530 RHS, 8.300 to 9.600 LHS, and 9.745 to 10.300 both side) in Bhalout, Tehsil & Distt. Rohtak (Haryana).

I Uday Veer Jhalaria Executive Engineer Provincial Division, PWD (B&R), Rohtak have applied for Diversion of forest land 0.37116Ha. For Construction of side drain and Providing Berm. Both Side of The Carriage Way On Rohtak - Sonipat Road (SH-18) From KM 6.240- KM 10.300 (KM 6.240 to KM 6.530 RHS, 8.300 to 9.600 LHS, and 9.745 to 10.300 both side) in Bhalout, Tehsil & Distt. Rohtak (Haryana) under Rohtak forest division will abide by any additional condition stipulated by the central/ State Government for the protection/ conservation/ development of forests & wildlife.

Date: - 09.09.2020

Place: Rohtak

  
Executive Engineer,  
Provincial Division,  
PWD (B&R) Rohtak.

भारतीय गैर न्यायिक

दस  
रुपये  
रु.10



TEN  
RUPEES  
Rs.10

INDIA NON JUDICIAL

हरियाणा HARYANA

49AA 286371

### UNDERTAKING

**Full title of the Project:-** Diversion of forest land 0.37116 Ha. In favor of Executive Engineer, Provincial Division No. 1, PWD B&R Br., Rohtak for Construction of side drain and providing berms, both sides of the carriageway on Rohtak – Sonipat Road (SH-18) from Km. 6.240 to Km. 10.300 (Km 6.240 to Km 6.530 RHS, Km. 8.300 to Km. 9.600 LHS and Km 9.745 to Km 10.300 Both Side) in Village Bhalout, Tehsil & District – Rohtak (Haryana).

I **Udayvir Jhajria**, Executive Engineer, Provincial Division No. 1, PWD B&R Br, Rohtak would like you state that we will pay the of entire amount of CA NPV ADD NPV as demand by you.


Dated: 09.09.2020  
Place: Rohtak

*Udayvir Jhajria*  
Executive Engineer  
Provl. Division No. 1  
PWD B & R Branch  
ROHTAK

## **Authority Letter**

To whom it may concern

Sh. Uday Veer Jhalaria, Executive Engineer Provincial Division PWD (B&R) Rohtak is hereby authorized for permission of diversion of forest land 0.37116Ha. for Construction of side drain and Providing Berm, Both Side of The Carriage Way On Rohtak - Sonipat Road (SH-18) From KM 6.240- KM 10.300 (KM 6.240 to KM 6.530 RHS, 8.300 to 9.600 LHS, and 9.745 to 10.300 both side) in Bhalout, Tehsil & Distt. Rohtak (Haryana) before the Central Government for seeking prior approval under section 2 of the forest conversion Act 1980 in respect of subject cited project.

  
Superintending Engineer  
PWD (B&R), Circle Rohtak



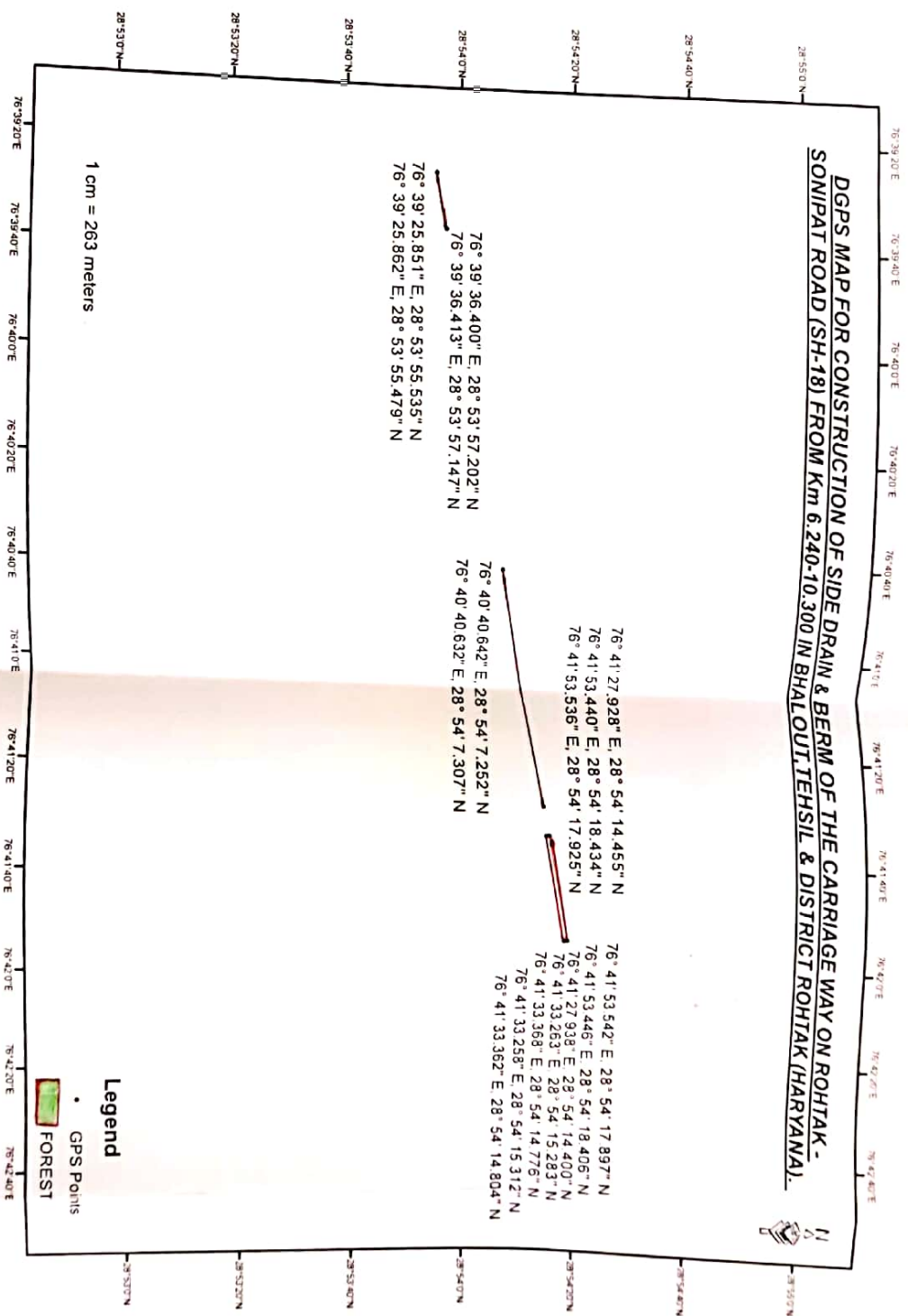
## **CERTIFICATE**

- Reference:- 1. Administrative Approval issued by Govt. vide memo no. 09/60/2019-3 B&R (W) dated 21.01.2019
2. MOEF letter no. 9-HRB049/2020-HA dated 24.07.2020

It is certified that, as per administrative approval as mentioned in reference no. 1 work of providing and laying cement concrete pavement on RKDB road is being executed from RD. 6.460 to 6.610 and 9.675 to 10.400 in village Bhalout on the existing carriageway and no diversion of forest land is required. The construction of drain for which dimension of forest land is required initiates from RD 6.240 & will end at RD 10.300 (Km. 6.240 to Km. 6.530 RHS, Km. 8.300 to Km. 9.600 LHS and Km 9.745 to Km. 10.300 Both Side) (New Baliana link drain, which is disposal point for this drain at Km. 8.300). The construction of above mention drain is a part of the project for which approval is mentioned at reference no. 1.

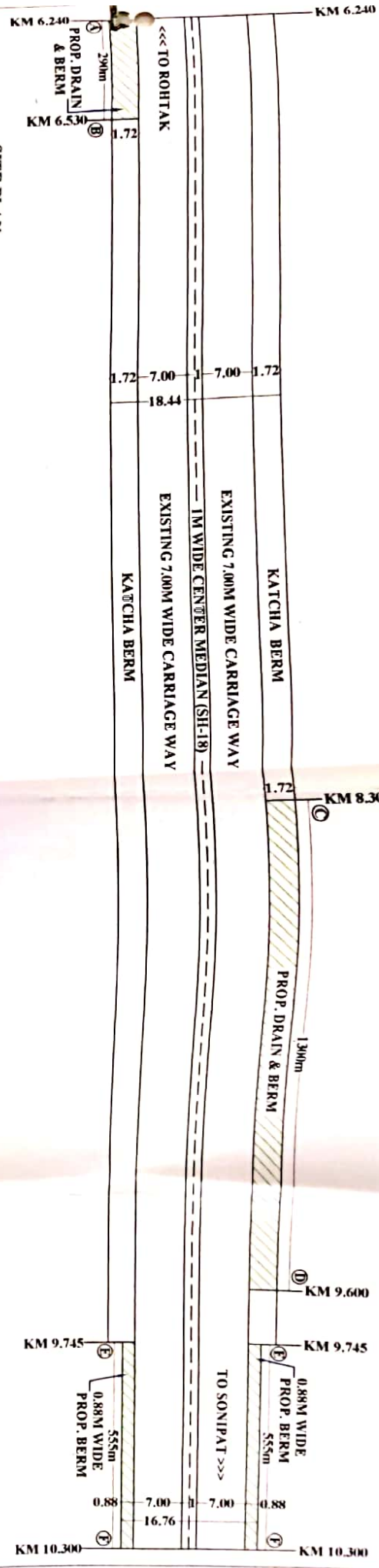
Further, it is also certified that diversion of forest land is required between RD 6.240 to 10.300 (Km 6.240 to Km 6.530 RHS, Km. 8.300 to Km. 9.600 LHS and Km 9.745 to Km 10.300 Both Side) for construction of drain and providing Berms on both sides.

  
Executive Engineer  
Provl. Division No. I  
PWD B & R Branch  
ROHTAK






Executive Engineer  
 Prov. Division No. 1  
 PWD B & R Branch  
 ROHTAK





**SITE PLAN**

KM 6.240 - KM 6.530 (RHS)  
 KM 8.300 - KM 9.600 (LHS)  
 KM 9.745 - KM 10.300 (LHS)  
 KM 9.745 - KM 10.300 (RHS)

SITE PLAN FOR DIVERSION OF FOREST LAND FOR CONSTRUCTION OF SIDE DRAIN & BERM OF THE CARRIAGE WAY ON ROHTAK - SONIPAT ROAD (SH-18) FROM Km 6.240-10.300 IN BHALOUT, TEHSIL & DISTRICT ROHTAK (HARYANA).			 NORTH
<div>AREA DETAIL :-</div> <div>FOREST AREA = LENGTH x WIDTH</div> <div>LENGTH A to B = 290x1.72 = 498.80SQMT</div> <div>LENGTH C to D = 1300x1.72 = 2236SQMT</div> <div>LENGTH E to F = 2x55x0.88 (Both Side) = 976.80SQMT</div> <div>TOTAL AREA = A to B + C to D + E to F = 498.80+2236+976.80 = 3711.60SQMT = 0.37116Ha.</div> <div>NON FOREST AREA = 0</div>			
<div>SCALE :- AS SHOWN</div> <div>DATE :- 14-01-2020</div>		<div>DRAWN BY :- PARVEEN GUPTA</div> <div>DRG. NO. FOREST/BHALOUT/1597</div>	
<div></div> <div>M/S REAL BUILDER &amp; DESIGNER NEAR PVR CINEMA, OPP. NATHU SWEETS G.T. ROAD PANIPAT (HR) MOB. NO. 9896098555 MAIL ID : purvceen1113@yahoo.com</div>			<div> Executive Engineer PAPPLICANT SIGN, I</div> <div>PWD R &amp; Branch</div>

M/S REAL BUILDER & DESIGNER  
 NEAR PVR CINEMA,  
 OPP. NATHU SWEETS  
 G.T. ROAD PANIPAT (HR)  
 MOB. NO. 9896098555  
 MAIL ID : panecns1113@yahoocom  
 Executive Engineer  
 PAPPLICATION, 1  
 ROHTAK



