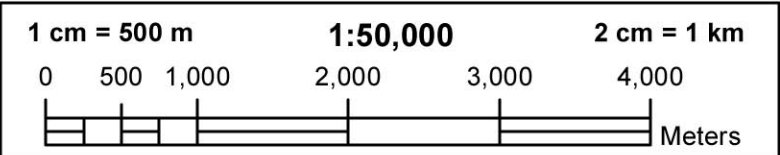

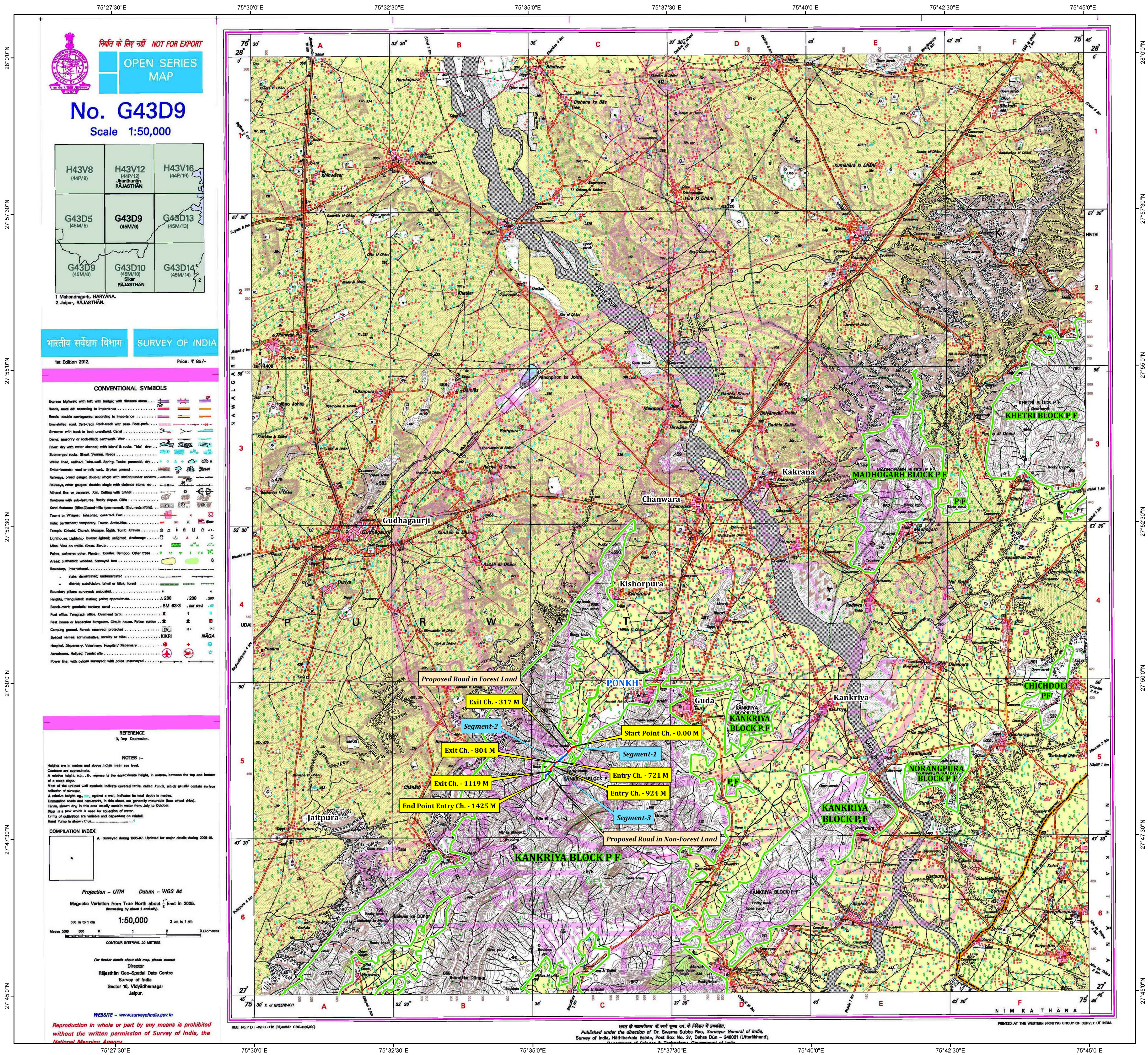


MAP SHOWING GEO-REFERENCE SURVEY OF INDIA TOPOSHEET WITH FOREST BOUNDARY AND PROPOSED ROAD ALINGMENT

Full title of the Project : “Construction of Approach Road from Pounkh –Nakawali Dhani Road to Explosives Storage Magazine At Khasra No 3189/2763 in Village Pounkh , Tehsil-Udaipurwati ,District -Jhunjhunu (Rajasthan)”
Proposal No : FP/RJ/ROAD/50080/2020

PART OF TOPOSHEET NO. 45M/9



Legend

- Proposed Road in Forest Land
- Proposed Road in Non-Forest Land
- District Boundary
- Forest Boundary
- Existing High Explosives Storage Magazine

मेसर्स बसु गणेश इंटरप्राइजेज
संजिवरी