

कार्यालय:-

वन मण्डल अधिकारी, (क्षेत्रीय) पानीपत।

वन विभाग, हरियाणा सरकार

वन परिसर असन्ध रोड़, पानीपत, दूरभाष/ फैक्स न०:- 0180-2650331 E-Mail:- dfopanipat04@yahoo.co.in

क्रमांक :- 727
सेवा में :-

दिनांक :- 13/09/2022

मुख्य वन संरक्षक,
मध्य परिमण्डल, रोहतक।

विषय : Diversion of 0.0088 Ha. Forest Land for access to Chakrin Digital Textiles Pvt. Ltd. on Naultha to Mandi Road (ODR) Near KM stone No. 5, Village Palri, Tehsil Israna, District Panipat (HR).
Proposal No.FP/HR/Approach/152182/2022 Date of Proposal:- 10-02-2022

.....

उपरोक्त विषय के सम्बन्ध में विषयाकित प्रस्ताव में आपको सूचित किया जाता है कि प्रयोक्ता एजेंसी Chakrin Digital Textiles Pvt. Ltd ने Naultha to Mandi Road (ODR) Near KM stone No. 5, Village Palri, Tehsil Israna, District Panipat पर फैक्ट्री के रास्ते हेतु वन विभाग की भूमि को उपयोग में लाया जाना है। निम्नहस्ताक्षरी द्वारा दिनांक 23-08-2022 को किये गये मौका निरीक्षण अनुसार उक्त केस में प्रयोक्ता एजेंसी द्वारा 0.0088 हे० वन भूमि का प्रयोग किया जाना है। उक्त प्रस्ताव में प्रयोक्ता एजेंसी द्वारा वन संरक्षण अधिनियम-1980 की उल्लंघना नहीं की गई है। मौका निरीक्षण अनुसार प्रस्ताव में वन विभाग का एक सफेदे का वृक्ष (गर्भ 83 से०मी० व घनत्व 0.42 मी०³) बाधक होता है। प्रस्तावित केस के बदले प्रतिपूर्ति पौधारोपण Tall Plants Scheme के अन्तर्गत कुल 100 प्लान्ट्स ग्वालडा सैक्शन-38 में करवाया जाएगा।

अतः उक्त केस आपको ऑन-लाईन भेजकर अनुरोध किया जाता है कि उक्त केस पर आगामी आवश्यक

कार्यवाही करने का कष्ट करें।

प्रस्ताव-ऑनलाईन पोर्टल पर अपलोड कर दिया गया है।

वन मण्डल अधिकारी,
पानीपत।
13/9/22

पृ० क्रमांक :- 728-29
इसकी एक प्रति-

दिनांक :- 13/09/2022

1. Sh. Rachit Sihag, Flat No. B-702, Shree Krishna Apartments, Dwarka Sector 5, South West, Delhi (Phone- 9084000006) को भेजकर सूचित किया जाता है कि विषयाकित केस वन संरक्षण अधिनियम 1980/2003 के तहत तैयार करके उच्चाधिकारियों को स्वीकृति हेतु ऑन-लाईन भेज दिया गया है। जब तक इस केस की स्वीकृति भारत सरकार के पर्यावरण एवं वन मन्त्रालय/उच्चाधिकारियों से प्राप्त नहीं होती तब तक वन विभाग की सुरक्षित वन भूमि का उपयोग न किया जाये।
2. वन राजिक अधिकारी, पानीपत को भेजते हुए निर्देश दिये जाते हैं कि प्रस्तावित केस की अनुमति प्राप्त होने तक वन भूमि का उपयोग न होने दिया जाये।

वन मण्डल अधिकारी,
पानीपत।
13/9/22

Proposal No.FP/HR/Approach/152182/2022

Date of Proposal:- 10-02-2022

**CHECK-LIST OF DOCUMENTS/INFORMATION REQUIRED FOR PROPOSAL FOR DIVERSION OF
FOREST LAND FOR NON FORESTRY USE UNDER FOREST (CONSERVATION) ACT, 1980**

FOR STAGE-I APPROVALS

I Documents/Information Required for All Proposals

S. No	Name of the Document (s)	Provide d or Not	If not Provi ded Why ?	Page Number
1	Check-list of the project proposal	----	-----	P-1 to 5
2	Demand letter of the project authority/ applicant, if submitted.	Yes	-----	P-6
3	Main application form from Part-I to V as prescribed in the Rules under the FCA with all its columns duly filled up and signed by the competent authority with date, place and official seal. All the information in Part-I of Form-A including item-wise breakup of the forest area required, must be given in the form itself by expanding the columns	Yes	-----	P-7 to 13
4	Detailed note on the project. It must include the information regarding the number of villages and number of persons to be benefited from the project including employment generation.	No	NA	----
5	Map of the project site/forest area required clearly showing forest boundaries and adjoining areas with their land use in distinct colours in 1:50000 or any suitable scale on original Survey of India topo sheet. If the area is very small, in addition to above, an index map may be submitted showing forest boundaries and a location map on a larger scale with land use of the area required duly signed by DFO/CF concerned.	Yes	----	P-114-15
6	Layout plan of project site approved by competent authority. In case of linear diversion of forest land, linear map or a diagrammatic map of the project site should be enclosed.	Yes	NA	P-16
7	Statement showing the details of forest area involved i.e. Survey No. /Coupe No. / Compartment No., etc., and item-wise breakup of the forest area proposed for diversion duly signed by DFO (<i>in the prescribed format</i>).	Yes	----	P-17
8	Statement showing the details of non-forest area involved in the proposal (<i>in the prescribed format</i>).	Yes	----	P-18
9	Certificate from the Collector/Deputy Commissioner that no alternative suitable non-forest land is available for the project in question.	No	NA	----
10	Justification for locating the project in forest area to be submitted by User Agency and countersigned by DFO.	Yes	----	P-19
11	Certificate for minimum use of forest land to be submitted by the User Agency, giving details of area and trees involved in the alternatives examined and reasons for their rejection duly countersigned by DFO (<i>in the prescribed format</i>).	Yes	----	P-20
12	Undertaking by the User Agency to bear the cost of	Yes	----	P-21

	compensatory afforestation duly counter signed by the DFO (<i>in the prescribed format</i>).			
13	Undertaking by the User Agency to pay the Net Present Value (NPV) of the forest land involved duly countersigned by DFO (<i>in the prescribed format</i>).	Yes	----	P-222
13 (a)	Undertaking by the User Agency to pay the Additional Net Present Value (NPV), if any, of the forest land involved duly countersigned by DFO (<i>in the prescribed format</i>) as decided at a later date as per the decision of the Supreme Court.	Yes	----	P-23-24
14	A certificate from the competent authority in the State in the prescribed (<i>vide MoEF letter No. 11-9/98-FC (pt.) dated 5th July 2013</i>) format that all forest rights under the Forest Rights Act, 2006 have been settled in respect of the forest area proposed for diversion, wherever applicable. In case, the process for settlement of rights under FRA has not been initiated, grant of stage-I approval under the FCA to the proposal will be considered only if a certificate from the competent authority concerned, clearly stating that the process for settlement of rights under the FRA has not been initiated along with evidences supporting that settlement of rights under the FRA will be initiated and completed before the final approval, is enclosed with the proposal (<i>vide F. No. 11-179/2012-FC Dated: December 20, 2013</i>).	No	NA	*-----
		No	NA	-----
15	Species-wise and girth class-wise enumeration list and abstract of trees (<i>abstract to be given at the end of the list</i>) standing on the forest area in question neatly typed or computerized and duly signed by DFO.	Yes	----	P-25-26
16	Site inspection report of the forest area involved in the project proposal by the DFO concerned or higher level forest officer in prescribed format (<i>in the prescribed format</i>).	Yes	----	P-27-28
17	Details of non-forest land/degraded forest area identified for compensatory afforestation viz. Survey No./ Compartment No./Khasra No./Khatoni No., Village, Tehsil, District, etc., along with map in appropriate scale showing the boundaries of adjoining forest areas with their use in distinct colours (<i>in the prescribed format</i>).	Yes	----	P-29 to 31
18	Detailed scheme for compensatory afforestation on identified non-forest area/ degraded forest area, as the case may be, at prevalent wage rates duly signed by DFO and countersigned by the CF concerned. The CA scheme must include all the technical details, details of work schedule, total financial outlay and proposed monitoring mechanism (<i>in the prescribed format</i>).	Yes	----	P-32 to 35
19	Certificate from the DFO, that non-forest land selected for compensatory afforestation is in a compact block and contiguous to forest area or in close proximity of forest area and suitable from the management and protection point of view.	No	NA	-----
20	Suitability certificate from the Divisional Forest Officer that the land identified for compensatory afforestation is suitable for raising plantation (<i>in the prescribed format</i>).	Yes	----	P-36
21	Certificate from the Chief Secretary regarding non-availability of non-forest land in the state for raising compensatory afforestation, wherever applicable. This certificate will be based on the certificate signed by the DFO and Deputy Commissioner/Collector of the district concerned about non-availability of such non-forest land.	No	NA	-----

22	In case of proposal which requires entry/exit through Protected Forest strips along roads/railway lines/canals, the following information/documents must be given :- a) No Objection Certificate (NOC) of the land owning agency i.e. NHAI/PWD, Railways or Canal/ Irrigation Department b) Change of Land Use certificate from Town and Country Planning/ any other competent authority.	Yes	----	P-37
		Yes	----	P-37
23	For the projects involving forest land for construction of buildings/right of way for buildings, the built-up area, details of DG sets to be installed, and raw materials to be used (<i>in case of industries</i>) should be clearly mentioned.	No	NA	----
24	Status of clearance under Environment (Protection) Act, 1986, wherever required.	No	NA	----
25	NOC of the State Pollution Control Board for establishment of the project, wherever required.	No	NA	----
26	Detailed scheme for rehabilitation of project affected persons, wherever required.	No	NA	----
27	Detailed Catchment Area Treatment Plan, wherever required. The CAT Plan should be prepared on the basis of actual survey of area and its classification in various categories requiring different engineering/ afforestation and other treatments in phased manner.	No	NA	----
28	Detailed Reclamation Plan, wherever required. It should be realistic exhaustive and complete in all respects along with relevant maps in distinct colours. It should also include the details of back fillings, afforestation and execution of such works, wherever required.	No	NA	----
29	Cost benefit analysis as per the guidelines issued under forest (Conservation) Act, 1980 in prescribed format, wherever required.	No	NA	----
30	Any other information/documents necessary for giving clarifications on the project, may be specified and attached.	Yes	----	P-38 to 52

II Documents/Information Required for Proposals for Roads, Railway Lines, Canals and Transmission Lines				
31	The following information/documents must be given :- a) Length and width of Road/Railway line/ Canal/ Transmission line passing through forest and non forest area. b) In case of expansion of already existing road/railway line/canal, linear plan clearly showing in distinct colours the already existing road (<i>from beginning to end</i>), the width of the proposed road/railway line/canal to be expanded, and the remaining width of the Protect Forest strip, if any, which would be left after expansion. c) In case of transmission line, the following details may also be given :- i) Number of towers to be erected both in forest and non forest area. ii) Width of the right of way for transmission line.	No	NA	----
		No	NA	----
		No	NA	----
		No	NA	----
		No	NA	----
		No	NA	----

III	Documents/Information Required for Proposals for Hydro Electric Projects			
32	<p>The following information/document must be given :-</p> <ul style="list-style-type: none"> a) Component-wise total area requirement b) Copy of Memorandum of Understanding c) Copy of Techno-Economic Clearance d) Copy of Implementation Agreement e) NOC from Irrigation and Public Health Department f) NOC from Fisheries Department g) Authorization to the applicant by the Project Authority 	NO	NA	-----

IV	Documents/Information Required for Proposals for Mining			
33	<p>The following information/documents must be given</p> <p>I New Proposals</p> <ul style="list-style-type: none"> a) Certificate from the competent authority like District Mining Officer/Geologist, regarding non-availability of the same mineral/ore in the nearly non-forest area. b) Estimated reserve of each mineral/ore in the forest area and non-forest area. c) Total area demanded and extent of forest area involved in the proposed mining lease shown in distinct colours on relevant maps d) Proposed period of mining lease. e) Minimum distance of the proposed site from Wildlife Sanctuary and National Park. f) A copy of the mining plan duly approved by IBM, Nagpur. g) Phased reclamation plan of the project area. h) Copy of lease deed/agreement entered into with the district authorities. i) The details of Safety Zone Area for the mining as per para 4.7 of the guidelines. The undertaking from the project authority to bear the cost of fencing of safety zone area and afforestation over one and half times of degraded forest area. The details of safety zone to be ascertained by the competent authority viz. Indian Bureau of Mines/ Deptt., of Geology and Mining of the State Government. <p>II) In case of renewal of Mining Lease</p> <ul style="list-style-type: none"> a) A brief profile of the lessee/ company should be submitted giving details of their existing mining leases in the State with their capacity of production, the present level of average annual production, location of these pits and the status of reclamation of forest land that are exhausted of minerals. b) Complete details of existing or proposed leases in 	No	NA	-----

	<p>that particular forest area with their present status should be indicated on the Survey of India Topo-sheet in appropriate scale</p> <p>c) The State Government shall forward the complete proposal to the RO/MoEF at least six months prior to the expiry of the existing lease. In case of any delay, a details report elaborating the causes of delay shall be forwarded along with the proposal.</p> <p>d) A resolution of Gram Panchayat/ Local Body of the area endorsing the proposal that the project is in the interest of the people living in and around the proposed forest land.</p>			
V	Documents/Information Required for Proposals for Retail Outlets of an Oil Companies			
34	<p><i>The following information/ documents must be given</i></p> <p>a) Copy of letter of intent issued by the oil Company.</p> <p>b) Site selection certificate as per Govt. of India guidelines. The DFO should certify the distance between two retail outlets on either side of the outlet in question.</p> <p>c) Layout plan showing dimensions of proposed approach road for entry and exit with clear area calculations.</p> <p>d) Map clearly indicating the directions of the road leading from Naultha to Mandi Road (ODR) Near KM stone No. 5, Village Palri</p> <p>e) The area calculations for the curves should invariably be given in the layout plan.</p> <p>f) NOC from NHAI/PWD/Urban or local body.</p> <p>g) NOC from Town and Country Planning/ local body.</p> <p>h) Certificate by User Agency to the effect that no High Tension line passing above the proposed site duly countersigned by DFO.</p> <p>i) A Certificate by User Agency to the effect that no LP Gas godown is located near the proposed site duly countersigned by DFO.</p>	<p>No</p> <p>No</p> <p>Yes</p> <p>No</p> <p>No</p> <p>No</p> <p>No</p> <p>No</p> <p>No</p>	<p>----</p> <p>----</p> <p>----</p> <p>----</p> <p>----</p> <p>----</p> <p>----</p> <p>----</p> <p>----</p>	<p>----</p> <p>----</p> <p>P-16</p> <p>----</p> <p>----</p> <p>----</p> <p>----</p> <p>----</p> <p>----</p>

Date:- 07-09-2022

Place:-Panipat

Divisional Forest Officer,
Panipat Forest Division
Office Seal

Countersigned by
Conservator of Forests

Ref No.- NOC/CDT/FOREST/2022/01

Dated:

Divisional Forest Officer,
Panipat,

Sub: Request for permission of diversion of Forest Land of 0.0088Ha. for access to Chakrin Digital Textiles Pvt. Ltd. on Naultha to Mandi road (ODR), Near Km stone no. 5 (LHS), Village Palri, Tehsil Israna & Distt. Panipat (Haryana).

Dear Sir,

We are approaching you with a request to kindly accord approval for diversion of Forest Land of 0.0088Ha. for access to Chakrin Digital Textiles Pvt. Ltd. on Naultha to Mandi road (ODR), Near Km stone no. 5 (LHS), Village Palri, Tehsil Israna & Distt. Panipat (Haryana) as per policy of your department.

We are submitting our documents as listed below showing the forest/non forest area for scrutiny at your end.


1. Form a duly filled and signed.
2. Checklist No. 7& 8 duly filled and signed.
3. Checklist No. 10, 11, 12, 13 & 13A duly filled and signed.
4. General Affidavit duly filled and signed.
5. Layout plan/DGPS Map and Toposheet

We request you to kindly scrutinize our proposal and accord approval for the same at your earliest. You may advise in case you require any other documents/details so that we can furnish the same.

Thanking you,

Yours faithfully,

Encl.: As above


Chakrin Digital Textiles Pvt. Ltd.
Village Budsham, Panipat-132103

Full Title of the Project: Diversion of Forest Land of 0.0088Ha. for access to Chakrin Digital Textiles Pvt. Ltd. on Naultha to Mandi road (ODR), Near Km stone no. 5 (LHS), Village Palri, Tehsil Israna & Distt. Panipat (Haryana).

File No.:-

Date of Proposal:

FARM 'A'

Farm for seeking prior approval under section 2 of the proposals by the State Government and under other authorities

PART - I

(TO BE FILLED BY USER AGENCY)

1	Project Detail		
I	Short narrative of the proposal and project / scheme for which the forest land is required	:	This is a proposal of diversion of forest land 0.0088Ha. for access to Chakrin Digital Textiles Pvt. Ltd. on Naultha to Mandi road (ODR), Near Km stone no. 5 (LHS), Village Palri, Tehsil Israna & Distt. Panipat (Haryana).
li	Map showing the required forest land, boundary of adjoining forest on a 1:50000 scale map	:	Map Attached
lii	cost of the project	:	
Iv	Justification for locating the project in forest areas	:	
V	Cost - benefit analysis (to be enclosed)	:	..
Vi	Employment likely to be generated	:	
2	Purpose - wise break - up of the total land required	:	Forest Area - 0.0088Ha.
3	Detail of displacement of people due to the project, if any :	:	No
	(i) Number of families	:	Nil
	(ii) Number of schedule castes / scheduled tribe families	:	
	(iii) Rehabilitation plan (to be enclosed)	:	
4	Whether clearance under Environment (Protection) Act 1986 required	:	Not Applicable
5	Undertaking to bear the cost of rising and maintenance of Compensatory Aforest station as well as cost for Protection and regeneration of Safety Zone, etc. as per scheme prepared by the State Government (undertaking to be enclosed).	:	Attached
6	Detail of certificates / documents enclosed as per required under the instructions.	:	Attached

Place :- Panipat

Date: - 12.08.2022

Chakrin Digital Textiles Pvt. Ltd.

Part-II
(To be filled by concerned Divisional Forest Officer)

Full Title of the Project:- Diversion of 0.0088 Ha. Forest Land for access to Chakrin Digital Textiles Pvt. Ltd. on Naultha to Mandi Road (ODR) Near KM stone No. 5, Village Palri, Tehsil Israna, District Panipat (HR).

Proposal No.FP/HR/Approach/152182/2022
Date of Proposal:- 10-02-2022

- | | | | |
|--------|--|---|---|
| (i) | State/Union Territory | : | Haryana |
| (ii) | District | : | Panipat |
| (iii) | Forest Division | : | Panipat |
| (iv) | Area of Forest Land proposed for diversion (in hec.) | : | 0.0088 Hect. |
| (v) | Legal Status of Forest | : | Protected Forest |
| (vi) | Density of vegetation | : | Plain 0.01 |
| (vii) | Species-wise (scientific names) and diameter class-wise enumeration of trees(to be enclosed). In case of Irrigation/hydel projects enumeration at FRL, FRL-2 meter and FRL-r meter | : | Detail Attach Annexure-I & Check List No-15 |
| (viii) | Brief note on vulnerability of the forest area to erosion. | : | Nil |
| (ix) | Approximate distance of proposed site | : | Nil |
| (x) | Whether forms part of National Park, Wildlife Sanctuary, biosphere reserve, tiger reserve, elephant corridor, etc. (if so, the details of the area and comments of the Chief Wildlife Warden to be annexed). | : | NA |
| (xi) | Whether any rare/endangered/unique Species of flora and fauna found in the area\ if so, details thereof. | : | No |
| (xii) | Whether any protected archaeological /heritage site/ defense establishment or any other important monument is located in the area\ if so, the details thereof with NOC from competent | : | NA |

- authority, of required.
8. Whether the requirement of forest land as:
proposed by the user agency in col.2 of
Part-1 is unavoidable and barest minimum

The user agency will be utilize 0.0088 ha Forest Land for access to Chakrin Digital Textiles Pvt. Ltd. on Naultha to Mandi Road (ODR) Near KM stone No. 5, Village Palri, Tehsil Israna, District Panipat (HR).

9. Whether any work in violation of the Act has :
been carried out\ If yes, details of the same
including period of work done, action taken
on erring officials . Whether work in violation
is still in progress

No

10. Details of compensatory afforestation scheme:

- (i) Details of non-forest area/degraded forest identified for compensatory afforestation, its distance from adjoining forest, number of patches, size of each patch : Site of Compensatory Afforestation is given in Attached Check List.-16
- (ii) Map showing non-forest/degraded forest area identified for compensatory afforestation and adjoining forest boundaries. : Attached Check List-17
- (iii) Detailed compensatory afforestation scheme including species to be planted, implementing Agency, time schedule, cost structure, etc. : Attached Check List.18
- (iv) Total financial outlay for compensatory afforestation scheme. : Rs. 234443-00
- (v) Certificates from competent authority regarding suitability of area identified for compensatory afforestation and from management point of view,(to be signed by the concerned Deputy Conservator of Forests/DFO) : Attached Check List 20


11. Site inspection report of the DCF/DFO (to enclosed)
especially highlighting facts Asked in col. 7 (xi,xii), 8 and 9 above. Attached Check List.-16

(12. Division/District profile:

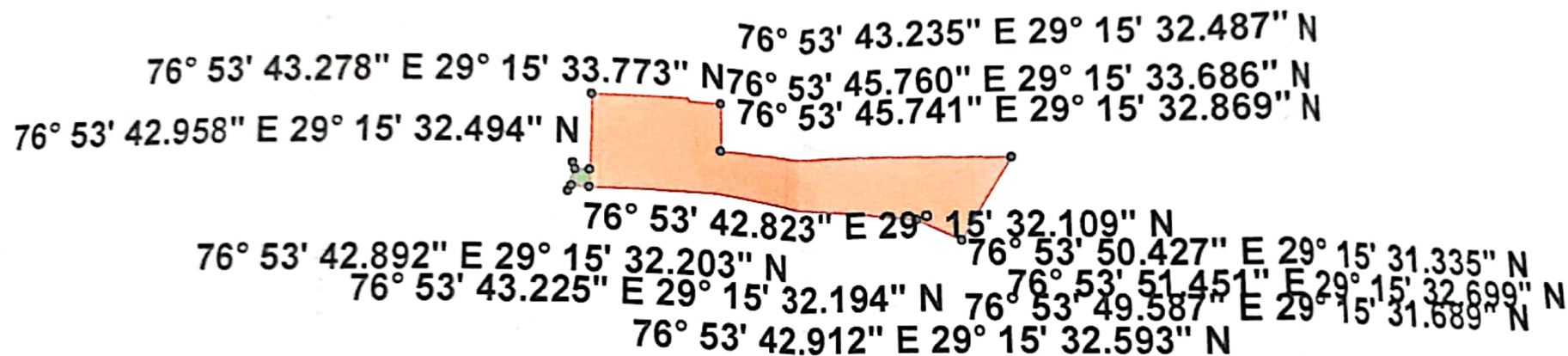
- (i) Geographical area of the district : (130437.2 hect/1268 Sq. Km.)
- (ii) Forest area of the district : 4152.85 Hect.
- (iii) Total forest area diverted since 1980 : 203 cases= 740.65 Hect.
with number of cases
- (iv) Total compensatory afforestation :
Stipulated in the district/division since
1980 to 31.03.2022
- a) Forest land including penal : 1637 RKM/409.25 Ha.
Compensatory afforestation
- b) Non Forest Land. : 20.56 hect.
- (v) Progress of compensatory afforestation :
as on (date) 31.03.2022 on
- a) Forest Land 512.84 RKM/128.21 Ha.
b) Non-forest land 20.56 hect.
13. Specific recommendations of the DFO : The proposal is recommended for
for acceptance or otherwise of the acceptance
Proposal with reasons.

Date 07-09-2022

Place: PANIPAT

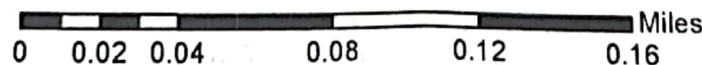
Signature: 
Divisional Forest Officer
Name:- S.B. Jaiswal, HFS
Designation DFO, Panipat.
Office seal.

PERMISSION OF DIVERSION OF FOREST LAND FOR ACCESS TO CHAKRIN DIGITAL TEXTILES
PVT. LTD. SITUATED ON NAULTHA TO MANDI ROAD (ODR), NEAR KM STONE NO. 05 (LHS),
VILLAGE PALRI, TEHSIL ISRANA, DISTT. PANIPAT (HR).



Legend

- GPS
- FOREST
- PROJECT SITE



76° 53' 35\"/>

76° 53' 40\"/>

76° 53' 45\"/>

76° 53' 50\"/>

76° 53' 55\"/>

Divisional Forest Officer
PANIPAT

17

Full Title of the Project: Diversion of Forest Land of 0.0088Ha. for access to Chakrin Digital Textiles Pvt. Ltd. on Naultha to Mandi road (ODR), Near Km stone no. 5 (LHS), Village Palri, Tehsil Israna & Distt. Panipat (Haryana).

File No.:-

Date of Proposal:.....

CHECK LIST FOR SERIAL NO:-07

STATEMENT SHOWING DETAILS OF FOREST AREA INVOLVED IN THE PROPOSAL

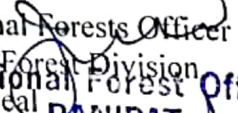
S. NO	DISTRICT	DIVISION	RANGE/ TEHSIL/ VILLAGE	KHASRA/SURVEY OR COMPARTMENT NUMBER OR K.M. STONE	FOREST AREA INVOLVED IN THE PROPOSAL (He.)	PRESENT LAND USE	REMARKS
1	2	3	4	5	6	7	8
	Panipat	Panipat	Panipat/ Israna/ Palri	Khasra no. 66/9/2,12,13,14	0.0088Ha.	Protected Forest Land	-

Place :- Panipat

Date: - 12.08.2022


Chakrin Digital Textiles Pvt. Ltd.

Forwarded by:-


Divisional Forest Officer
Panipat Forest Division
Office Seal PANIPAT

Full Title of the Project: Diversion of Forest Land of 0.0088Ha. for access to Chakrin Digital Textiles Pvt. Ltd. on Naultha to Mandi road (ODR), Near Km stone no. 5 (LHS), Village Palri, Tehsil Israna & Distt. Panipat (Haryana).

File No.:-

Date of Proposal:.....

CHECK LIST FOR SERIAL NO:-08


STATEMENT SHOWING DETAILS OF NON FOREST AREA INVOLVED IN THE PROPOSAL

S. NO	DISTRICT	DIVISION	RANGE/ TEHSIL/ VILLAGE	KHASRA/SURVEY OR COMPARTMENT NUMBER OR K.M. STONE	NON FOREST AREA INVOLVED IN THE PROPOSAL (He.)	PRESENT LAND USE	REMARKS
1	2	3	4	5	6	7	8
	Panipat	Panipat	Panipat/ Israna/ Palri	Khasra no. 66//9/2,12,13,14	0.7608Ha.	Agri. Land	-

Place :- Panipat

Date: - 12.08.2022


Chakrin Digital Textiles Pvt. Ltd.


Forwarded by:-

Divisional Forest Officer
Panipat Forest Division
Office Seal PANIPAT

Full Title of the Project: Diversion of Forest Land of 0.0088Ha. for access to Chakrin Digital Textiles Pvt. Ltd. on Naultha to Mandi road (ODR), Near Km stone no. 5 (LHS), Village Palri, Tehsil Israna & Distt. Panipat (Haryana).

File No.:-

Date of Proposal:.....

CHECK LIST SERIAL NUMBER-10

JUSTIFICATION FOR LOCATION THE PROJECT IN FOREST AREA TO BE SUBMITTED BY USER AGENCY AND COUNTER SIGNED BY DFO

We want to set up Textiles Mill along this road for on Naultha to Mandi road (ODR), Near Km stone no. 5 (LHS), Village Palri, Tehsil Israna & Distt. Panipat (Haryana) and strip along this road is declared as protected forest. As we have no other approach road falling in non forest area, therefore, it is necessary for us to use protected forest land for ingress and egress of our Chakrin Digital Textiles Pvt. Ltd. Total forest land proposed for diversion in only.

Place :- Panipat

Date: - 12.08.2022

Chakrin Digital Textiles Pvt. Ltd.

Forwarded by:-

Divisional Forests Officer
Panipat Forest Division
Office Seal

Full Title of the Project: Diversion of Forest Land of 0.0088Ha. for access to Chakrin Digital Textiles Pvt. Ltd. on Naultha to Mandi road (ODR), Near Km stone no. 5 (LHS), Village Palri, Tehsil Israna & Distt. Panipat (Haryana).

File No.:-

Date of Proposal:.....


CHECK LIST SERIAL NUMBER-11

CERTIFICATE FOR MINIMUM USE OF FOREST LAND

This is to certify that the forest area involved in the proposal is unavoidable and barest minimum i.e.0.0088Ha.which is proposed for diversion.

Place :- Panipat

Date: - 12.08.2022



Chakrin Digital Textiles Pvt. Ltd.




Divisional Forest Officer
Panipat Forest Division
Office Seal



Full Title of the Project: Diversion of Forest Land of 0.0088Ha. for access to Chakrin Digital Textiles Pvt. Ltd. on Naultha to Mandi road (ODR), Near Km stone no. 5 (LHS), Village Palri, Tehsil Israna & Distt. Panipat (Haryana).

CHECK LIST FOR SERIAL NO:-12

**UNDERTAKING FOR PAYMENT OF COST OF COMPENSATORY
AFFORESTATION**

I, Rachit Sihag, authorized Signatory of Chakrin Digital Textiles Pvt. Ltd. hereby, undertake to pay the entire amount for compensatory afforest station in lieu of the 0.0088Ha. forest area diverted for construction of approach road to setup Chakrin Digital Textiles Pvt. Ltd. on Naultha to Mandi road (ODR), Near Km stone no. 5 (LHS), Village Palri, Tehsil Israna & Distt. Panipat (Haryana) as per the prevailing wage rates at the time of undertaking the plantation activities.

Place :- Panipat

Date: - 12.08.2022

Chakrin Digital Textiles Pvt. Ltd.

12 AUG 2022

Notary Public Karnal



Forwarded by:-

Divisional Forests Officer
Divisional Forest Officer
Office Seal PANIPAT

पानिपत

22

Full Title of the Project: Diversion of Forest Land of 0.0088Ha. for access to Chakrin Digital Textiles Pvt. Ltd. on Naultha to Mandi road (ODR), Near Km stone no. 5 (LHS), Village Palri, Tehsil Israna & Distt. Panipat (Haryana).

CHECK LIST SERIAL NUMBER:-13

**UNDERTAKING FOR THE PAYMENT OF NET
PRESENT VALUE OF FOREST AREA**

It is to certify that I, Rachit Sihag, authorized Signatory of Chakrin Digital Textiles Pvt. Ltd. have applied for Diversion of Forest Land of 0.0088Ha. of forest area for the purpose of development for access to Chakrin Digital Textiles Pvt. Ltd. on Naultha to Mandi road (ODR), Near Km stone no. 5 (LHS), Village Palri, Tehsil Israna & Distt. Panipat (Haryana). I hereby, undertake to pay the net present value (NPV) of the above forest land.

Place :- Panipat

Date: - 12.08.2022

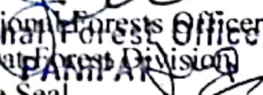

Chakrin Digital Textiles Pvt. Ltd.



12 AUG 2022

ATTENDED
Notary Public Karnal

cb
Forwarded by:-


Divisional Forest Officer,
Panipat Forest Division
Office Seal



Full Title of the Project: Diversion of Forest Land of 0.0088Ha. for access to Chakrin Digital Textiles Pvt. Ltd. on Naultha to Mandi road (ODR), Near Km stone no. 5 (LHS), Village Palri, Tehsil Israna & Distt. Panipat (Haryana).

CHECK LIST SERIAL NUMBER:-13A

**UNDERTAKING FOR THE PAYMENT OF ADDITIONAL NET
PRESENT VALUE OF FOREST AREA**

It is to certify that I, Rachit Sihag, authorized Signatory of Chakrin Digital Textiles Pvt. Ltd. have applied for Diversion of Forest Land of 0.0088Ha. for access to Chakrin Digital Textiles Pvt. Ltd. on Naultha to Mandi road (ODR), Near Km stone no. 5 (LHS), Village Palri, Tehsil Israna & Distt. Panipat (Haryana). I hereby, undertake to pay the additional net present value (NPV) of the above forest land, if so determined, as per final decision of Hon'ble Supreme Court of India.

Place :- Panipat

Date: - 12.08.2022

Chakrin Digital Textiles Pvt. Ltd.



Forwarded by:-

Divisional Forest Officer
Panipat Forest Division
Office Seal

2 AUG 2022



UNDERTAKING

(As per Chapter 3.2(viii) of FCA Guidelines)

Full Title of the Project: Diversion of Forest Land of 0.0088Ha. for access to Chakrin Digital Textiles Pvt. Ltd. on Naultha to Mandi road (ODR), Near Km stone no. 5 (LHS), Village Palri, Tehsil Israna & Distt. Panipat (Haryana).

I, Rachit Sihag, authorized Signatory of Chakrin Digital Textiles Pvt. Ltd. would like to state that i will pay the entire amount for the compensatory afforestation In lieu of forest area diverted for access to Chakrin Digital Textiles Pvt. Ltd. on Naultha to Mandi road (ODR), Near Km stone no. 5 (LHS), Village Palri, Tehsil Israna & Distt. Panipat (Haryana) as per prevailing wage rates at the time of plantation.

I further undertake that I will abide by any additional condition imposed by the central government regarding compensatory afforestation.

Place :- Panipat

Date: - 12.08.2022

Chakrin Digital Textiles Pvt. Ltd.



ATTESTED
Notary Public Karnal

Full Title of the Project:- Diversion of 0.0088 Ha. Forest Land for access to Chakrin Digital Textiles Pvt. Ltd. on Naultha to Mandi Road (ODR) Near KM stone No. 5, Village Palri, Tehsil Israna, District Panipat (HR).

Proposal No.FP/HR/Approach/152182/2022
Date of Proposal:- 10-02-2022

CHECK LIST SERIAL NUMBER:-15
SPECIES WISE AND GIRTH WISE CLASS WISE ENUMERATION TREES LIST

Green Standing Tree on Samalkha to Narayana Road Km 0-1 L&R Side									Vol.
Spp.	V	IV	III	IIA	II-B	I-A	I-B	Total	
Kikar	0	0	0	0	0	0	0	0	0
Euc	0	1	0	0	0	0	0	1	0.42
Shisham	0	0	0	0	0	0	0	0	0
Misc.	0	0	0	0	0	0	0	0	0
Total	0	1	0	0	0	0	0	1	0.42

Marking List Attached

Place:-Panipat
Date:- 07-09-2022

Divisional Forest Officer,
Panipat. PANIPAT

Marking List of Standing Trees on Naultha to Chamrara Road L/Side Vide DCF Letter
No. 2468 Dated 17-03-2022

/Israna/ Panipat

S.No	Km/ RD	Side	M.No.	E.No.	Species	Girth	Class	Remarks
1	Km 4-5	Left	1	17	Euc	83	IV	GS

Spp.	V	IV	III	IIA	II-B	I-A	I-B	Total	Vol.
Euc	0	1	0	0	0	0	0	1	0.42
Total	0	1	0	0	0	0	0	1	0.42

श्री मान जी,

मैं तसदीक करता हूँ की मार्किंग लिस्ट मौके पर जाकर बनाई है इसमे किस्म व लपेट सही है। जिसमें जमिदारों का कोई हिस्सा नहीं है।
मार्किंग सूचि मेरे द्वारा 100% चैक कर ली गई है।

molits
Forest Guard

Rahul Kumar DR
Forester

[Signature]
Range Forest Officer
Panipat

cls
[Signature]
Divisional Forest Officer
PANIPAT

27

Full Title of the Project:- Diversion of 0.0088 Ha. Forest Land for access to Chakrin Digital Textiles Pvt. Ltd. on Naultha to Mandi Road (ODR) Near KM stone No. 5, Village Palri, Tehsil Israna, District Panipat (HR).

Proposal No.FP/HR/Approach/152182/2022
Date of Proposal:- 10-02-2022

CHECK LIST SERIAL NUMBER:-16
SITE INSPECTION REPORT NOT BELOW THE RANK OF DCF
(For the forest land to be diverted under FCA)

A proposal has been received by this office from **Chakrin Digital Textiles Pvt. Ltd.** for diversion (under FCA-1980) of 0.0088 ha. of forest land for non-forestry purpose. The projects envisage the use of developing of Factory on Naultha to Mandi Road (ODR) Near KM stone No. 5, Village Palri, Tehsil Israna, District Panipat

1. The site inspection of the land involved in the proposal has been done on dated:- 23-08-2022
2. On inspection of the site, it is found that the land required by the user agency is a Protected forest measuring **0.0088** hectare to be utilized by user agency and there is One trees effected in the entry & exit of the proposal. The detail of forest area and effected is as under:-

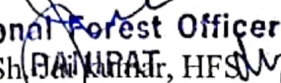
Sr. No.	Detail of Forest area effected		Total Area in Sqm	No of Effecte d Trees
1	A	Entry & Exit = 9.00 x 9.00	81.00	1 No. trees effected in the Proposal
2	B	Cruve:- $(1/2 \times 3 \times 1.50) - (c) = 2.25 - (4/3ah) = 2.25 - (4/3 \times 1.68 \times 0.34) = 2.25 - 0.76$	1.49	
3	D	Cruve:- $(1/2 \times 9 \times 1.50) - (e) = 6.75 - (4/3ah) = 6.75 - (4/3 \times 4.56 \times 0.30) = 6.75 - 1.82$	4.93	
4	F	Cruve:- $(1/2 \times 3.00 \times 1.50) - (g) = 2.25 - (4/3ah) = 2.25 - (4/3 \times 1.89 \times 0.32) = 2.25 - 0.80$	1.45	
Total (A+B+D+F)			88.87	
Total Area in Hectare			0.0088 Hectare	

4. Whether any rare/endangered/unique species of flora and fauna found in the area. If so details thereof.
-No-
5. Whether any protected archaeological/heritage site/ defense establishment or any other important monument is located in the area. If so, the details thereof with NOC from competent authority, If required.
-No-
- 6.(a) **The user agency has not violated the provision of Forest (Conservation)Act,1980 and no work has been started without proper sanction . (✓)**
(b) It has been found that the user agency has violated the forest (Conservation)Act.1980 provision. A detailed report as per para 1.9 of Chapter 1, Part C of Handbook of Forest (Conservation) Act.1980 is attached. (x)

(Note: Whichever of the above is applicable should be shown in bold Letters)

Specific recommendation for acceptance or otherwise of the proposal:- The Proposal is recommended as per Site Inspection report and Check List No-26(b) & as per direction issued by Ministry of Environment & Forests (FC Division) letter No. FN-11-29/2004-FC Dated 15-07-2004 for necessary action.

Place:- Panipat
Date:- 07-09-2022


Divisional Forest Officer
Name:- Sh. **PAVIRAT**, HFS
Designation DFO, Panipat.
Office seal.

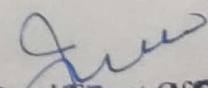
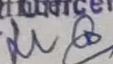
28
Full Title of the Project:- Diversion of 0.0088 Ha. Forest Land for access to Chakrin Digital Textiles Pvt. Ltd. on Naultha to Mandi Road (ODR) Near KM stone No. 5, Village Palri, Tehsil Israna, District Panipat (HR).

Proposal No.FP/HR/Approach/152182/2022

Date of Proposal:- 10-02-2022



Place:-Panipat
Date:- 07-09-2022


Divisional Forest Officer
Panipat. PANIPAT 

Full Title of the Project:- Diversion of 0.0088 Ha. Forest Land for access to Chakrin Digital Textiles Pvt. Ltd. on Naultha to Mandi Road (ODR) Near KM stone No. 5, Village Palri, Tehsil Israna, District Panipat (HR).

Proposal No.FP/HR/Approach/152182/2022
Date of Proposal:- 10-02-2022

CHECK LIST SERIAL NUMBER:- 17
LOCATION MAP

Location Map of Degraded Forest Area identified for compensatory Afforestation in lieu of proposal for Diversion of 0.0088 hectare of forest land in favour of Chakrin Digital Textiles Pvt. Ltd. on Naultha to Mandi Road (ODR) Near KM stone No. 5, Village Palri, Tehsil Israna, District Panipat

Village:- Gawalra

Tehsil:-Israna

District:-Panipat.

Forest Division:- Panipat

Forest Range:- Samalkha

NOTE- GPS Reading of the Proposed CA Site:- Village Gawalra Section-38, Israna, Panipat

A- 29°15'25.126"N & 76°56'17.807"E

B- 29°15'24.994"N & 76°56'20.483"E

C- 29°15'23.360"N & 76°56'16.980"E

D- 29°15'22.921"N & 76°56'18.841"E

Block No./Compartment No./Survey No. H43Q12 Village Gawalra Section-38, Israna, Panipat
(Compensatory Afforestation Site Marked DGPS Map attached)

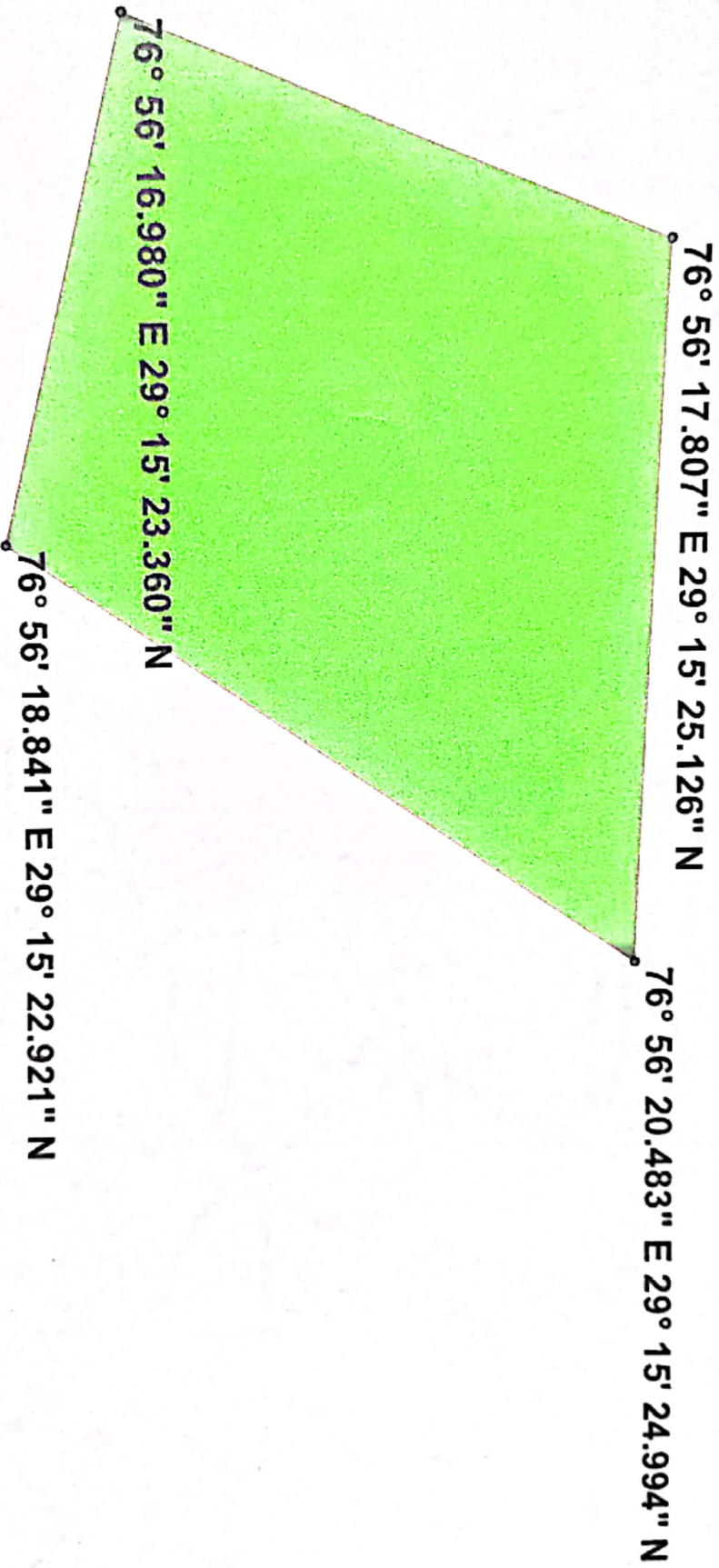
Note:- Compensatory Afforestation Site Village Gawalra Section-38, Israna, Panipat, Total 100 No. Tall Plants Will be planted at site. Above Site is Suitable for Compensatory Afforestation.

Place:-Panipat
Date:- 07-09-2022

[Signature]
Divisional Forest Officer
Panipat. PANIPAT

CA SITE ON GAWALRA SECTION 38

Divisional Forest Officer
PANIPAT



Legend

• GPS

CA SITE



76° 56' 17\"/>

76° 56' 17\"/>

76° 56' 18\"/>

76° 56' 19\"/>

76° 56' 20\"/>

76° 56' 21\"/>

76° 56' 22\"/>

76° 56' 23\"/>

29° 15' 26\"/>

29° 15' 21\"/>

29° 15' 11\"/>

29° 11' 11\"/>



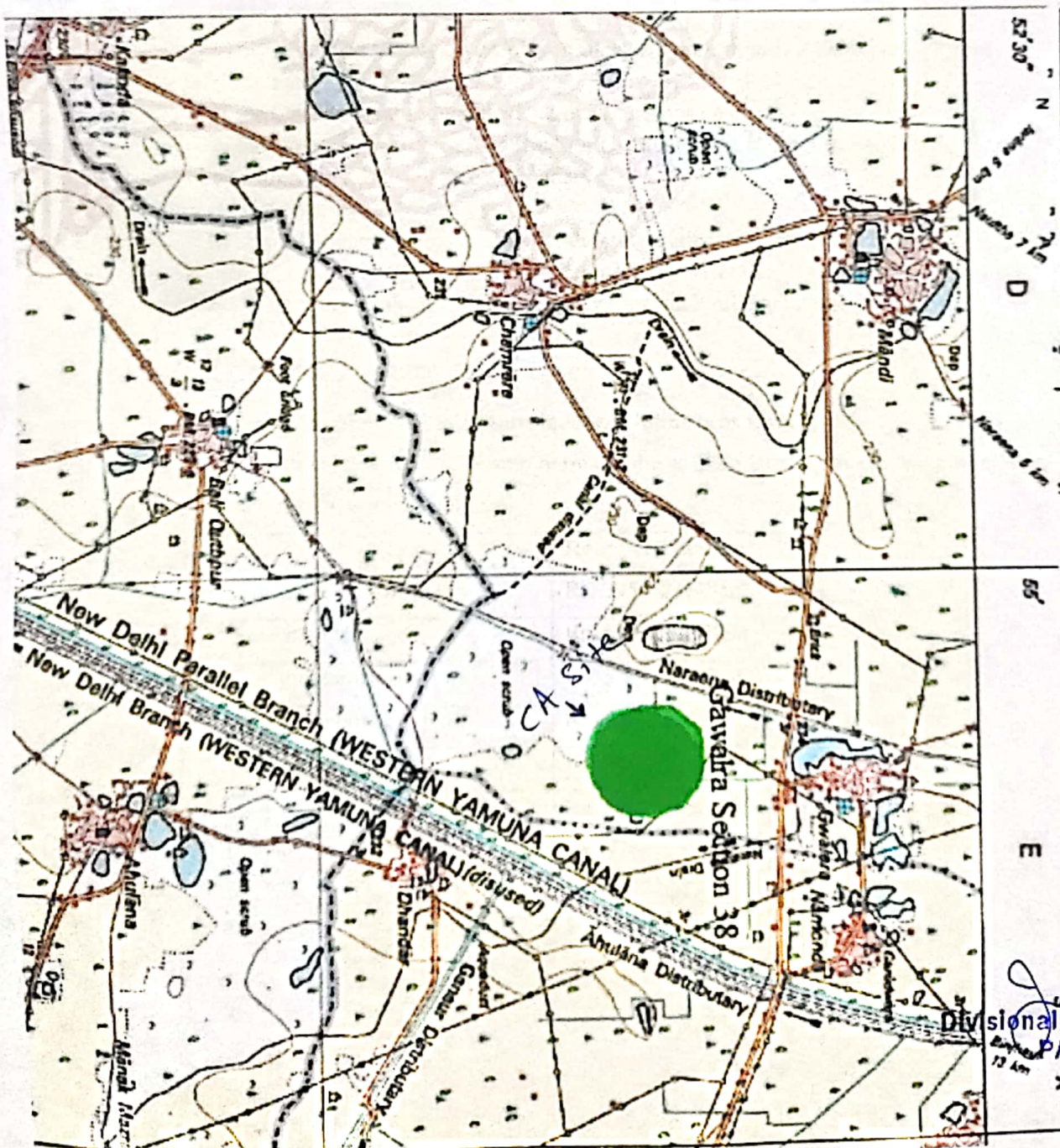
NOT FOR EXPORT



No. H43012

Scale 1:50,000

H4307 Ind HARYANA	H43011	H43015 Panipat HARYANA
H4308	H43012	H43016 Sonapat HARYANA
H4305	H4309 Rohtak HARYANA	H43013 4 Jaggir, HARYANA



Divisional Forest Officer
PANIPAT

Full Title of the Project:- **Diversion of 0.0088 Ha. Forest Land for access to Chakrin Digital Textiles Pvt. Ltd. on Naultha to Mandi Road (ODR) Near KM stone No. 5, Village Palri, Tehsil Israna, District Panipat (HR).**

Proposal No.FP/HR/Approach/152182/2022
Date of Proposal:- 10-02-2022

CHECK LIST SERIAL NUMBER:-18
"SCHEME FOR C.A."

Name of the Forest/Reach to be diverted : **Naultha to Mandi Road (ODR) Near KM stone No. 5, Village Palri**

Forest Area = **0.0088 ha.**

Details of degraded forest land/non-forest land where C.A. is to be carried out.

Division: **Panipat** District : **Panipat**

Tehsil: **Panipat**

C.A. Site name/Compt. Survey No. : **H43Q12, Village Gawalra Section-38, Israna, Panipat**

Area to be Afforested :-

- a) Whether the site selected for Compensatory Afforestation is a Land bank (Yes or No): **Yes**
- b) If the CA site is other than the land bank, reasons be given:-
In case of non-forest area identified for CA, then what is the distance of CA site from the adjoining forest boundary :-
- i) Soil type: **Good**
- ii) Topography a. Hilly/Undulating/Plain: **Plain**
b. Slope:-Steep/Medium/Gentle: **Gentle**
- iii) Whether the area is bearing any root stock of vegetation:- **No**

1. Schedule of Plantation Programme:-

Detail of year wise break-up of requirements of funds is as under:-

The plantation cost is calculated for Tall Plants norms at 4m x 2½m spacing at the wage rate inclusion with 10% per year future maintenance cost Norms)

Year	Rate per Plant
1 st Year cost of afforestation	Rs. 395/- Per Plant
2 nd Year maintenance	Rs. 138/- Per Plant
3 rd Year maintenance	Rs. 55/- Per Plant
4 th Year maintenance	Rs. 22/- Per Plant
5 th Year maintenance	Rs. 24/- Per Plant
6 th Year maintenance	Rs. 26/- Per Plant
7 th Year maintenance	Rs. 27/- Per Plant
8 th Year maintenance	Rs. 28/- Per Plant
9 th Year maintenance	Rs. 30/- Per Plant
10 th Year maintenance	Rs. 32/- Per Plant

Area to be Diverted : 0.0088 ha.
 No. of Trees to be felled : 1 No.
 No. of Plants to be damaged : Nil
 Area to be planted under normal CA : 0.10 ha. (Double the area to be diverted)
 Plants to be Planted under normal CA : 100 plants (0.10@ 1000 plants per ha.)
 Additional C.A. in lieu of plants to be damaged
 (Double the plants to be damaged)= Nil
 Area to planted under Penal CA : Nil (@ 1000 plants per ha.)
 Planted to be planted under Penal CA : Nil
Total No. of plants to be planted (CA+Addl.CA+Penal CA) : 100 No.
Total Area to be planted (CA+Addl.CA+Penal CA) : 0.10 ha. (100 plants@ 1000 plants per ha.)

Compensatory Afforestation Scheme is proposed and Recommends to CA. The yearly expenditure of 100 No. Tall Plants and maintenance given below:-

Detail of Year Wise Plantation and Maintenance Cost and Other Expenditure				
S. No.	DESCRIPTION		RATE	TOTAL AMOUNT
A	Compensatory Afforestation Charges	No. of Plants	Rate per Plants (Rs.)	
	Ist Year cost of afforestation	100	395	39500
	IIInd Year Maintenance	100	138	13800
	IIIrd. Year Maintenance	100	55	5500
	IVth. Year Maintenance	100	22	2200
	Vth Year Maintenance	100	24	2400
	VIth Year Maintenance	100	26	2600
	VIIth Year Maintenance	100	27	2700
	VIIIth Year Maintenance	100	28	2800
	IXth Year Maintenance	100	30	3000
	Xth Year Maintenance	100	32	3200
	Berbed wire fencing charges	RKM	Rs. 200000/- Per RKM	80000
		0.4		
	Total Charges			157,700
	Supervisory/Overhead/Miscellaneous Charges	10% on the CA Charges		15,770
	Total (A) CA Charges			173,470
B	Additional Compensatory Afforestation Charges	No. of Plants	Rate per Plants (Rs.)	0
C	Penal Compensatory Afforestation Charges	No. of Plants	Rate per Plants (Rs.)	0

D	Catchment Area Treatment			
	Soil and Moisture Conservation Charges	30% of the Total CA		52,041
	Total (C)			52,041
E	Safety Zone			0
F	Additional other Charges	Qty.	Rate	
	Digital Demarcation Charges (Approx)			
	Total (E)	0	0	0
G	NPV Amount	Diverted Area	Amount	
		0.0088	957780	8,428
	Total (C)			8,428
H	Penalty for violation as per provision B(i) of MoEFCC Letter No. 11-42/2014-FC dt. 29-01-2018 with interest. --- Nil--		---	0
I	Felling Charges	Vol. M ³	Rs. 1200/- per m ³	504
		0.42		
	Grand Total (A+B+C+D+E+F+G+H+I) to be deposited in CAMPA Fund			234,443

2. Technical details:-

Technical details of Compensatory Afforestation Scheme are as follows:-

- General Details:- Compensatory Afforestation will carried out along With, **Village Gawalra Section-38, Israna, Panipat** plantation will be done with barbed wire fencing in P.F. This land is a protected forest vide Haryana Govt. Notification No. **S.O. 3/C.A. 16/1927S. 38/2021 Dated 03-02-2021.**
- Spacement:- 4 × 2½ meter
- Species:- Neem, Shisham, Jamun/Jamoa etc.
- Plantation Method :- Tall Plantation
- Soil and Moisture Conservation Works: Nil
- Protection (Fencing, Watch man, People's Participation etc.): - Fencing
- Proposed Monitoring Mechanism:- Checking of Plantation work will be Done by RFO, DFO, CF & DCF (M&E)
- Any Other information:- Nil.

Place:-Panipat
Date:- 07-09-2022

Divisional Forest Officer,
Panipat. **PANIPAT**

Full Title of the Project:- **Diversion of 0.0088 Ha. Forest Land for access to Chakrin Digital Textiles Pvt. Ltd. on Naultha to Mandi Road (ODR) Near KM stone No. 5, Village Palri, Tehsil Israna, District Panipat (HR).**

Proposal No.FP/HR/Approach/152182/2022

Date of Proposal:- 10-02-2022

Detail of Net Present Value (NPV) Calculation Sheet		
1	Name of Division	Panipat
2	Area to be Diverted	0.0088
3	No. of trees to be felled	0
4	No. of plants to be damaged	0
5	Density of Vegetation	0.01
6	Forest Type	Open Forest
7	ECO Class	III
8	NPV Rate	957780
9	Total NPV (AREA x NPV Rate) in Rs.	8428

Place:-Panipat
Date:- 07-09-2022


Divisional Forest Officer
Panipat
PANIPAT

Full Title of the Project:- **Diversion of 0.0088 Ha. Forest Land for access to Chakrin Digital Textiles Pvt. Ltd. on Naultha to Mandi Road (ODR) Near KM stone No. 5, Village Palri, Tehsil Israna, District Panipat (HR).**

Proposal No.FP/HR/Approach/152182/2022

Date of Proposal:- 10-02-2022

CHECK LIST SERIAL NUMBER:-20
"LAND SUITABILITY CERTIFICATE BY DFO CONCERNED"

This is to certify that 0.10 hectare /0.4 RKM Protected forest Land Survey No./Compartment No. H43Q12 of **Village Gawalra Section-38, Israna, Panipat** identified for Compensatory Afforestation GPS Reading of the proposed CA site in Samalkha Range. Above site is suitable for undertaking Plantation from the management point of view from is free and all sorts of encumbrances and encroachment. **(Total 100 No. Tall Plants Will be planted at Site)**

GPS Point are:-

A- 29°15'29.762"N & 76°56'9.649"E


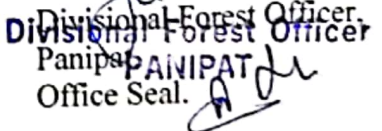
B- 29°15'29.037"N & 76°56'14.481"E

C- 29°15'26.197"N & 76°56'9.667"E

D- 29°15'24.830"N & 76°56'13.536"E

Place:-Panipat

Date:- 07-09-2022


Divisional Forest Officer,
Panipat
Office Seal. 

DECELERATION

Full Title of the Project:- Diversion of Forest Land of 0.0088Ha. for access to Chakrin Digital Textiles Pvt. Ltd. on Naultha to Mandi road (ODR), Near Km stone no. 5 (LHS), Village Palri, Tehsil Israna & Distt. Panipat (Haryana).

I, Rachit Sihag, authorized Signatory of Chakrin Digital Textiles Pvt. Ltd. would like to state that our site falls on Naultha to Mandi road (ODR), Near Km stone no. 5 (LHS), Village Palri, Tehsil Israna & Distt. Panipat (Haryana). We have applied NOC in PWD/DTP department and will submit the irrigation NOC soon Acknowledgement have been attached.

Place :- Panipat
Date: - 12.08.2022



Chakrin Digital Textiles Pvt. Ltd.



GOVERNMENT OF INDIA
MINISTRY OF CORPORATE AFFAIRS

Central Registration Centre

Certificate of Incorporation

ursuant to sub-section (2) of section 7 and sub-section (1) of section 8 of the Companies Act, 2013 (18 of 2013) and rule 18 of the Companies (Incorporation) Rules, 2014]

hereby certify that CHAKRIN DIGITAL TEXTILES PRIVATE LIMITED is incorporated on this Sixth day of December Two thousand twenty-one under the Companies Act, 2013 (18 of 2013) and that the company is limited by shares.

The Corporate Identity Number of the company is U17299HR2021PTC099711.

The Permanent Account Number (PAN) of the company is AAJCC9588M *

The Tax Deduction and Collection Account Number (TAN) of the company is RTKC06886F *

Given under my hand at Manesar this Sixth day of December Two thousand twenty-one .

CS MINISTRY OF
CORPORATE AFFAIRS

Digital Signature Certificate
Ms Sheetal Kumari

For and on behalf of the Jurisdictional Registrar of Companies
Registrar of Companies
Central Registration Centre

Disclaimer: This certificate only evidences incorporation of the company on the basis of documents and declarations of the applicant(s). This certificate is neither a license nor permission to conduct business or solicit deposits or funds from public. Permission of sector regulator is necessary wherever required. Registration status and other details of the company can be verified on www.mca.gov.in

Mailing Address as per record available in Registrar of Companies office:

CHAKRIN DIGITAL TEXTILES PRIVATE LIMITED

Jasbir S/o Lehna, Village Budsham, Panipat, Panipat, Haryana, India, 132103

* as issued by the Income Tax Department



कृपया प्रमाणित
True Copy Attached

19 JAN 2021

CHAKRIN DIGITAL TEXTILES PRIVATE LIMITED
CIN:- U17299HR2021PTC099711

Registered Office:- Village Budsham, Panipat, Haryana - 132103

EXTRACTS OF THE MEETING OF THE BOARD OF DIRECTORS OF CHAKRIN DIGITAL TEXTILES PRIVATE LIMITED HELD ON TUESDAY, 04TH DAY OF JANUARY, 2022 AT 11:00 A.M. AT THE REGISTERED OFFICE OF THE COMPANY AT VILLAGE BUDSHAM, PANIPAT, HARYANA-132103.

Appointing of Authorised Representative

A proposal to appoint Sh. Rachit Sihag as an authorised representative of company for the all the matters related to taking land on lease for setting up the factory unit was placed before the Board. After discussions, the Board unanimously:

"RESOLVED THAT Sh. Rachit Sihag is appointed as an authorised representative of company and is given full authority to sign and to acquire land on lease on the behalf of company for setting up the factory unit.

For and on behalf of board

CHAKRIN DIGITAL TEXTILES PVT. LTD.

Nirmala Dahiya
(Director)
DIN: 09425394

Asha Rani
(Director)
DIN: 09425395

Date:- 04.01.2022
Place:- PANIPAT

सहायक निदेशिका
अथवा प्रमाणित
अथवा प्रमाणित
अथवा प्रमाणित



19 JAN 2022