

कार्यालय अधिशासी अभियन्ता,
निर्माण खण्ड, लो0नि0वि0, अस्कोट (पिथौरागढ़)।

E-mail- ecpwdaskote@gmail.com

पत्रांक-1778/13 सी0
सेवा में,

दिनांक 18-09-2021

प्रभागीय वनाधिकारी,
वन प्रभाग पिथौरागढ़।

विषय:- जनपद पिथौरागढ़ में माननीय मुख्यमंत्री घो0 संख्या 902/2017 के अन्तर्गत विधानसभा क्षेत्र धारचूला के दोबांट रांथी हल्का वाहन मार्ग के विस्तारीकरण कार्य के वनभूमि हस्तान्तरण के संबंध में। (Proposal F/P/UK/ROAD/67235/2020)

संदर्भ:- आपके द्वारा ऑनलाईन लगाई गई आपत्ति दिनांक 09.09.2021

महोदय,

उपरोक्त विषय के संबंध में उक्त प्रस्ताव में कमियों का निराकरण कर अर्थात् पार्ट-1 की प्रमाणित हार्ड कापी 5 प्रतियों में संलग्न कर प्रेषित की जा रही है।

संलग्न- उपरोक्तानुसार।

पिथौरागढ़ वन प्रभाग
पिथौरागढ़
22-9-21

अधिशासी अभियन्ता
निर्माण खण्ड लो0नि0वि0 अस्कोट।

पत्रांक / 13 सी0 तददिनांक
प्रतिलिपि- निम्नलिखित को सूचनार्थ एवं आवश्यक कार्यवाही हेतु प्रेषित।

1. अपर प्रमुख वन संरक्षक एवं नोडल अधिकारी वन संरक्षण इन्दिरानगर फारेस्ट कालोनी उत्तराखण्ड देहरादून।
2. वन संरक्षक, उत्तरी कुमाऊ वृत्त अल्मोड़ा।
3. सहायक अभियन्ता उपखण्ड धारचूला निर्माण खण्ड लो0नि0वि0 अस्कोट।
4. खण्डीय अमीन निर्माण खण्ड लो0नि0वि0 अस्कोट।

अधिशासी अभियन्ता
निर्माण खण्ड लो0नि0वि0 अस्कोट।

FORM - A

Form for seeking prior approval of Central Government under section 2 of the Forest(Conservation) Act, 1980 for
Diversion of fresh forest area

PART - I

(To be filled up by User Agency)

A. General Details**A-
1. Project Details**

(i). Proposal No. : FP/UK/ROAD/67235/2020

(ii). Name of Project for which Forest Land is required : Construction/Extension of Dobat Ranth Light Vehicle Road into Motor Road from Km 0 to 7.075

(iii). Short narrative of the proposal and Project/scheme for which the forest land is required : This time Dobat Ranthi road is Light vehicle road. This road is very Dangers to traveling. There are also Black spot in this road. So extension of this road into motor road is very urgent. Length of this road is 7.075

(iv). State : Uttarakhand

(v). Category of the Proposal : Road

(vi). Shape of forest land proposed to be diverted : Linear

(vii). Estimated cost of the Project(Rupees in lacs) : 206.41

(viii). Area of forest land proposed for diversion(in ha.): 5.175

(ix). Non-forest land required for this project(in ha.): 1.192

(x). Total period for which the forest land is proposed to be diverted(in years): 100

**A-
2. Details of User Agency**

(i). Name : CONSTRUCTION DIVISION PWD ASKOTE

(ii). Address1 : cd pwd askote

(iii). Address2 : NIL

(iv). State : Uttarakhand

(v). District : Pithoragarh

(vi). Pin : 262501

PA
18/9/21
इ. हेमन्त चन्दोला
सहायक अभियन्ता
निर्माण खण्ड लो०नि०वि०
अस्कोट (पिथौरागढ़)

(vii). Landmark : NIL

(viii). Email address : eepwdaskote@gmail.com

(ix). Landline Telephone No. : 5964-238724

(x). Fax No. : 5964-0

(xi). Mobile No. : 9412977325

(xii). Website (if any) : NIL

(xiii). Legal status of User Agency : State Government

A-
3. Details of Person Making Application

(i). First Name: Sitendra

(ii). Middle Name: NIL

(iii). Last Name: Kohali

(iv). Gender: Male

(v). Designation: Junior engineer

(vi). Address 1: ee cd pwd askote

(vii). Address 2: NIL

(viii). State: Uttarakhand

(ix). District: Pithoragarh

(x). Tehsil: Didihat

(xi). Pin: 262501

(xii). Landmark: NIL


(xiii). Email Address: eepwdaskote@gmail.com

(xiv). Landline Telephone No.: 5964-238724

(xv). Fax No.: NIL

(xvi). Mobile No.: 7248648830

PA
18/9/21
इ. हेमन्त चन्नेला
सहायक अभियन्ता
निर्माण खण्ड लो०नि०बि०
अस्कोट (पिथौरागढ़)

(xvii). Copy of documents in support of the competence/authority of the person making this application to make application on behalf of the User Agency: 

B. Details of land required for the Project

B- Details of proposal seeking prior approval of Central Government under the Act for
1. diversion of forest land for the Project already submitted in the past

List of proposal submitted in Past							
S.no	Proposal Status.	Proposal No.	Moef File No.	Area Proposed for Diversion(Ha.)	Area Diverted(Ha.)	Date of In- Principle Approval	Date of Final Approval
NIL							

B-
2. Details of forest land proposed to be diverted

B-2.1 Details of Divisions involved

Details of Divisions involved			
S.no	Division Name	Forest Land(ha.)	Non-Forest Land(ha.)
1.	Pithoragarh	5.175	1.192
Total		5.175	1.192

B-2.2 Details of Districts involved

District wise breakup			
S.no	District Name	Forest Land(ha.)	Non-Forest Land(ha.)
1.	Pithoragarh	5.175	1.192
Total		5.175	1.192

B-2.3 Village wise breakup

Villages wise breakup			
S.no	Village	Forest Land(ha.)	Non-Forest Land(ha.)
1	Ranthi	5.175	1.192
Total		5.175	1.192

B-2.4 Component wise breakup

Component wise breakup			
S.no	Component	Forest Land(ha.)	Non-Forest Land(ha.)
1	Road	4.185	1.192
2	Muck Disposal	0.99	0
Total		5.175	1.192

RA
18/9/21
इ. हेमन्तचन्दोला
सहायक अभियन्ता
निर्माण खण्ड लो०नि०वि०
अस्कोद (पिथौरागढ़)


C. Maps of forest land proposed to be diverted


Division 1. : Pithoragarh


(i). Area of forest land proposed to be diverted(In ha.) : 5.175

(ii). Nature of the Project: Linear

(b). No. of Segments : One

Segment wise details		
Segments	Segment Area(In ha.)	Kml File of Segments (To view KML file on google the same may be downloaded and then open if in google earth install in your computer).
1.	5.175	 View File

(iii). Copy of Survey of India Toposheet indicating boundary of forest land proposed to be diverted: 

(iv). Scanned copy of the Geo-referenced map of the forest land proposed to be diverted prepared by using GPS or Total Station: 

D. Justification for locating the Project in forest land and details of alternatives examined:

(i). Copy of note containing justification for locating the Project in forest land: 

(ii). Whether a copy of map indicating location of alternative examine is required to be provided:
Yes

(a). Copy of map indicating location of alternative examined: 

E. Employment likely to be generated

(i). Whether the Project is likely to generate employment?: Yes

(ii). Permanent/Regular Employment(Number of persons): 0

(iii). Temporary Employment(Number of person-days): 3000


F. Displacement of People due to the Project, if any.

(i). Whether Project involves displacement?: No

G. Details of Cost-Benefit analysis for the Project

(i). Whether the Project requires Cost-Benefit analysis?: Yes

(a). Copy of Cost-Benefit analysis: 


18/01/21
ई. हेमन्त चन्देला
सहायक अभियन्ता
निर्माण खण्ड लो०नि०वि०
अस्कोट (गिरधौरगढ)

H. Status of Environmental Clearance

(i). Whether the Project requires Clearance under the Environment (Protection) Act 1986 ? : No

I. Status of Wildlife Clearance


(i). Whether the Project or a part thereof is located in any Protected Area or their Eco sensitive zone? : No

J. Applicability of special provisions governing Scheduled Areas

(i). Whether the Project or a part thereof is located in a Scheduled Area? : No

K. Status of settlement of rights under the Forest Rights Act, 2006 on the forest land proposed to be diverted

(i). Whether the process for settlement of Rights under the Forest Rights Acts 2006 on the forest land proposed to be diverted has been completed? : Yes

(a). Copy of documentry evidence in support of settlement of rights under the Forest Rights Act, 2006 on the forest land proposed to be diverted: 



L. Details of land identified for Compensatory Afforestation

(i). Whether non-forest or Revenue forest land is required to be provided by User Agency?: Yes


(ii). Whether the area of non-forest land or Revenue forest land required to be provided by User Agency for raising Compensatory Afforestation is less than area of forest land proposed to be diverted ? : No


(iii). No. of districts involved for raising Compensatory Afforestation: 1

(iv). No. of patches: One


District 1. : Pithoragarh	
(a). Village: sela	
(b). Area(in ha.): 10.35	
(c). Copy of KML file of the patch: 	View File
(d). Khasra details: Khata no 21 Khasra no 13	
(e). Present owner: Others	
(f). Copy of ownership proof: 	

18/9/21
 डॉ. हेमन्त चन्दोला
 सहायक अभियन्ता
 निर्माण खण्ड लो०नि०बि०
 अल्मोडा (पिथौरागढ़)
























(g). Copy of Mou/agreement executed between the Present owner and the User Agency: 


(h). Copy of non encumbrance certificate for the forest land: 

(v). Scanned copy of the map of the land identified for creation of Compensatory Afforestation prepared by using GPS or Total Station: 

















(vi). Copy of Survey of India Toposheet in 1:50,000 scale indicating location of the land identified for creation of Compensatory Afforestation: 

Additional information Details


Documents		
S.No	Documents	Remarks
1		2-1 A Short Narrative
2		2-3 Preliminary joint Inspection Report
3		2-4 Comparative Chart
4		2-5 DM Crt-Alternate suitable non-forest land
5		2-6 Land schedule
6		2-7 Category wise Land
7		2-8 Barchart
8		2-12 Road side gap filling Plantatio
9		2-15 Details of tree with name
10		2-18 Cert of felling minimum Trees
11		2-19 Muck Disposal
12		2-23 1980
13		2-24 Noc Gram Sabhas
14		2-27 Cert Work not start
15		2-28 Geologist Report
16		2-29 Task Force report
17		2-30 31 Standard Condition
18		2-32 Geologist condition to Taskforce cert
19		2-33 No Historical monumental
20		2-34 No Animal effected
21		2-35 LPG kerosene
22		2-36 Benefited villages
23		2-37 Calculation cert of


 इं. हेमन्त चव्हा
 सहायक अभियन्ता
 निर्माण खण्ड सो. नि. वि.
 अकोट (पिथौरागढ़)

Report Part 1

		NPV
24		2-38 Increasing Payment Of NPV
25		2-39 Cost of forest land and lease rent crt by DM
26		Check List
27		Others
28		Objection Removed on dated 06-01-2020
29		objection removed on date 14.06.2021
30		CWLW certificate
31		2-2 Administrative & Financial
32		2-9 Civil Soyam 10 years
33		Aerial distance Certificate
34		2-3 Site Inspection Report
35		CA Suitability Certificate
36		2-20 National Park
37		Index
38		Objection remove on date 19.08.2021
39		objection removed as per received instruction 02.09.2021

Print page


18/9/21
इ. हेमन्तचन्दोसा
सहायक अभियन्ता
निर्माण खण्ड लो०नि०वि०
अरकोट (पिथौरागढ़)