

24° 20' 1.66"
72° 52' 29.81"

24° 20' 1.25"
72° 52' 28.55"

HIMMATNAGAR

99

99.050

99.250

100

100.040

SH-9

101.440

KUMBHARIYA

12 Mtr

12 Mtr

10 Mtr

RELIANCE
P.P.

OFC LAID AT 1.00 MTR
INSIDE OF ROW EDGE

ROW

AMBAJI
TEMPLE






103.450

24° 19' 55.56"
72° 50' 52.89"

MOUNT ABU

PALANPUR

LEGEND:-

SYMBOL	DESCRIPTION
	RLY. CROSSING
	R.O.W.
	PROPOSED O.F.C. IN PROTECTED FOREST
	PROPOSED O.F.C. IN SANCTUARY FOREST
	MILE STONE



VODAFONE MOBILE SERVICES LIMITED

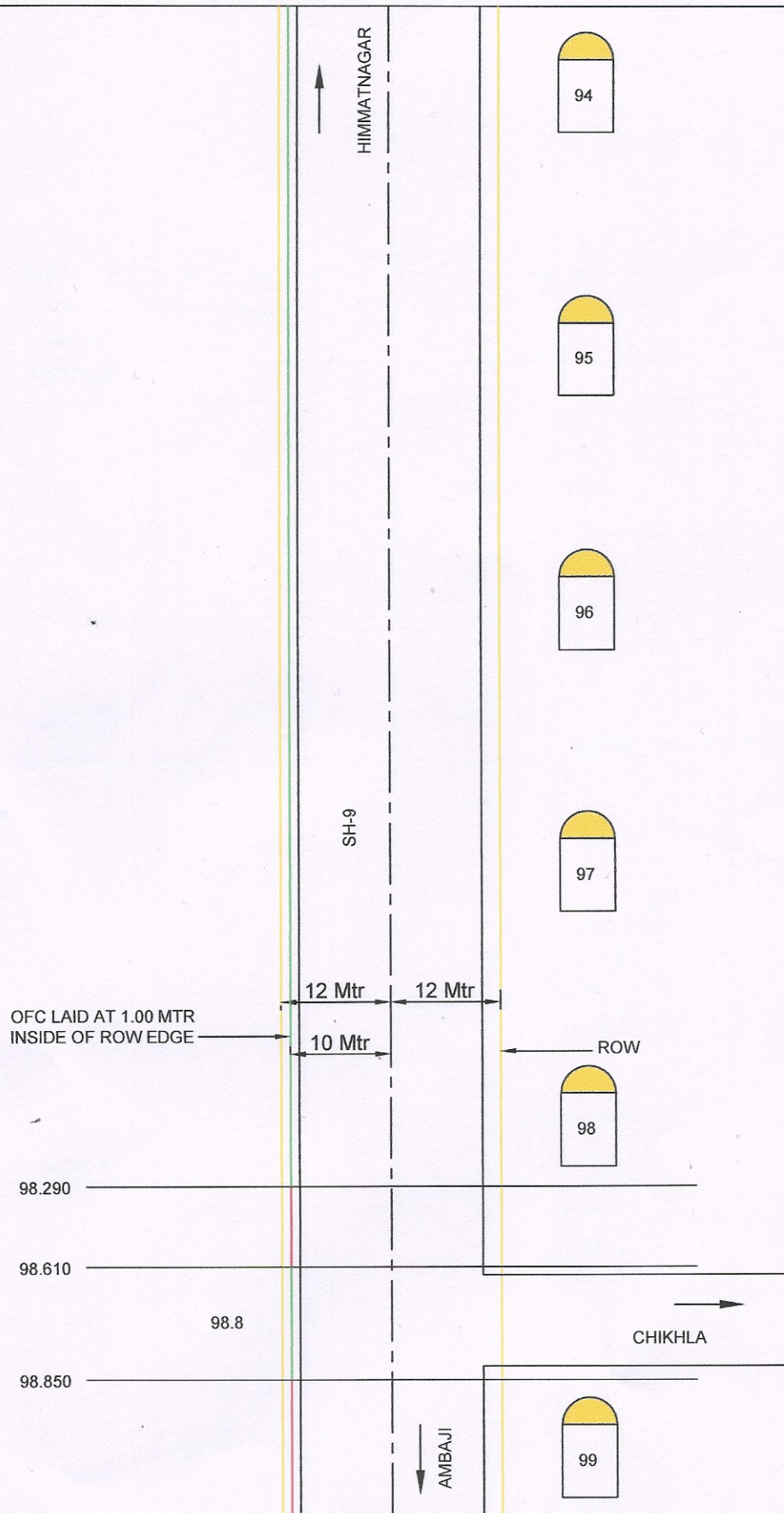
PROPOSED OFC ROUTE SURVEY DRAWING

SECTION:- AMBAJI TO HADAD.

TOTAL SCOPE:- 18.550 KMS

SCALE:- NTS

PAGE:- 01 OF 05



LEGEND:-

SYMBOL	DESCRIPTION
	RLY. CROSSING
	R.O.W.
	PROPOSED O.F.C. IN PROTECTED FOREST
	PROPOSED O.F.C. IN SANCTUARY FOREST
	MILE STONE



VODAFONE MOBILE SERVICES LIMITED

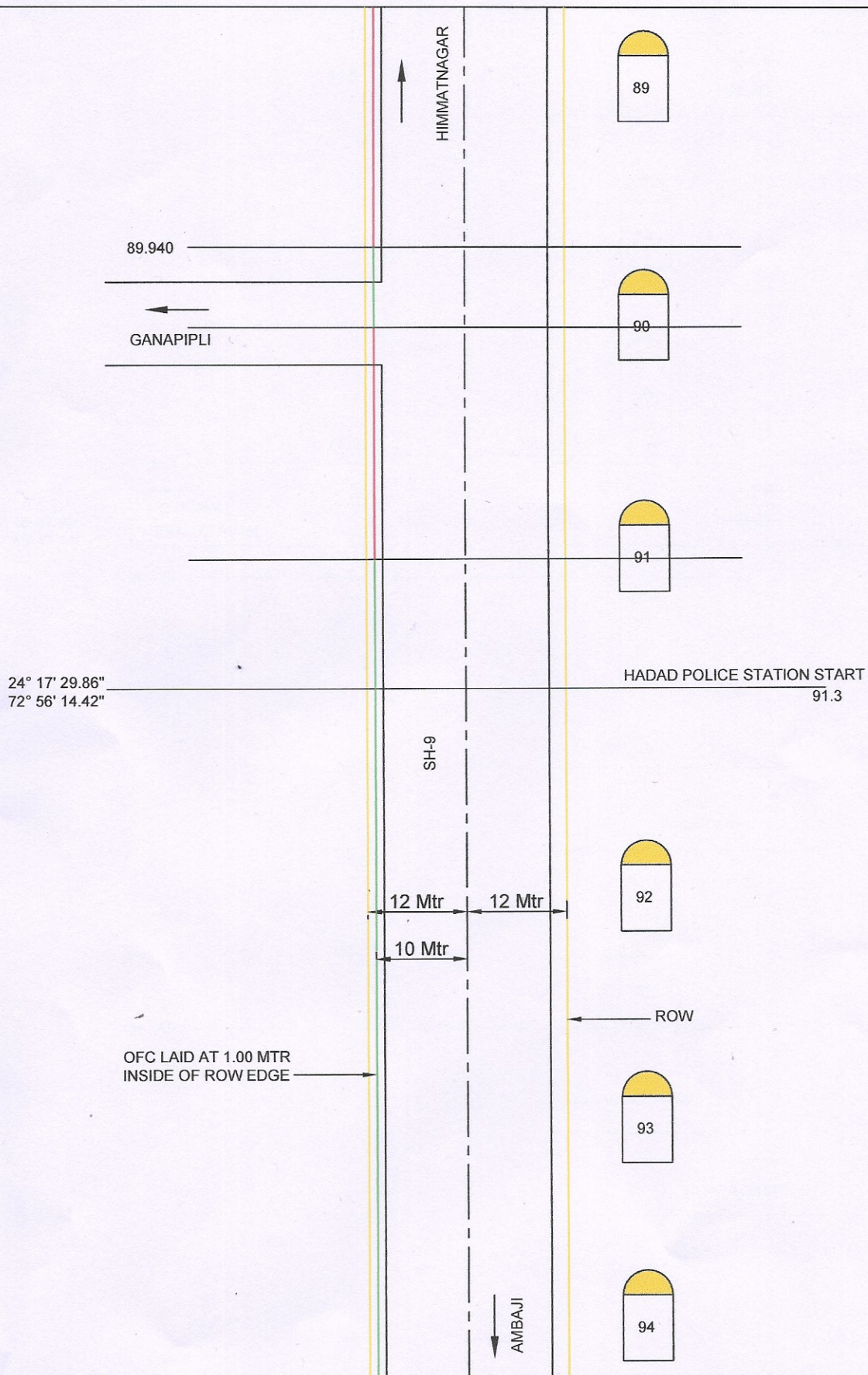
PROPOSED OFC ROUTE SURVEY DRAWING

SECTION:- AMBAJI TO HADAD.

TOTAL SCOPE:- 18.550 KMS

SCALE:- NTS

PAGE:- 02 OF 05



LEGEND:-

SYMBOL	DESCRIPTION
	RLY. CROSSING
	R.O.W.
	PROPOSED O.F.C. IN PROTECTED FOREST
	PROPOSED O.F.C. IN SANCTUARY FOREST
	MILE STONE



VODAFONE MOBILE SERVICES LIMITED

PROPOSED OFC ROUTE SURVEY DRAWING

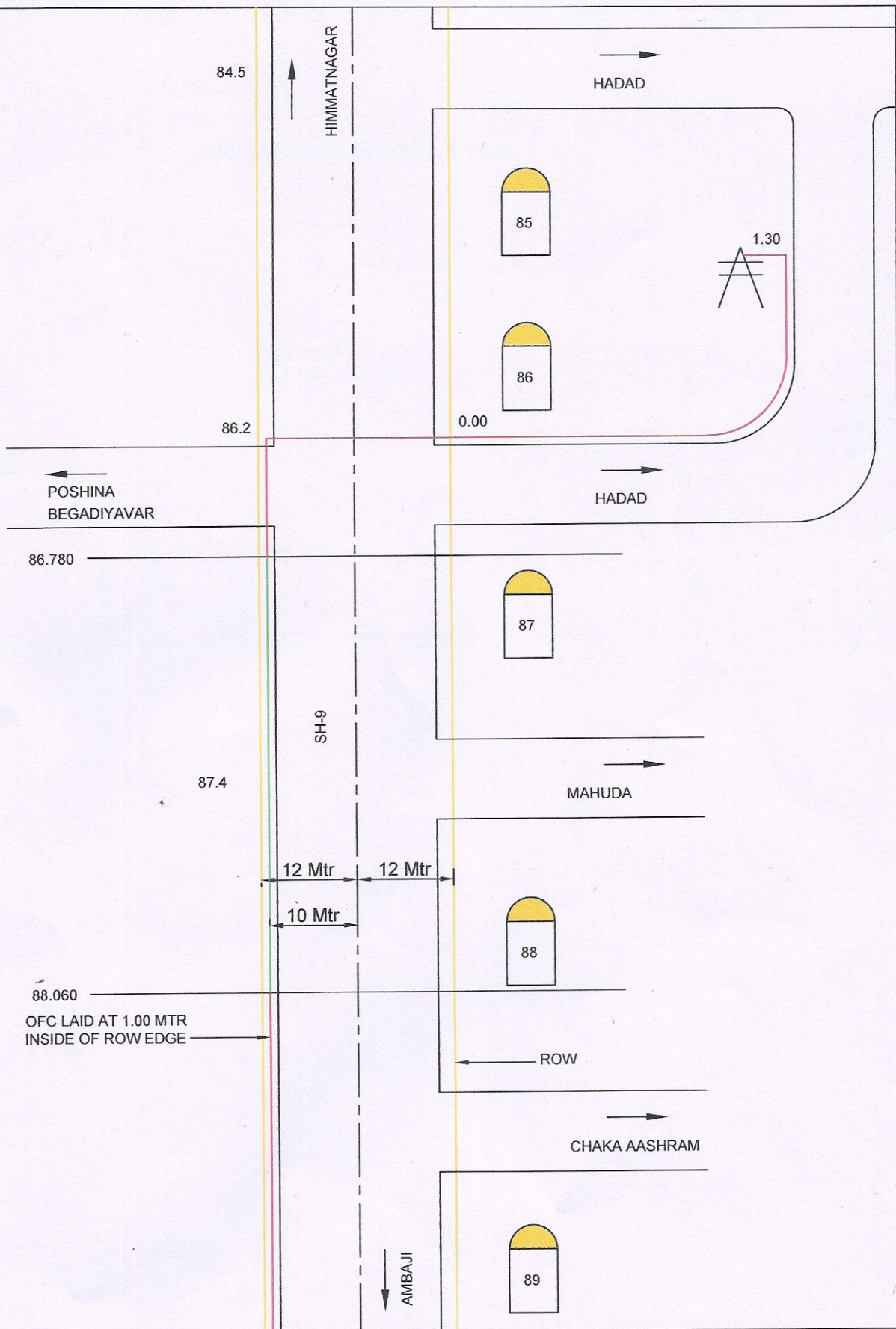
SECTION:- AMBAJI TO HADAD.

TOTAL SCOPE:- 18.550 KMS

SCALE:- NTS

PAGE:- 03 OF 05

24° 16' 28.98"
72° 58' 41.71"



LEGEND:-

SYMBOL	DESCRIPTION
	RLY. CROSSING
	R.O.W.
	PROPOSED O.F.C. IN PROTECTED FOREST
	PROPOSED O.F.C. IN SANCTUARY FOREST
	MILE STONE



VODAFONE MOBILE SERVICES LIMITED

PROPOSED OFC ROUTE SURVEY DRAWING

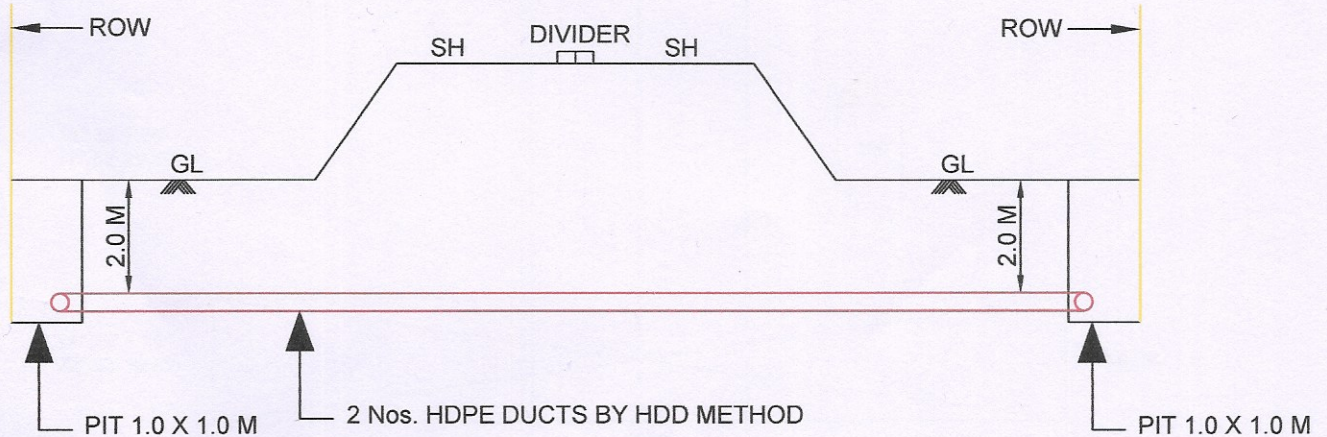
SECTION:- AMBAJI TO HADAD.

TOTAL SCOPE:- 18.550 KMS

SCALE:- NTS

PAGE:- 04 OF 05

ROAD CROSSING 1 Nos.



LEGEND:-

SYMBOL	DESCRIPTION
	RLY. CROSSING
	R.O.W.
	PROPOSED O.F.C. IN PROTECTED FOREST
	PROPOSED O.F.C. IN SANCTUARY FOREST
	MILE STONE



VODAFONE MOBILE SERVICES LIMITED

PROPOSED OFC ROUTE SURVEY DRAWING

SECTION:- AMBAJI TO HADAD.

TOTAL SCOPE:- 18.550 KMS

SCALE:- NTS

PAGE:- 05 OF 05