

SITE INSPECTION REPORT

S. No	Items	Observation and Remarks
1	Name of the Project & Location (Range, Round, Beat)	Forest Land Diversions for widening & Strengthening of existing Highway section to Two Laning with paved shoulder of National Highway No.848 which includes section from Km 11/600 to Km 65/600, in Nashik District in the State of Maharashtra Range Peint & Nanashi
	Location i) Division ii) Range iii) Round iv) S.NO	West Nashik Forest Division Peint & Nanashi Peint & Mahaje As per separate statement
2	Name of User Agency	Executive Engineer National Highway Division, Nashik
3	Date of Site Inspection	29/04/2017
4	Extent (Ha) and legal status of Forest land proposed for diversion	Actual Area measured by Forests West Division Nashik: I. For Nanashi Range A. Reserve Forest = 5.13 ha B. Private Forest = 0.04 Total Area = 5.17 ha II. For Peinth Range A. Protected Forest = 0.747 B. Private Forest = 0.915 C. Area in Possession of FDCM=0.5 Total Area = 2.162 ha Total Reserved Forest =5.13 ha Total Protected Forest=0.747 ha Total Private Forest =0.955 ha Total Forest Area Under FDCM =0.5 Total Forest Area = 7.332 ha Non-Forest Area = 8.313 ha Total Land= 15.65 ha
5	a) Details of Forest land proposed for diversion and activity-wise Breakup of Forest Land b) Density of the Forest	Detailed area statement attached on Page No.
6	Whether the requirement of forest land as proposed by the user agency in	Yes Minimum Forest Area

	Col.2 of Part-1 is unavoidable and barest minimum of the project. If no, recommended area item-wise with details of alternative examined.	
7	Whether the proposal involves any construction of building (including residential) or not? if yes details thereof.	No
8.	a) Whether Forest Area proposed for diversion is important from wildlife point of view or not.	No
	b) Details of any rare or endangered or unique species of flora and fauna found in proposed forest land if so, the details thereof.	No
	c) Aerial distance from the nearest boundary of any Protected Area(Km)	24 KM
	d) Remark about the sensitivity of the forest area likely to be affected due to project.	Already existing Road
	e) Whether Wildlife mitigation plan is required? if yes reason therefore	No
9	Details of vegetation	
	a. Total Number of tree to be felled	Peinth Range -115 Trees Nanashi Range -22 Trees Total -137 Trees
	b. Number of Tree to be felled of girth below 60m	As per statement
	c. Number of Tree to be felled of girth above 60m	-/-
	d. Effect of removal of trees on the general ecosystem in the area	-/-
10	Background note on the proposal (short summary)	-/-
11	Whether the proposal involves any violation of forest (conservation) Act 1980? If yes, a detailed report on violation including action taken against the concerned officials to be attached.	No Violation of Forest Conservation Act 1980
12	Whether the proposal involves rehabilitation of displaced person. If yes, whether rehabilitation plan has been approved by the State	No

	Government?	
13	Details of Catchment and cultivable command area under the project (if applicable)	Private Forest Area Has cultivation
	Status of catchment area treatment plan to prevent siltation of reservoir (if applicable)	Nil
14	Utility of the Project	To avoid accident & Safety for Road user
15	Whether land being diverted has any socio-cultural/religious values? Whether any scared grove or very old growth trees/forests exist in the areas proposed for diversion	No
16	Any other important information related to the project (Separate note may be attached if required)	As the project is up gradation of old existing road
17	Details of documents and photographs enclosed	Photograph enclosed
18	Recommendation of the inspecting officer (CCF/CF/DCF)	This Proposal is recommended for Acceptance

Date : 02/09/2018

(T.BEULA EZHIL MATHI)
Deputy Conservator of Forests,
West Nashik

Part-II
(To be filled by the Concerned Deputy Conservator of Forests)
State Serial No. Proposal

7. Location of the Project /Scheme

I	State /Union Territory	Maharashtra State
ii	Forest Division	West Nashik Division
iii	District	Nashik
iv	Area of forest land proposed for diversion (in ha)	7.332 Ha
v	Legal status of the project	Reserve Forest
vi	Density of the vegetation	
vii	Species-wise (Scientific names) and domestic class wise enumeration of trees (to be enclosed in case of irrigation/hydel projects enumeration at FRL, FRL-2 meter & FRL-4 meter also to be enclosed)	Separate sheet attached Peinth & Nanashi Range 137 Trees List
viii	Brief note on vulnerability of the forest area to erosion	No Erosion
ix	Approx. distance of proposed site for diversion from boundary of forest	The proposed road passes through the forest area from the boundary mark ,10-30 meter inside the forest area depending upon site requirement
x	Whether forms part of national park wildlife sanctuary, biosphere reserve tiger elephant corridor etc. (if so the details of the area and comments of the Chief wildlife warden to be annexed)	Nil
xi	Whether any rare/ endangered /unique species of flora and fauna found in the area if so detail thereof	Nil
xii	Whether any protected archeological /heritage site/defense establishment of any other important monuments is located in the area if so. the details thereof with NOC from competent authority required.	Nil
8	Whether the requirement of forest land as proposed by the user agency in Col.2 of Part-1 is unavoidable and barest minimum of the project. If no, recommended area item-wise with details of alternative examined.	As below
9	Whether any work in violation of the act has been carried out (Yes/No)If yes,details of the same including period of work done, action taken on concerning officials. Whether work in violation is still in progress	No
10	Details of compensatory afforestation scheme	7.332 Ha

I	Details of non-forest area/ degraded forest area identified for compensatory afforestation its distance from adjoining forest number of patches, size of each patch	
II	Map showing non-forest/ degraded forest area identified for compensatory afforestation and adjoining boundaries	
III	Details of compensatory afforestation scheme including species to be planted implementing agency time schedule cost structure etc.	Separate sheet attached
IV	Total Financial outlay for compensatory afforestation scheme	At Admissible to Government of Maharashtra
V	Certificates from competent authority regarding suitability of area identified for compensatory afforestation and from management point of view (To be signed by the concerned Deputy Conservator of Forests)	Not Produced
11	Site inspection report of DCF (to be enclosed) especially highlighting the fact asked in col.7(xi,xii) 8and 9 above	Enclosed Site Inspection report & Joint Inspection Report
12	Division /District profile	District Nashik Division – West Nashik Forest Division
i	Geographical area of the district	15530 Sq Km
ii	Forest area of the district	342526.894 ha
iii	Total Forest Area Diverted since 1980 with number of cases in division.	44 No. Area Diverted 667.487 ha
iv	Total Compensatory afforestation stipulated in the district /division since 1980 on a. Forest land including penal compensatory afforestation b. Non-Forest Land	1330.884 ha 599.418 ha
v	Progress of compensatory afforestation as on 31/03/2017 a. Forest Land b. Non-Forest Land	667.487 ha 599.418 ha
13	Specific recommendation of the deputy conservator of forest for acceptance or otherwise of the proposal with reason.	This Proposal is recommended for Acceptance

Place : Nashik

Date : 02/09/2018

(T.BEULA EZHIL MATHI)


Deputy Conservator of Forests, West Nashik


JOINT INSPECTION REPORT
(For Proposal under Forest Conservation Act 1980)

A) Details of Inspection	
i. Name of The Proposal	Forest Land Diversions for widening & Strengthening of existing Highway section to Two Laning with paved shoulder of National Highway No.848 which includes section from km 11/600 to 65/600, Km in Nashik District in the State of Maharashtra
ii. Date of Inspection	Dt. 09/06/2017 and Dt.24/03/2018
B) Inspection Officer	
a) Forest Dept.	Shri D.C Chaudhary Assistant Conservator of Forests (FLCS-1) West Nashik
b) Implementing Agency	Mrs. T Beiula Elil Mati Deputy Conservator of Forests (FLCS-1) West Nashik
c) Implementing/Project Inspection Officer	Executive Engineer National Highway Division Nashik
i) Whether work has been started in violation of forest conservation Act 1980 if yes office from implementing agency will furnish the date of commencement of work done and amount spent	Shri S.T Kolate, Sub-Divisional Engineer, N. H Subdivision No.1 Nashik
No. Work is not started in requisite stretches	
D) Information related with project agency	
1. Description of the project	Road widening two lane with paved shoulder & Geometrical improvement at requisite stretches of Nashik Peth NH-848
2. Benefit Expected	To avoid accident & Safety for road user
3. Location	Road widening two lane with paved shoulder & Geometrical improvement at requisite stretches of Nashik Peth- Nh-848 from 11/600 to 65/600
4. State	Maharashtra
5. District	Nashik
6. Tehsil	Dindori
7. Village	Saval Ghat, Inamabari & Golashi
4. Catchment Area	-
a) Forest Land (Nanshi Range)	Actual Area Measured by Forest West Division Nashik A. Reserve Forest = 5.13 ha B. Private Forest = 0.04 ha Total = 5.17 ha

C. Private Land	0.99 ha			
D. Agriculture Land				
E. Other				
5) Details of Area expected to be used Details	Mostly Non-Agricultural Land			
a) Forest Area in Hectare	5.17 ha			
b) Non-Forest Area in Hectare	0.99 ha			
Total Land	6.16 ha			
c) Use plan if area outside submergence is required	Nil			
6)Unqualified commitment of project officials of bear the cost of	-			
Exploitation	-			
Compensatory Afforestation	-			
7) Availability of Non-Forest Alternativeavailable land for Government Rule Afforestation	-			
8) Details Submergence	-			
9) Population affected and details of the same	-			
Information related with the Forest Land Involved	-			
10) Legal Status of Forest Land	Reserve Forest – 5.13 ha Private Forest -0.04 ha			
Location of Forest Land	As Per Under			
Name of Village	Gat No	Forest Area Ha (Actual)		
a. Reserved forest Area				
Golashi	155	4.48		
Savalghat	22	0.65		
b. Private Forest				
Inambari	62	0.04		
Total Area		5.17 ha		
g) Circle	Nashik			
h) Division	West Nashik Forest Division			
i) Range	Nanshi (T)			
j) Coupe No				
k) Compartment No	68,117			
Gat No. Compartment No. Not Allotted	As above			
11. Boundaries on Four sides proposed road	As mentioned in provided map in Proposal			
Village Name /Gat No. Compartment No.	North	East	South	West
Golashi Gat No. 155 Compt No.-68	155	154	155	Saval Ghat Shiv.
Saval Ghat Gat No. 22 Compt No.-117	22 Inambari Shiv	Golashi Shiv	22	22 Inambari Shiv
Inambari Gat No. 62	61 & 63	Kumbarbari Shiv & Forests	Savalghat Shiv	Saval Ghat Shiv

12 Topography	
a. Terrain	
b. Gradient	Mostly Plain Terrain excluding Ghat region
c. Aspect	Mostly Mild in plain terrain excluding steep in Ghat section
d. Altitude	-
e. Nature of Soil with Depth	-
f. Vulnerability of the area	Soft Murum , Hard Murum with Boulders
13. Forest Area to erosion whether it forms part of seriously eroded area or not	No
14. Whether the area forms Apart of National Park, Wildlife Sanctuary reserve etc. and if so give details	No
15. Whether rare/endangered Species of Flora and fauna found in the area, if yes indicate the specific name	No
16. Whether area is a habitat For migrating fauna or forms a resting ground for them	-
17. Details of existing flora/and Fauna in the area	No
Important species wise and diameter class wise abstract of trees	No
18 Trees expected to be felled (list attached herewith)	List Attached
a) Number	22
b) Out turn of Timber Fuel Wood	10.300Cubicmeter & Amt Rs.25136/-
19 Other Forest produce from the forest land involved	No
20. Effect of the proposal (expected) on	
a. Fuel Wood supply to rural Population	
b. Economy and livelihood of tribal and backward Communities	
c. Attempt made to find out alternative non-forest land and its result	This is optimum alignment for saving the Forest Land
d. Any other signification of the area relevant to the purpose	No


 Sub Divisional Engineer
 N.H. Subdivision No.1
 Nashik


 Assistant Conservator of Forests
 (FLCS-1) West Nashik

JOINT INSPECTION REPORT

(For Proposal under Forest Conservation Act 1980)

Details of Inspection	
i Name of The Proposal	Forest Land Diversions for widening & Strengthening of existing Highway section to Two Lanning with paved shoulder of National Highway No.848 which includes section from km 11/600 to 65/600, Km in Nashik District in the State of Maharashtra
ii Date of Inspection	25/10/2016,9/11/2016,30/11/2016,07/04/2017 & 29/04/2017 and Dt.24/03/2018
B) Inspection Officer	Shri S.B Rajguru, Assistant Conservator of Forests (FLCS & Campa)West Nashik
a) Forest Dept.	Deputy Conservator of Forests, West Nashik
b) Implementing Agency	Executive Engineer National Highway Division Nashik
c) Implementing/Project Inspection Officer	Shri S.T Kolate, Sub-Divisional Engineer, N. H Subdivision No.1 Nashik
i) Whether work has been started in violation of forest conservation Act 1980 if yes office from implementing agency will furnish the date of commencement of work done and amount spent	No. Work is not started in requisite stretches
D) Information related with project agency	
1) Description of the project	Road widening two lane with paved shoulder & Geometrical improvement at requisite stretches of Nashik Peth-Kaparda NH-848
2) Benefit of the Project	To avoid accident & Safety for road user
3) Location	Road widening two lane with paved shoulder & Geometrical improvement at requisite stretches of Nashik Peth-Kaparda nh-848 from 11/600 to 65/600.
State	Maharashtra
District	Nashik
Tehsil	Peint
Village	Kautambi, Kumbhale, Peint & Borvat
4. Catchment Area	
a) Forest Land	Actual Area Measured by Forest West Division Nashik A. Protected Forest = 0.747 B. Private Forest = 0.915 C. Area in Possession of FDCM=0.5


D. Private Land	Total = 2.162 ha 17.358 ha		
E. Agriculture Land			
F. Other			
5. Details of Area expected to be used Details			
a) Forest Area in Hectare	Mostly Non Agricultural Land Actual Area Measured by Forest West Division Nashik A. Protected Forest = 0.747 B. Private Forest = 0.915 C. Area in Possession of FDCM=0.5 Total = 2.162 ha		
b) Non-Forest Area in Hectare	17.358 ha		
Total Land	19.5 ha		
c) Use plan if area outside submergence is required	Nil		
6) Unqualified commitment of project officials of bear the cost of	-		
Exploitation	-		
Compensatory Afforestation	-		
7) Availability of Non-Forest Alternative available land for Government rule Afforestation	-		
8) Details Submergence	-		
9) Population affected and details of the same	-		
Information related with the Forest Land Involved	-		
10 Legal Status of Forest Land	Actual Area Measured by Forest West Division Nashik A. Protected Forest = 0.747 B. Private Forest = 0.915 C. Area in Possession of FDCM=0.5 Total = 2.162 ha		
Location of Forest Land	As per Under		
S.NO	Name of Village	Gat No	Forest Area Ha Actual
A	Protected Forest		
	Kautambi	156	0.26
	Kautambi	159	0.11
	Kumbhale	221	0.377
	Total		0.747
B	FDCM Area		
	Kautambi	169	0.44
	Peth	126	0.06
	Total		0.5
C	Private Forest		


	Borvat			
	Borvat	121		
	Borvat	120	0.53	
	Borvat	122	0.05	
	Borvat	123	0.205	
	Borvat	131	0.005	
	Total		0.125	
Total (A+B+C)			0.915	
G Circle		2.162HA		
H Division		Nashik		
Range		West Nashik Forest Division		
Coupe No		Peint (T)		
Compartment No				
Gat No. Compartment No. Not Allotted		169,115,114		
11 Boundaries on Four sides proposed road		As above		
Village Name		As mentioned in provided map in Proposal		
Gat No/Compartment No	North	East	South	West
Kotambi Gat No-156,159,169				
Peint Gat No- 126 Compt No.-114	145	128,130	124	148
Kumbhale Gat No-221	Road	219	219	222
Borvat GatNo-121,120,122,123 & 131	117 & 118	24	124 & 132	127 & 128
12. Topography				
a. Terrain		Mostly Plain Terrain excluding Ghat region		
b. Gradient		Mostly Mild in plain terrain excluding steep in Ghat section		
c. Aspect		-		
d. Altitude		-		
e. Nature of Soil with Depth		Soft Murum , Hard Murum with Boulders		
13. Vulnerability of the area		No		
Forest Area to erosion whether it forms part of seriously eroded area or not		No		
14. Whether the area forms				
Apart of National Park, Wildlife Sanctuary reserve etc. and if so give details		No		
15. Whether rare/endangered		No		
Species of Flora and fauna found in the area, if yes indicate the specific name		-		
16. Whether area is a habitat		No		

For migrating fauna or forms a resting ground for them	No
17. Details of existing flora/and Fauna in the area	
Important species wise and diameter class wise abstract of trees	
18 Trees expected to be felled (list attached herewith)	List Attached
a) Number	115
b) Out turn of Timber Fuel Wood	235.814 Cubic meter & Amt Rs.240765/-
19 Other Forest produce from the forest land involved	No
20. Effect of the proposal (expected) on	
a. Fuel Wood supply to rural Population	
b. Economy and livelihood of tribal and backward Communities	
c. Attempt made to find out alternative non-forest land and its result	This is optimum alignment for saving the Forest Land
d. Any other signification of the area relevant to the purpose	No

Place: Nashik

Date:


Sub Divisional Engineer
N.H. Subdivision No.1
Nashik


Assistant Conservator of Forests
(FLCS-1) West Nashik