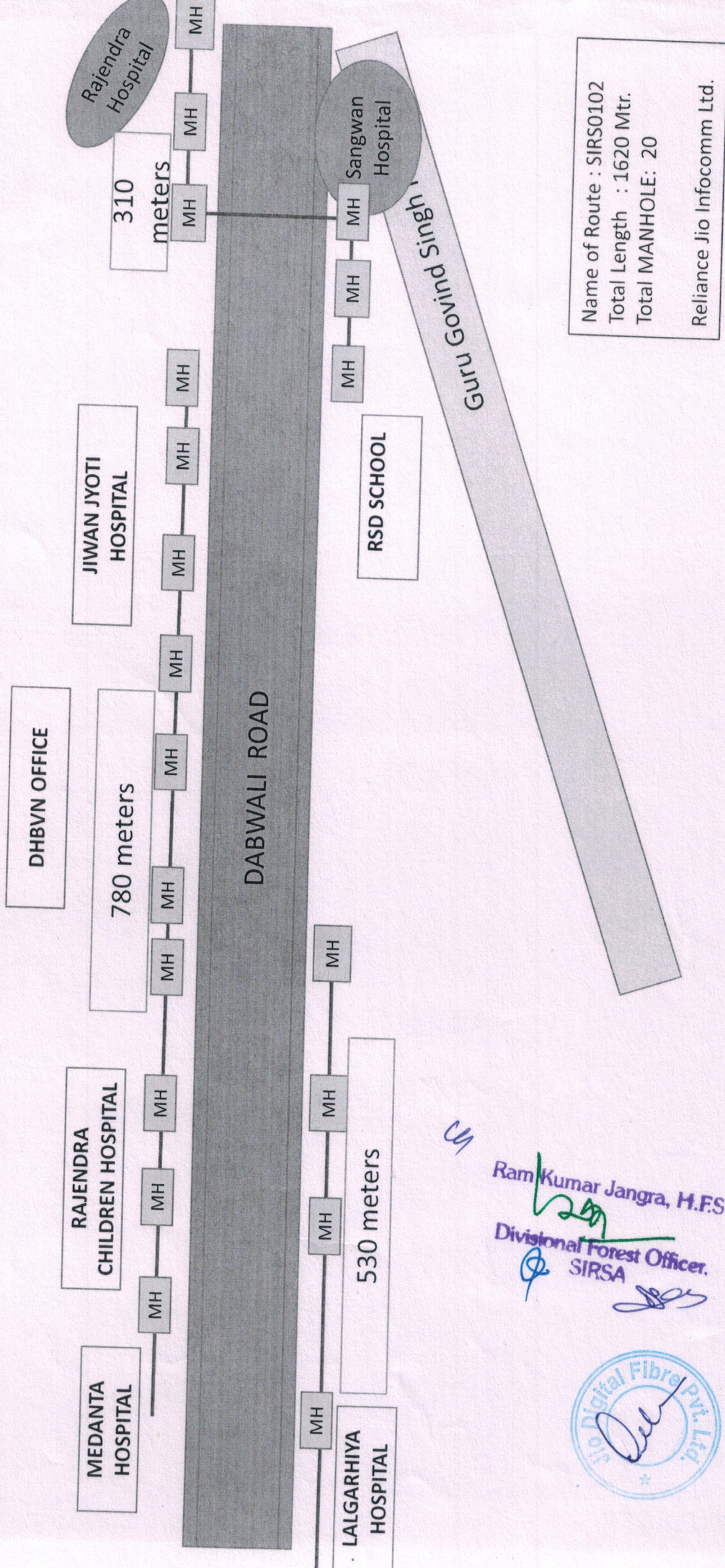


SLD FOR SIRS0102 (PWD & FOREST & NHAI)



Ram Kumar Jangra, H.F.S
Divisional Forest Officer,
SIRSA




Hand-drawn map of Barnala Road showing distances to ERA Society (826 Mtr) and KAPAS BHAWAN (842 Mtr). The map includes landmarks like HUDA CHOWK, SADAR POLICE CHOWKI, and SECTOR 20. It also features a signature and stamp of Ram Kumar Jangra, H.F.S., Divisional Forest Officer, SIRSA.

TOTAL Route	Length	3288 mts
"	width	0.45 mts
TOTAL Sq.	mts	1480 Sq-mts
TOTAL	kg	0.1480 kg

by Ram Kumar Jangra, H.F.S
Divisional Forest Officer,
GIRSA

Name of Route : SIRS0107
Total Length : 1668 Mtr.
Total MH: 13

Reliance Jio Infocomm Ltd.



Title of the Project: For laying of underground OFC by Jio digital fibre private limited, ground floor, Reliance House RK 4 Square, Building No. 4, DLF Cyber city, Phase it, Gurugram, Haryana 12202, starting from MEDANDA Hospital to Rajendera children School to DHBVN Office to Jiwan Jyoti Hospital (Total 780 Meters) (LHS). Another Span starting from LALGARHIYA Hospital up to (Total 530 Metres) (RHS) And another Span from RAJINDERA Hospital towards jiwan jyoti Hospital but after 150 meters turn left towards SANGWAN Hospital and after road crossing turn right up to RSD school (160 meters) LHS and Another Span from Huda chowk to Era society (826 meters)(RHS) and Huda Chowk near Kapas Bhawan up to 842 meters on Barnala Road, in Sirsa city, under forest distt. & division Sirsa, Haryana.

File No.: FP/HR/OFC/126684/2021

Date of Proposal: 08/03/2020


CHECK LIST SERIAL NUMBER-07

STATEMENT SHOWING DETAILS OF FOREST AREA PROPOSED FOR DIVERSION

Sr. No.	Distt.	Division	Range/ Tehsil/ Village	Khasra/Survey or Compartment Number of Km. Stone	Forest Area proposed for Diversion (Ha.)	Legal status of Forest Area	Latitude	Longitude
1	2	3	4	5	6	7	8	9
1	Sirsa	Sirsa	Sirsa/ Sirsa/ Sirsa	For laying of underground OFC by Jio digital fibre private limited, ground floor, Reliance House RK 4 Square, Building No. 4, DLF Cyber city, Phase it, Gurugram, Haryana 12202, starting from MEDANDA Hospital to Rajendera children School to DHBVN Office to Jiwan Jyoti Hospital (Total 780 Meters) (LHS). Another Span starting from LALGARHIYA Hospital up to (Total 530 Metres) (RHS) And another Span from RAJINDERA Hospital towards jiwan jyoti Hospital but after 150 meters turn left towards SANGWAN Hospital and after road crossing turn right up to RSD school (160 meters) LHS and Another Span from Huda chowk to Era society (826 meters)(RHS) and Huda Chowk near Kapas Bhawan up to 842 meters on Barnala Road, in Sirsa city, under forest distt. & division Sirsa, Haryana.	0.3245 ha	PF	29°54'62.62" N	75°03'24.43" E

Place: Sirsa

Date:

Signature:  Ram Kumar Jangra, M.F.S

Name:

Office Seal:  Divisional Forest Officer, SIRSA



DIGITAL
LIFE

FULL TITLE OF THE PROJECT: DIVERSION OF 0.1480 HECTARE (3288 METERS) FOREST LAND FOR LAYING OF UNDERGROUND OFC BY JIO DIGITAL FIBRE PRIVATE LIMITED, GROUND FLOOR, RELIANCE HOUSE RK4 SQUARE, BUILDING NO 4, DLF CYBER CITY, PHASE II, GURGRAM, HARYANA 12202, STARTING FROM MEDANDA HOSPITAL TO RAJENDERA CHILDREN SCHOOL TO DHBVN OFFICE TO JIWAN JYOTI HOSPITAL (TOTAL 780 METERS) (LHS). ANOTHER SPAN STARTING FROM LALGARHIYA HOSPITAL UP TO (TOTAL 530 METERS) (RHS) AND ANOTHER SPAN FROM RAJINDERA HOSPITAL TOWARDS JIWAN JYOTI HOSPITAL BUT AFTER 150 METERS TURN LEFT TOWARDS SANGWAN HOSPITAL AND AFTER ROAD CROSSING TURN RIGHT UP TO RSD SCHOOL (160 METERS) LHS AND ANOTHER SPAN FROM HUDA CHOWK TO ERA SOCIETY (826 METERS) (RHS) AND HUDA CHOWK NEAR KAPAS BHAWAN UP TO 842 METERS ON BARNALA ROAD, IN SIRSA CITY, TEHSIL & DISTRICT, SIRSA HARYANA.

TOTAL LENGTH OF ROUTE IS 3288 METERS (0.1480 HECTARE) IN FOREST DIVISION, SIRSA (HARYANA)
FILE NO. : FP/HR/OFC/126684/2021 DATED 08.03.2021

CHECK LIST SERIAL NUMBER:-08

**STATEMENT SHOWING DETAILS OF NON-FOREST AREA
INVOLVED IN THE PROPOSAL**

Sr. No	District	Division	Range/ Tehsil/ Village	Khasra/Survey/or Compartment No of Km Stone	Non -Forest Area Proposed for Diversion (HA.)	Present Land Use	Re marks
1	Sirsa	Sirsa	Sirsa	Medanta Hospita to Jiwan Jyoti Hospita, Lalgaria Hospital to 530 Meters and Rajendra Hospital to RSD School, both Side from HUDA Chowk towards ERA Society on Barnala Road.	NIL	0.1480	

Detail of Calculation	
Components	In Meter
Length	3280
Width	0.45
Square Meters (Length X Width) (approx.)	1480
Total Hectare (Square Meters/10 K)	0.1480

Place: - Mohali

Date: _____



Signature of User Agency
Authorized Signatory

Cy
Ram Kumar Jangra, H.F.S

Divisional Forest Officer,
SIRSA

Jio Digital Fibre Private Limited: CIN U64200GJ2018PTC105652

Registered Office: Office - 101, Saffron, Nr. Centre Point, Panchwati 5 Rasta, Ambawadi, Ahmedabad-380006, Gujarat, India.
Tel no: 079-35600100



DIGITAL
LIFE

FULL TITLE OF THE PROJECT: DIVERSION OF 0.1480 HECTARE (3288 METERS) FOREST LAND FOR LAYING OF UNDERGROUND OFC BY JIO DIGITAL FIBRE PRIVATE LIMITED, GROUND FLOOR, RELIANCE HOUSE RK4 SQUARE, BUILDING NO 4, DLF CYBER CITY, PHASE II, GURGRAM, HARYANA 12202, STARTING FROM MEDANDA HOSPITAL TO RAJENDERA CHILDREN SCHOOL TO DHBVN OFFICE TO JIWAN JYOTI HOSPITAL (TOTAL 780 METERS) (LHS). ANOTHER SPAN STARTING FROM LALGARHIYA HOSPITAL UP TO (TOTAL 530 METERS) (RHS) AND ANOTHER SPAN FROM RAJINDERA HOSPITAL TOWARDS JIWAN JYOTI HOSPITAL BUT AFTER 150 METERS TURN LEFT TOWARDS SANGWAN HOSPITAL AND AFTER ROAD CROSSING TURN RIGHT UP TO RSD SCHOOL (160 METERS) LHS AND ANOTHER SPAN FROM HUDA CHOWK TO ERA SOCIETY (826 METERS) (RHS) AND HUDA CHOWK NEAR KAPAS BHAWAN UP TO 842 METERS ON BARNALA ROAD, IN SIRSA CITY, TEHSIL & DISTRICT, SIRSA HARYANA.

TOTAL LENGTH OF ROUTE IS 3288 METERS (0.1480 HECTARE) IN FOREST DIVISION, SIRSA (HARYANA)
FILE NO. : FP/HR/OFC/126684/2021 DATED 08.03.2021

CHECK LIST SERIAL NO 10 JUSTIFICATION FOR LOCATING PROJECT IN FOREST AREA

Most suitable location for laying Optical Cable Fibre by Jio Digital Fibre Private Limited, Ground Floor, Reliance House, Rk4 Square, Building No 4, Building No 4, Cyber city, Phase - II, Gurgram, starting from MEDANDA Hospital to RAJENDERA Children School to DHBVN office to JIWAN JYOTI Hospital (Total 780 Meters) (LHS). Another Span starting from LALGARHIYA Hospital up to (Total 530 Meters) (RHS) and another span from RAJINDERA Hospital towards JIWAN JYOTI Hospital but after 150 Meters turn Left towards SANGWAN Hospital and after road crossing turn right up to RSD School (160 Meters) LHS and another span from HUDA Chowk to ERA Society (826 meters) (RHS) and HUDA Chowk near KAPAS BHAWAN up to 842 Meters on Barnala Road, in Sirsa City, Tehsil & District, Sirsa Haryana.

Total length of route is 3288 meters (0.1480 hectare) in Forest Division, Sirsa Haryana

Place ... Mohali


Date _____

Signature of User Agency
Authorized Signatory

Ram Kumar Jangra, H.F.S

Divisional Forest Officer.

SIRSA



FULL TITLE OF THE PROJECT: DIVERSION OF 0.1480 HECTARE (3288 METERS) FOREST LAND FOR LAYING OF UNDERGROUND OFC BY JIO DIGITAL FIBRE PRIVATE LIMITED, GROUND FLOOR, RELIANCE HOUSE RK4 SQUARE, BUILDING NO 4, DLF CYBER CITY, PHASE II, GURGRAM, HARYANA 12202, STARTING FROM MEDANDA HOSPITAL TO RAJENDERA CHILDREN SCHOOL TO DHBVN OFFICE TO JIWAN JYOTI HOSPITAL (TOTAL 780 METERS) (LHS). ANOTHER SPAN STARTING FROM LALGARHIYA HOSPITAL UP TO (TOTAL 530 METERS) (RHS) AND ANOTHER SPAN FROM RAJINDERA HOSPITAL TOWARDS JIWAN JYOTI HOSPITAL BUT AFTER 150 METERS TURN LEFT TOWARDS SANGWAN HOSPITAL AND AFTER ROAD CROSSING TURN RIGHT UP TO RSD SCHOOL (160 METERS) LHS AND ANOTHER SPAN FROM HUDA CHOWK TO ERA SOCIETY (826 METERS) (RHS) AND HUDA CHOWK NEAR KAPAS BHAWAN UP TO 842 METERS ON BARNALA ROAD, IN SIRSA CITY, TEHSIL & DISTRICT, SIRSA HARYANA.

TOTAL LENGTH OF ROUTE IS 3288 METERS (0.1480 HECTARE) IN FOREST DIVISION, SIRSA (HARYANA)
FILE NO. : FP/HR/OFC/126684/2021 DATED 08.03.2021

CHECK LIST SERIAL NUMBER:-11
CERTIFICATE FOR MINIMUM USE OF FOREST LAND

This is to certify that the forest area involved in the proposed is unavoidable and barest minimum forest area i.e. 0.1480 Hectare (3288 meters) which is proposed for diversion.

Place ... Mohali

Date _____



Signature of User Agency
Authorized Signatory

cy Ram Kumar Jangra, H.F.S
Divisional Forest Officer,
SIRSA

FULL TITLE OF THE PROJECT: DIVERSION OF 0.1480 HECTARE (3288 METERS) FOREST LAND FOR LAYING OF UNDERGROUND OFC BY JIO DIGITAL FIBRE PRIVATE LIMITED, GROUND FLOOR, RELIANCE HOUSE RK4 SQUARE, BUILDING NO 4, DLF CYBER CITY, PHASE II, GURGRAM, HARYANA 12202, STARTING FROM MEDANDA HOSPITAL TO RAJENDERA CHILDREN SCHOOL TO DHBVN OFFICE TO JIWAN JYOTI HOSPITAL (TOTAL 780 METERS) (LHS). ANOTHER SPAN STARTING FROM LALGARHIYA HOSPITAL UP TO (TOTAL 530 METERS) (RHS) AND ANOTHER SPAN FROM RAJINDERA HOSPITAL TOWARDS JIWAN JYOTI HOSPITAL BUT AFTER 150 METERS TURN LEFT TOWARDS SANGWAN HOSPITAL AND AFTER ROAD CROSSING TURN RIGHT UP TO RSD SCHOOL (160 METERS) LHS AND ANOTHER SPAN FROM HUDA CHOWK TO ERA SOCIETY (826 METERS) (RHS) AND HUDA CHOWK NEAR KAPAS BHAWAN UP TO 842 METERS ON BARNALA ROAD, IN SIRSA CITY, TEHSIL & DISTRICT, SIRSA HARYANA.

TOTAL LENGTH OF ROUTE IS 3288 METERS (0.1480 HECTARE) IN FOREST DIVISION, SIRSA (HARYANA)
FILE NO. : FP/HR/OFC/126684/2021

DATED 08.03.2021


CHECK LIST SERIAL NUMBER:-12

UNDERTAKING FOR PAYMENT OF COST OF COMPENSATORY AFFORESTATION

We, Jio Digital Fibre Private Limited, hereby, undertake that no trees are affected in this project under the notified forest land. In such cases as per environment & forest ministry circular No. 9-1263/2001 – RCC/Vol-II/3570, dated 31-12-2004, compensatory a forestation is not required.

Place ... Mohali

Date _____



Signature of User Agency
Authorized Signatory

cy
Ram Kumar Jangra, H.F.S
Divisional Forest Officer,
SIRSA



FULL TITLE OF THE PROJECT: DIVERSION OF 0.1480 HECTARE (3288 METERS) FOREST LAND FOR LAYING OF UNDERGROUND OFC BY JIO DIGITAL FIBRE PRIVATE LIMITED, GROUND FLOOR, RELIANCE HOUSE RK4 SQUARE, BUILDING NO 4, DLF CYBER CITY, PHASE II, GURGRAM, HARYANA 12202, STARTING FROM MEDANDA HOSPITAL TO RAJENDERA CHILDREN SCHOOL TO DHBVN OFFICE TO JIWAN JYOTI HOSPITAL (TOTAL 780 METERS) (LHS). ANOTHER SPAN STARTING FROM LALGARHIYA HOSPITAL UP TO (TOTAL 530 METERS) (RHS) AND ANOTHER SPAN FROM RAJINDERA HOSPITAL TOWARDS JIWAN JYOTI HOSPITAL BUT AFTER 150 METERS TURN LEFT TOWARDS SANGWAN HOSPITAL AND AFTER ROAD CROSSING TURN RIGHT UP TO RSD SCHOOL (160 METERS) LHS AND ANOTHER SPAN FROM HUDA CHOWK TO ERA SOCIETY (826 METERS) (RHS) AND HUDA CHOWK NEAR KAPAS BHAWAN UP TO 842 METERS ON BARNALA ROAD, IN SIRSA CITY, TEHSIL & DISTRICT, SIRSA HARYANA.

TOTAL LENGTH OF ROUTE IS 3288 METERS (0.1480 HECTARE) IN FOREST DIVISION, SIRSA (HARYANA)
FILE NO. : FP/HR/OFC/126684/2021 DATED 08.03.2021

CHECK LIST SERIAL NUMBER:-13
UNDERTAKING FOR PAYMENT OF NET PRESENT VALUE OF FOREST AREA

This is to certify that we, Jio Digital Fibre Private Limited, have applied for diversion of 0.1480 Hectare of forest area starting from MEDANDA Hospital to RAJENDERA Children School to DHBVN office to JIWAN JYOTI Hospital (Total 780 Meters) (LHS). Another Span starting from LALGARHIYA Hospital up to (Total 530 Meters) (RHS) and another span from RAJINDERA Hospital towards JIWAN JYOTI Hospital but after 150 Meters turn Left towards SANGWAN Hospital and after road crossing turn right up to RSD School (160 Meters) LHS and another span from HUDA Chowk to ERA Society (826 meters) (RHS) and HUDA Chowk near KAPAS BHAWAN up to 842 Meters on Barnala Road, in Sirsa City, Tehsil & District, Sirsa Haryana.

Total length of route is 3288 meters (0.1480 hectare) in Forest Division, Sirsa Haryana

Reference is invited to the Government of India guidelines, contained its letter F. No 5_3/2007_FC dated 5th February 2009, exempting payment of NPV for underground laying of optical fibre cables (OFC) if the area does not form part of a national park / sanctuary and no falling of trees is involved. As such NPV is not payable in the present case.

However, if subsequently any clarification(s) is issued by the Central Government to the contrary, we undertake to make such payment on issue of a demand note by the competent authority.

Place.....Mohali

Date _____

Cy
Ram Kumar Jangra, H.F.S
Divisional Forest Officer,
SIRSA



Signature of User Agency
Authorized Signatory



FULL TITLE OF THE PROJECT: DIVERSION OF 0.1480 HECTARE (3288 METERS) FOREST LAND FOR LAYING OF UNDERGROUND OFC BY JIO DIGITAL FIBRE PRIVATE LIMITED, GROUND FLOOR, RELIANCE HOUSE RK4 SQUARE, BUILDING NO 4, DLF CYBER CITY, PHASE II, GURGRAM, HARYANA 12202, STARTING FROM MEDANDA HOSPITAL TO RAJENDERA CHILDREN SCHOOL TO DHBVN OFFICE TO JIWAN JYOTI HOSPITAL (TOTAL 780 METERS) (LHS). ANOTHER SPAN STARTING FROM LALGARHIYA HOSPITAL UP TO (TOTAL 530 METERS) (RHS) AND ANOTHER SPAN FROM RAJINDERA HOSPITAL TOWARDS JIWAN JYOTI HOSPITAL BUT AFTER 150 METERS TURN LEFT TOWARDS SANGWAN HOSPITAL AND AFTER ROAD CROSSING TURN RIGHT UP TO RSD SCHOOL (160 METERS) LHS AND ANOTHER SPAN FROM HUDA CHOWK TO ERA SOCIETY (826 METERS) (RHS) AND HUDA CHOWK NEAR KAPAS BHAWAN UP TO 842 METERS ON BARNALA ROAD, IN SIRSA CITY, TEHSIL & DISTRICT, SIRSA HARYANA.

TOTAL LENGTH OF ROUTE IS 3288 METERS (0.1480 HECTARE) IN FOREST DIVISION, SIRSA (HARYANA)
FILE NO. : FP/HR/OFC/126684/2021 DATED 08.03.2021

CHECK LIST SERIAL NUMBER:-24
UNDERTAKING FOR ADDITIONAL AMOUNT OF NPV OF FOREST AREA

This is to certify that we, Jio Digital Fibre Private Limited, have applied for diversion of 0.1480 Hectare of forest area starting from MEDANDA Hospital to RAJENDERA Children School to DHBVN office to JIWAN JYOTI Hospital (Total 780 Meters) (LHS). Another Span starting from LALGARHIYA Hospital up to (Total 530 Meters) (RHS) and another span from RAJINDERA Hospital towards JIWAN JYOTI Hospital but after 150 Meters turn Left towards SANGWAN Hospital and after road crossing turn right up to RSD School (160 Meters) LHS and another span from HUDA Chowk to ERA Society (826 meters) (RHS) and HUDA Chowk near KAPAS BHAWAN up to 842 Meters on Barnala Road, in Sirsa City, Tehsil & District, Sirsa Haryana.

Total length of route is 3288 meters (0.1480 hectare) in Forest Division, Sirsa Haryana

Reference is invited to the Government of India guidelines, contained its letter F. No 5_3/2007_FC dated 5th February 2009, exempting payment of NPV for underground laying of optical fibre cables (OFC) if the area does not form part of a national park / sanctuary and no falling of trees is involved. As such NPV is not payable in the present case.

However, if subsequently any clarification(s) is issued by the Central Government to the contrary, we undertake to make such payment on issue of a demand note by the competent authority.

Place...

Mohali Date _____

Kam Kumar Jangra, H.F.S

*Divisional Forest Officer,
SIRSA*

*Signature of User Agency
Authorized Signatory*

Title of the Project: For laying of underground OFC by Jio digital fibre private limited, ground floor, Reliance House RK 4 Square, Building No. 4, DLF Cyber city, Phase II, Gurugram, Haryana 12202, starting from MEDANDA Hospital to Rajendera children School to DHBVN Office to Jiwan Jyoti Hospital (Total 780 Meters) (LHS). Another Span starting from LALGARHIYA Hospital up to (Total 530 Metres) (RHS) And another Span from RAJINDERA Hospital towards jiwan jyoti Hospital but after 150 meters turn left towards SANGWAN Hospital and after road crossing turn right up to RSD school (160 meters) LHS and Another Span from Huda chowk to Era society (826 meters)(RHS) and Huda Chowk near Kapas Bhawan up to 842 meters on Barnala Road, in Sirsa city, under forest distt. & division Sirsa, Haryana.

File No.: FP/HR/OFC/126684/2021

Date of Proposal: 08/03/2020

CHECK LIST SERIAL NUMBER: 16

SITE INSPECTION REPORT NOT BELOW THE RANK OF DCF/DFO

(For the Forest land to be diverted under FCA)

A proposal has been received by this office from JIO digital fibre private limited, ground floor, Reliance house RK4 square, building no. 4, DLF cyber city, phase II, Gurugram, Haryana 12202 for diversion (under FCA-1980) of 0.148 ha. of forest land. The project envisages use of forest land for laying of OFC by Jio Digital Fibre Private Limited from MEDANDA Hospital to Rajendera children School to DHBVN Office to Jiwan Jyoti Hospital (Total 780 Meters) (LHS). Another Span starting from LALGARHIYA Hospital up to (Total 530 Metres) (RHS) And another Span from RAJINDERA Hospital towards jiwan jyoti Hospital but after 150 meters turn left towards SANGWAN Hospital and after road crossing turn right up to RSD school (160 meters) LHS and Another Span from Huda chowk to Era society (826 meters)(RHS) and Huda Chowk near Kapas Bhawan up to 842 meters on Barnala Road, in Sirsa city, under forest distt. & division Sirsa, Haryana.

- 1 The site inspection of the land involved in the proposal has been done by me on 14-09-2021.
- 2 On inspection of the site, it is found that the land required by the user agency is a forest area measuring 0.148 ha.
- 3 The requirement of forest land as proposed by the user agency in Col. 2 of part-I is unavoidable and is barest minimum required for the project.
- 4 Whether any rare/ endangered/ unique species of flora and fauna found in the area. If so, the details thereof.- No
- 5 Whether any protected archaeological/ heritage site/ defense establishment or any other important monument is located in the area. If so, the details thereof with NOC from the competent authority. – No
- 6 (a) **The user agency has not violated the provisions of Forest (Conservation) Act, 1980 and no work has been started without proper sanction. ✓**
(b) It has been found that the user agency has violated the provisions of the Forest (Conservation) Act, 1980 and Indian Forest Act, 1927. A detailed report as per para 1.9 of Chapter 1, Part C of Hand-book of Forest (Conservation) Act, 1980 is attached. X

Recommended in public interest for acceptance or otherwise of the proposal.

Place: Sirsa

Date:


Signature **Ram Kumar Jangra, M.F.S**

Name:

Office Seal

**Divisional Forest Officer,
SIRSA**

Rs. 500/-

POWER OF ATTORNEY

NOW KNOW YE ALL AND THESE PRESENTS WITNESSETH THAT, we **JIO DIGITAL FIBRE PRIVATE LIMITED**, a Company incorporated under the Companies Act, having its Registered Office at 101, Saffron, Near Centre Point, Panchwati 5 Rasta, Ambawadi, Ahmedabad-380006, Gujarat, India and local office at Reliance Corporate Park, Ghansoli, Navi Mumbai - 400 701 (hereinafter called the "COMPANY"), doth hereby nominate, constitute and appoint, **SHRI CHITRAM GAJENDRA** (hereinafter for brevity's sake called the 'ATTORNEY') being the true and lawful Attorney for and on behalf of the Company and to do all or any of the following acts or deeds for and or on behalf of the Company for setting up of telecommunication network consisting of pan India Optic Fiber Cable (OFC) network along with Company ILA and eNodeB Mast Stations, Aggregation nodes and other infrastructure facilities to be set up by the Company in the State of Haryana.

- To sign and execute agreements, applications, correspondences, undertakings, declarations or any other documents or writings for obtaining permission, clearances for Right of Way, establishment underground telegraph infrastructure, ducts, Optical Fibre Cable, poles for aerial cabling or any other telecommunication facilities as may be required from time to time.



For The Kapol Co-operative Bank Ltd.

Authorized signatory

The Kapol Co-operative Bank Ltd.
Karnal Branch, 1971,
Picket & Road,
Kapol Bank Building,
Karnal, Uttar Pradesh-201002,
DSTP/V.C.R. 1061/03-05/951-84

STAMP DUTY
Rs. 0000500/- P855M
JUL 15 2020
19846
80847

PROVIDED THAT this Power of Attorney shall be deemed to have commenced with effect from the date of execution of these presents and shall cease to have effect on 31st July 2021 or on the date, on which the Attorney ceases to be associated with the Company, whichever is earlier and the lawful acts, deeds and things done by the said Constituted Attorney during this period are valid and binding on the Company.

IN WITNESS WHEREOF the Company has caused its Common Seal to be hereunto affixed at Mumbai on this 17th day of July, 2020.

THE COMMON SEAL of the abovenamed
SJO DIGITAL FIBRE PRIVATE LIMITED,
has hereunto been affixed pursuant to a
Resolution of the Board of Directors passed in
that behalf on the 15th day of May 2019 in the
presence of Shri L.V. Merchant, who in token
whereof has set his signature hereto in the
presence of:

Before me.



BEFORE ME

[Signature] 17/7/2020

NOTARY
MAHARASHTRA STATE
S. No. 100587

TOLAT & CO.
MISS. REKHA A. TOLAT, ADVOCATE
Yusuf Building, Loft Over Shop No. 1,
Ground Floor, 43, M. G. Road,
Mumbai - 400 001.

I accept this as my Attorney:



(Chitram Gajendran)

Witness:

Name

AMIT SHARMA

Signature

[Signature]



10-51-2011-CS-III
Government of India
Ministry of Communications & IT
Department of Telecommunications
Sanchar Bhavan, 20 - Ashoka Road
New Delhi - 110001

To

Dated: 23.06.2011


M/s INFOTEL BROADBAND SERVICES LIMITED
C-157, PHASE-VII, INDUSTRIAL AREA,
MOHALI-160055, PUNJAB

Subject: Registration Certificate for Infrastructure Provider Category-I (IP-I)

Please find enclosed herewith the Registration Certificate No. 370 / 2011 dated 23.06.2011 issued to M/s INFOTEL BROADBAND SERVICES LIMITED.

The following points should be noted for strict compliance by IP-I Provider:


- (i) The scope of IP-I provider is limited to establish and maintain assets such as Dark Fibres, Right of Way, Duct Space and Tower for the purpose to grant on lease/rent/sale basis only to the licensed Telecom Service Providers licensed under Section - 4 of Indian Telegraph Act, 1885, on mutually agreed terms and conditions.
- (ii) The IP-I provider has to submit to DoT a copy of agreement entered into with the licensed Telecom Service Providers within 15 days of signing such agreement.
- (iii) Any breach of the terms and conditions given in the enclosed Registration Certificate will lead to cancellation of the registration without any further notice.


23.06.2011
(S.K. Singh)
Section Officer (CS-III)



- 6.0 The Registered company can provide the infrastructure as stated above to any licensee of Telegraph services Licensed under section 4 of the Indian Telegraph Act 1885. The company shall, in no case, grant in any manner the infrastructure to any erstwhile Licensee whose licence is either terminated or suspended or not in operation at given point of time. In the event of any infrastructure allowed before hand, then the Registered company shall be obliged to withdraw the grant of infrastructure and to disconnect or sever connectivity immediately without loss of time and further, upon receipt of any reference from the Licensor in this regard, disconnection shall be made effective within an hour of receipt of such reference. On the question of disconnectivity the decision of the Director General Telecom shall be final.
- 7.0 The Registered company shall provide necessary facilities depending upon the specific situation at the relevant time to the Government to counteract espionage, subversive act, sabotage or any other unlawful activity.
- 7.1 The Registered company shall make available on demand to the agencies authorized by the Government of India, full access to the network for technical scrutiny and for inspection which can be visual inspection or any operational inspection.
- 7.2 All foreign personnel likely to be deployed by the Registered company for installation, operation and maintenance of the Registered company network shall be security cleared by the Government of India prior to their deployment. The security clearance will be obtained from the Ministry of Home Affairs, Government of India, who will follow standard norms in the matter.
- 7.3 The Registered company shall ensure protection of privacy of communication and ensure that unauthorized interception of messages does not take place.
- 7.4 The Government shall have the right to take over the equipment and networks of the Registered company or revoke/terminate/suspend the Registration of the company either in part or in whole as per directions if any, issued in the public interest by the Government in case of emergency or war or low intensity conflict or any other eventuality. Provided any specific orders or direction from the Government issued under such conditions shall be applicable to the Registered company and shall be strictly complied with. Further, the Government reserves the right to keep any area out of the operation zone of the service if implications of security so require.
- 7.5 Government reserves the right to modify these conditions or incorporate new conditions considered necessary in the interest of national security and public interest.
- 7.6 The Registered company will ensure that the Telecommunication installation carried out by it should not become a safety hazard and is or in contravention of any statute, rule or regulation and public policy.
- 8.0 Any breach of the above terms will lead to cancellation of the registration without any further notice.

To
M/s INFOTEL BROADBAND SERVICES LIMITED
C-157, PHASE-VII, INDUSTRIAL AREA, MOHALI-160055, PUNJAB


23.6.2011
(S.T.Abbas)
DIRECTOR (CS-III)
(रज. त्. स. स. य. आर. आ. स.)
निदेशक (तृ. त्. त्. त्.)
Director (CS-III)
Dept. of Telecom, Govt. of India
and Ministry of Home Affairs



46

BEFORE THE ADJUDICATING AUTHORITY
NATIONAL COMPANY LAW TRIBUNAL
AHMEDABAD BENCH
AHMEDABAD

CP(CAA) No. 13/NCLT/AHM/2019 IN
CA(CAA) No. 10/NCLT/AHM/2019

Coram: Hon'ble Ms. MANORAMA KUMARI, MEMBER JUDICIAL

ATTENDANCE-CUM-ORDER SHEET OF THE HEARING OF AHMEDABAD
BENCH OF THE NATIONAL COMPANY LAW TRIBUNAL ON 20.03.2019

Name of the Company:

Reliance Jio Infocomm Ltd.
Jio Digital Fibre Pvt. Ltd.
Reliance Jio Infratel Pvt. Ltd.

Section of the Companies Act:
2013

Section 230-232 of the Companies Act,

S.NO.	NAME (CAPITAL LETTERS)	DESIGNATION	REPRESENTATION	SIGNATURE
-------	------------------------	-------------	----------------	-----------

1. RAVI PAHWA

ADV

PEL

2. P. B.

Thakkar and Pahwa

ORDER

The petitioner is represented through their respective Learned Counsel(s).

The Order is pronounced in the open court, vide separate sheet

MANORAMA KUMARI
MEMBER JUDICIAL

Dated this the 20th day of March, 2019.

कार्यालय
प्रधान मुख्य वन संरक्षक, हरियाणा,
वन विभाग, हरियाणा सरकार,

सी-18, वन भवन, सेक्टर 6, पंचकुला, हरियाणा / फ़ैक्स +91 172 2563988, 2563861, E-mail: cffcpanchkula@gmail.com

कमांक: NT/Guideline/ 4142-47 दिनांक: 1-03-2017

सेवा में

सर्व व०म०अ०(क्षेत्रीय) ।

विषय: Submission of NOCs issued from PWD(B&R)/NHAI & Other Govt. Departments while uploading online proposal for diversion of forest land for laying of underground OFC/Drinking water supply pipe line/Telephone line/Electric Cable.

उपरोक्त विषय के बारे में वन संरक्षण अधिनियम 1980 के तहत भूमिगत ओ०एफ०सी०/पीने का पानी वितरण हेतु पाईप लाईन/टैलीफोन लाईन/इलेक्ट्रिक केबल डालने के केसों में त्वरित कार्यवाही करने के लिए यह निर्णय लिया गया है कि इस प्रकार के केसों में ऑनलाईन आवेदन करते समय यदि सम्बन्धित प्रयोक्ता एजेंसी के पास अन्य विभागों (PWD (B&R)/ NHAI/Irrigation/Railway etc.) का एन०ओ०सी० न हो तो वे ऑनलाईन आवेदन करते समय ही इस बाबत अप्रडरटेकिंग अपलोड करें कि वे (प्रयोक्ता एजेंसी) 30 दिन के अन्दर-अन्दर अपेक्षित एन०ओ०सी० सीधे ही सम्बन्धित वन मण्डल अधिकारी के कार्यालय में प्रस्तुत कर देंगे और ऐसी स्थिति में प्रयोक्ता एजेंसी के ऐसे आवेदन इस कार्यालय द्वारा आपको आगामी कार्यवाही के लिए Online acknowledge/down mark कर दिए जाएंगे ।

आप ऐसे केसों (in anticipation of NOCs provided by the user agency within 30 days from online acknowledge/down mark the case from PCCF office) में नियमानुसार वन मण्डल स्तर की सभी औपचारिकताएं पूर्ण कर लें । यदि प्रयोक्ता एजेंसी अप्रडरटेकिंग के अनुसार 30 दिन की निर्धारित समय अवधि में अपेक्षित एन०ओ०सी० वन मण्डल कार्यालय में प्रस्तुत न करे तो ऐसे केस online portal द्वारा EDS के तहत प्रयोक्ता एजेंसी को वापिस कर दिए जाएं तथा अपेक्षित एन०ओ०सी० प्राप्त होने की स्थिति में आगामी आवश्यक कार्यवाही जारी रखी जाए । यह निर्णय प्रधान मुख्य वन संरक्षक, हरियाणा की स्वीकृति से लिया गया है ।

नोडल आफिसर एवं वन संरक्षक (एफ०सी०),
कृते: प्रधान मुख्य वन संरक्षक, हरियाणा,
पंचकुला ।

पू०कमांक: एन०टी०/Guideline/ 4142-47

दिनांक: 1-03-2017

एक प्रति :-

- 1-2. मुख्य वन संरक्षक, सुरक्षा-1, पंचकुला व मुख्य वन संरक्षक, सुरक्षा-1A, गुरुग्राम ।
 - 3-6. सर्व वन संरक्षक (क्षेत्रीय) ।
- को सूचनार्थ प्रेषित है ।

नोडल आफिसर एवं वन संरक्षक (एफ०सी०),
कृते: प्रधान मुख्य वन संरक्षक, हरियाणा,
पंचकुला ।