

CHECK-LIST
OF
DOCUMENTS/INFORMATION REQUIRED FOR PROPOSAL FOR
DIVERSION OF FOREST LAND FOR NON FORESTRY USE UNDER
FOREST (CONSERVATION) ACT, 1980
FOR STAGE-I APPROVALS

I Documents/Information Required for All Proposals

S.No.	Name of the Document (s)	Provided or Not	If not Provided Why?	Page Number
1	Check-list of the project proposal			
2	Demand letter of the project authority/ applicant, if submitted.			
3	Main application form from Part-I to V as prescribed in the Rules under the FCA with all its columns duly filled up and signed by the competent authority with date, place and official seal. All the information in Part-I of Form-A including item-wise breakup of the forest area required, must be given in the form itself by expanding the columns			
4	Detailed note on the project. It must include the information regarding the number of villages and number of persons to be benefited from the project including employment generation.			
5	Map of the project site/forest area required clearly showing forest boundaries and adjoining areas with their land use in distinct colours in 1:50000 or any suitable scale on original Survey of India topo sheet. If the area is very small, in addition to above, an index map may be submitted showing forest boundaries and a location map on a larger scale with land use of the area required duly signed by DFO/CF concerned.			
6	Layout plan of project site approved by competent authority. In case of linear diversion of forest land, linear map or a diagrammatic map of the project site should be enclosed.			
7	Statement showing the details of forest area involved i.e. Survey No. /Coupe No. / Compartment No., etc., and item-wise breakup of the forest area proposed for diversion duly signed by DFO (<i>in the prescribed format</i>).			

8	Statement showing the details of non-forest area involved in the proposal (<i>in the prescribed format</i>).			
9	Certificate from the Collector/Deputy Commissioner that no alternative suitable non-forest land is available for the project in question.			
10	Justification for locating the project in forest area to be submitted by User Agency and countersigned by DFO.			
11	Certificate for minimum use of forest land to be submitted by the User Agency, giving details of area and trees involved in the alternatives examined and reasons for their rejection duly countersigned by DFO (<i>in the prescribed format</i>).			
12	Undertaking by the User Agency to bear the cost of compensatory afforestation duly counter signed by the DFO (<i>in the prescribed format</i>).			
13	Undertaking by the User Agency to pay the Net Present Value (NPV) of the forest land involved duly countersigned by DFO (<i>in the prescribed format</i>).			
	Undertaking by the User Agency to pay the Additional Net Present Value (NPV), if any, of the forest land involved duly countersigned by DFO (<i>in the prescribed format</i>) as decided at a later date as per the decision of the Supreme Court.			
14	<p>A certificate from the competent authority in the State in the prescribed (<i>vide MoEF letter No. 11-9/98-FC (pt.) dated 5th July 2013</i>) format that all forest rights under the Forest Rights Act, 2006 have been settled in respect of the forest area proposed for diversion, wherever applicable.</p> <p>In case, the process for settlement of rights under FRA has not been initiated, grant of stage-I approval under the FCA to the proposal will be considered only if a certificate from the competent authority concerned, clearly stating that the process for settlement of rights under the FRA has not been initiated along with evidences supporting that settlement of rights under the FRA will be initiated and completed before the final approval, is enclosed with the proposal (<i>vide F. No. 11-179/2012-FC Dated: December 20, 2013</i>).</p>			
15	Species-wise and girth class-wise enumeration list and abstract of trees (<i>abstract to be given at the end of the list</i>) standing on the forest area in question neatly			

	typed or computerized and duly signed by DFO.			
16	Site inspection report of the forest area involved in the project proposal by the DFO concerned or higher level forest officer in prescribed format (<i>in the prescribed format</i>).			
17	Details of non-forest land/degraded forest area identified for compensatory afforestation viz. Survey No./ Compartment No./Khasra No./Khatoni No., Village, Tehsil, District, etc., along with map in appropriate scale showing the boundaries of adjoining forest areas with their use in distinct colours (<i>in the prescribed format</i>).			
18	Detailed scheme for compensatory afforestation on identified non-forest area/degraded forest area, as the case may be, at prevalent wage rates duly signed by DFO and countersigned by the CF concerned. The CA scheme must include all the technical details, details of work schedule, total financial outlay and proposed monitoring mechanism (<i>in the prescribed format</i>).			
19	Certificate from the DFO, that non-forest land selected for compensatory afforestation is in a compact block and contiguous to forest area or in close proximity of forest area and suitable from the management and protection point of view.			
20	Suitability certificate from the Divisional Forest Officer that the land identified for compensatory afforestation is suitable for raising plantation (<i>in the prescribed format</i>).			
21	Certificate from the Chief Secretary regarding non-availability of non-forest land in the state for raising compensatory afforestation, wherever applicable. This certificate will be based on the certificate signed by the DFO and Deputy Commissioner/Collector of the district concerned about non-availability of such non-forest land.			
22	<p>In case of proposal which requires entry/exit through Protected Forest strips along roads/railway lines/canals, the following information/documents must be given :-</p> <ul style="list-style-type: none"> a) No Objection Certificate (NOC) of the land owning agency i.e. NHAI/PWD, Railways or Canal/ Irrigation Department b) Change of Land Use certificate from Town and Country Planning/ any other competent authority. 			
23	For the projects involving forest land for construction of buildings/right of way for			

	buildings, the built-up area, details of DG sets to be installed, and raw materials to be used (<i>in case of industries</i>) should be clearly mentioned.			
24	Status of clearance under Environment (Protection) Act, 1986, wherever required.			
25	NOC of the State Pollution Control Board for establishment of the project, wherever required.			
26	Detailed scheme for rehabilitation of project affected persons, wherever required.			
27	Detailed Catchment Area Treatment Plan, wherever required. The CAT Plan should be prepared on the basis of actual survey of area and its classification in various categories requiring different engineering/ afforestation and other treatments in phased manner.			
28	Detailed Reclamation Plan, wherever required. It should be realistic exhaustive and complete in all respects along with relevant maps in distinct colours. It should also include the details of back fillings, afforestation and execution of such works, wherever required.			
29	Cost benefit analysis as per the guidelines issued under forest (Conservation) Act, 1980 in prescribed format, wherever required.			
30	Any other information/documents necessary for giving clarifications on the project, may be specified and attached.			

II Documents/Information Required for Proposals for Roads, Railway Lines, Canals and Transmission Lines				
31	<p>The following information/documents must be given :-</p> <p>a) Length and width of Road/Railway line/ Canal/ Transmission line passing through forest and non forest area.</p> <p>b) In case of expansion of already existing road/railway line/canal, linear plan clearly showing in distinct colours the already existing road (<i>from beginning to end</i>), the width of the proposed road/railway line/canal to be expanded, and the remaining width of the Protect Forest strip, if any, which would be left after expansion.</p> <p>c) In case of transmission line, the following details may also be given :-</p> <p>i) Number of towers to be erected both in forest and non forest area.</p> <p>ii) Width of the right of way for</p>			

	transmission line.			
--	--------------------	--	--	--

III	Documents/Information Required for Proposals for Hydro Electric Projects			
32	<p>The following information/document must be given :-</p> <ul style="list-style-type: none"> a) Component-wise total area requirement b) Copy of Memorandum of Understanding c) Copy of Techno-Economic Clearance d) Copy of Implementation Agreement e) NOC from Irrigation and Public Health Department f) NOC from Fisheries Department g) Authorization to the applicant by the Project Authority 			

IV	Documents/Information Required for Proposals for Mining			
33	<p>The following information/documents must be given :-</p> <p>I New Proposals</p> <ul style="list-style-type: none"> a) Certificate from the competent authority like District Mining Officer/Geologist, regarding non-availability of the same mineral/ore in the nearly non-forest area. b) Estimated reserve of each mineral/ore in the forest area and non-forest area. c) Total area demanded and extent of forest area involved in the proposed mining lease shown in distinct colours on relevant maps d) Proposed period of mining lease. e) Minimum distance of the proposed site from Wildlife Sanctuary and National Park. f) A copy of the mining plan duly approved by IBM, Nagpur. g) Phased reclamation plan of the project area. h) Copy of lease deed/agreement entered into with the district authorities. i) The details of Safety Zone Area for the mining as per para 4.7 of the guidelines. The undertaking from the project authority to bear the cost of fencing of 			

	<p>safety zone area and afforestation over one and half times of degraded forest area. The details of safety zone to be ascertained by the competent authority viz. Indian Bureau of Mines/ Deptt., of Geology and Mining of the State Government.</p> <p>II) In case of renewal of Mining Lease</p> <p>a) A brief profile of the lessee/ company should be submitted giving details of their existing mining leases in the State with their capacity of production, the present level of average annual production, location of these pits and the status of reclamation of forest land that are exhausted of minerals.</p> <p>b) Complete details of existing or proposed leases in that particular forest area with their present status should be indicated on the Survey of India Topo-sheet in appropriate scale</p> <p>c) The State Government shall forward the complete proposal to the RO/MoEF at least six months prior to the expiry of the existing lease. In case of any delay, a details report elaborating the causes of delay shall be forwarded along with the proposal.</p> <p>d) A resolution of Gram Panchayat/ Local Body of the area endorsing the proposal that the project is in the interest of the people living in and around the proposed forest land.</p>			
V	Documents/Information Required for Proposals for Retail Outlets of an Oil Companies			
34	<p><i>The following information/ documents must be given :-</i></p> <p>a) Copy of letter of intent issued by the oil Company.</p> <p>b) Site selection certificate as per Govt. of India guidelines. The DFO should certify the distance between two retail outlets on either side of the outlet in question.</p> <p>c) Layout plan showing dimensions of proposed approach road for entry and exit with clear area calculations.</p>			



	<p>d) Map clearly indicating the directions of the road leading from....to.....</p> <p>e) The area calculations for the curves should invariably be given in the layout plan.</p> <p>f) NOC from NHAI/PWD/Urban or local body.</p> <p>g) NOC from Town and Country Planning/ local body.</p> <p>h) Certificate by User Agency to the effect that no High Tension line passing above the proposed site duly countersigned by DFO.</p> <p>i) A Certificate by User Agency to the effect that no LP Gas godown is located near the proposed site duly countersigned by DFO.</p>			
--	--	--	--	--


Date.....

Place.....

Divisional Forest Officer,
Sirsa Forest Division, Sirsa
Office Seal_____

Countersigned by
Conservator of Forests

Ram Kumar Jangra, H.F.S

Divisional Forest Officer,
SIRSA






DIGITAL
LIFE

DATED 03rd Mar 2021

TO
THE DIVISIONAL FOREST OFFICER
SIRSA DIVISION
SIRSA DISTRICT
HARYANA

FULL TITLE OF THE PROJECT: DIVERSION OF 0.1480 HECTARE (3288 METERS) FOREST LAND FOR LAYING OF UNDERGROUND OFC BY JIO DIGITAL FIBRE PRIVATE LIMITED, GROUND FLOOR, RELIANCE HOUSE RK4 SQUARE, BUILDING NO 4, DLF CYBER CITY, PHASE II, GURGRAM, HARYANA 12202, STARTING FROM MEDANDA HOSPITAL TO RAJENDERA CHILDREN SCHOOL TO DHBVN OFFICE TO JIWAN JYOTI HOSPITAL (TOTAL 780 METERS) (LHS). ANOTHER SPAN STARTING FROM LALGARHIYA HOSPITAL UP TO (TOTAL 530 METERS) (RHS) AND ANOTHER SPAN FROM RAJINDERA HOSPITAL TOWARDS JIWAN JYOTI HOSPITAL BUT AFTER 150 METERS TURN LEFT TOWARDS SANGWAN HOSPITAL AND AFTER ROAD CROSSING TURN RIGHT UP TO RSD SCHOOL (160 METERS) LHS AND ANOTHER SPAN FROM HUDA CHOWK TO ERA SOCIETY (826 METERS) (RHS) AND HUDA CHOWK NEAR KAPAS BHAWAN UP TO 842 METERS ON BARNALA ROAD, IN SIRSA CITY, TEHSIL & DISTRICT, SIRSA HARYANA.

FILE NO. : FP/HR/OFC/125235/2021

Dear Sir,

126684

DATED 03.03.2021

You are requested that on the above mentioned subject, we are hereby submitting form for diversion of 0.1480 hectare of forest Land for access of forest land Laying of Optical Fibre Cable by Jio Digital Fibre Private Limited Ground Floor, Reliance House, Rk4 Square, Building No 4, Building No 4, Cyber city, Phase - II, Gurgram, project Laying of Optical Fibre Cable by Jio Digital Fibre Private Limited Ground Floor, Reliance House, Rk4 Square, Building No 4, Building No 4, Cyber city, Phase - II, Gurgram, project starting from MEDANDA Hospital to RAJENDERA Children School to DHBVN office to JIWAN JYOTI Hospital (Total 780 Meters) (LHS). Another Span starting from LALGARHIYA Hospital up to (Total 530 Meters) (RHS) and another span from RAJINDERA Hospital towards JIWAN JYOTI Hospital but after 150 Meters turn Left towards SANGWAN Hospital and after road crossing turn right up to RSD School (160 Meters) LHS and another span from HUDA Chowk to ERA Society (826 meters) (RHS) and HUDA Chowk near KAPAS BHAWAN up to 842 Meters on Barnala Road, in Sirsa City, Tehsil & District, Sirsa Haryana. Total length of route is 3288 meters (0.1480 hectare) in Forest Division, Sirsa Haryana.

All the work of laying of OFC will be done by Horizontal Directional Device (HDD) machine i.e underground methodology with 1x1 meter pit with the gap of 150-200 meters between each & every pit.

We request you to kindly accord your approval at earliest after completion of all formalities & process. You are also humbly requested that kindly issue us permission and Demand note (if applicable) on the below mentioned address.

**Jio Digital Fibre Private Limited, Ground Floor, Reliance House,
Rk4 Square, Building No 4, DLF Cyber city, Phase - II, Gurgram 122002**

We shall be thankful to you

Thanking your

Yours Sincerely

For Jio Digital Fibre Private Limited

(Authorized Signatory)

(User Agency)

Please Note: - For any further Correspondence, kindly write to Mr Ajay Anand, Mobile No 7015996735 C/o Jio Digital Fibre Private Limited, Plot No B-93, Industrial Area, Focal Point, Phase - VIII, Mohali, Punjab Pin Code 160071

Jio Digital Fibre Private Limited: CIN U64200GJ2018PTC105652

Registered Office: Office - 101, Saffron, Nr. Centre Point, Panchwati 5 Rasta, Ambawadi, Ahmedabad-380006, Gujarat, India.
Tel no: 079-35600100

FORM - A

Form for seeking prior approval of Central Government under section 2 of the Forest(Conservation) Act,1980 for
Diversion of fresh forest area

PART - I

(To be filled up by User Agency)

A. General Details**A-1. Project Details**

(i). Proposal No. : FP/HR/OFC/126684/2021

(ii). Name of Project for which Forest Land is required : LAYING OF UNDERGROUND OFC BY JIO DIGITAL FIBRE PRIVATE LIMITED IN SIRSA DISTRICT

(iii). Short narrative of the proposal and Project/scheme for which the forest land is required : TO LAYING UNDERGROUND OFC BY JIO DIGITAL FIBRE PRIVATE LIMITED, MOHALI IN SIRSA CITY & FOREST DIVISION. TOTAL LENGTH WOULD BE 0.1480 HECTARE (3288 METERS). FSA SIRSA 0102 & 0107

(iv). State : Haryana

(v). Category of the Proposal : Optical Fibre Cable

(vi). Shape of forest land proposed to be diverted : Linear

(vii). Estimated cost of the Project(Rupees in lacs) : 15

(viii). Area of forest land proposed for diversion(in ha.): 0.148

(ix). Non-forest land required for this project(in ha.): 0

(x). Total period for which the forest land is proposed to be diverted(in years): 99

A-2. Details of User Agency

(i). Name : JIO DIGITAL FIBRE PVT LTD

(ii). Address1 : Plot no 93 ph 8 ind area mohali

(iii). Address2 : NIL

(iv). State : Punjab


(v). District : SAS Nagar



(xiv). Landline Telephone No.: 172-3584180

(xv). Fax No.: NIL

(xvi). Mobile No.: 7015996735

(xvii). Copy of documents in support of the competence/authority of the person making this application to make application on behalf of the User Agency: 

B. Details of land required for the Project

B-1. Details of proposal seeking prior approval of Central Government under the Act for diversion of forest land for the Project already submitted in the past

List of proposal submitted in Past							
S.no	Proposal Status.	Proposal No.	Moef File No.	Area Proposed for Diversion(Ha.)	Area Diverted(Ha.)	Date of In-Principle Approval	Date of Final Approval
NIL							

B-2. Details of forest land proposed to be diverted

B-2.1 Details of Divisions involved

Details of Divisions involved			
S.no	Division Name	Forest Land(ha.)	Non-Forest Land(ha.)
1.	Sirsa	0.148	0
Total		0.148	0

B-2.2 Details of Districts involved

District wise breakup			
S.no	District Name	Forest Land(ha.)	Non-Forest Land(ha.)
1.	Sirsa	0.148	0
Total		0.148	0

B-2.3 Village wise breakup

Villages wise breakup			
S.no	Village	Forest Land(ha.)	Non-Forest Land(ha.)
1	NA	0	0
Total		0	0

B-2.4

Component wise breakup



E. Displacement of People due to the Project, if any

(i). Whether Project involves displacement?: No

G. Details of Cost-Benefit analysis for the Project

(i). Whether the Project requires Cost-Benefit analysis?: No

H. Status of Environmental Clearance

(i). Whether the Project requires Clearance under the Environment (Protection) Act 1986 ? : No

I. Status of Wildlife Clearance

(i). Whether the Project or a part thereof is located in any Protected Area or their Eco sensitive zone? : No

J. Applicability of special provisions governing Scheduled Areas

(i). Whether the Project or a part thereof is located in a Scheduled Area? : No

K. Status of settlement of rights under the Forest Rights Act, 2006 on the forest land proposed to be diverted

(i). Whether the process for settlement of Rights under the Forest Rights Acts 2006 on the forest land proposed to be diverted has been completed? : No


L. Details of land identified for Compensatory Afforestation

(i). Whether non-forest or Revenue forest land is required to be provided by User Agency?: Not Applicable

(ii). Whether the area of non-forest land or Revenue forest land required to be provided by User Agency for raising Compensatory Afforestation is less than area of forest land proposed to be diverted?: Not Applicable

(iii) . Reason for not providing Non-Forest Land: Not Applicable

Additional information Details

Documents		
S.No	Documents	Remarks
1		FULL TOPO SHEET
2		SLD PART 1





DIGITAL
LIFE

FULL TITLE OF THE PROJECT: DIVERSION OF 0.1480 HECTARE (3288 METERS) FOREST LAND FOR LAYING OF UNDERGROUND OFC BY JIO DIGITAL FIBRE PRIVATE LIMITED, GROUND FLOOR, RELIANCE HOUSE RK4 SQUARE, BUILDING NO 4, DLF CYBER CITY, PHASE II, GURGRAM, HARYANA 12202, STARTING FROM MEDANDA HOSPITAL TO RAJENDERA CHILDREN SCHOOL TO DHBVN OFFICE TO JIWAN JYOTI HOSPITAL (TOTAL 780 METERS) (LHS). ANOTHER SPAN STARTING FROM LALGARHIYA HOSPITAL UP TO (TOTAL 530 METERS) (RHS) AND ANOTHER SPAN FROM RAJINDERA HOSPITAL TOWARDS JIWAN JYOTI HOSPITAL BUT AFTER 150 METERS TURN LEFT TOWARDS SANGWAN HOSPITAL AND AFTER ROAD CROSSING TURN RIGHT UP TO RSD SCHOOL (160 METERS) LHS AND ANOTHER SPAN FROM HUDA CHOWK TO ERA SOCIETY (826 METERS) (RHS) AND HUDA CHOWK NEAR KAPAS BHAWAN UP TO 842 METERS ON BARNALA ROAD, IN SIRSA CITY, TEHSIL & DISTRICT, SIRSA HARYANA.

TOTAL LENGTH OF ROUTE IS 3288 METERS (0.1480 HECTARE) IN FOREST DIVISION, SIRSA (HARYANA)
FILE NO. : FP/HR/OFC/126684/2021
DATED 08.03.2021

FORM – “A”

**FORM FOR SEEKING PRIOR APPROVAL UNDER SECTION 2 OF THE PROPOSALS BY THE
STATE GOVT. AND OTHER AUTHORITIES.**

PART – I

(To be filled by User Agency)

1	Project Detail	Requirement of 0.1480 hectare (3288 meter) of forest land.
2	Short Narratives of the proposal and project / Scheme for which the forest land is required	Laying of Optical Fibre Cable by Jio Digital Fibre Private Limited Ground Floor, Reliance House, Rk4 Square, Building No 4, Building No 4, Cyber city, Phase – II, Gurgram, project starting from MEDANDA Hospital to RAJENDERA Children School to DHBVN office to JIWAN JYOTI Hospital (Total 780 Meters) (LHS). Another Span starting from LALGARHIYA Hospital up to (Total 530 Meters) (RHS) and another span from RAJINDERA Hospital towards JIWAN JYOTI Hospital but after 150 Meters turn Left towards SANGWAN Hospital and after road crossing turn right up to RSD School (160 Meters) LHS and another span from HUDA Chowk to ERA Society (826 meters) (RHS) and HUDA Chowk near KAPAS BHAWAN up to 842 Meters on Barnala Road, in Sirsa City, Tehsil & District, Sirsa Haryana. Total length of route is 3288 meters (0.1480 hectare) in Forest Division, Sirsa Haryana
3	Map showing the required forest area, boundary of adjoining forest on a 1: 50000 scale map	Map Enclosed
4	Cost of Project	Rs. 15 Lac
5	Justification for locating the project in forest area.	No Alternative Route (Checklist No 10 enclosed herewith)
6	Cost Benefit Analysis (To be enclosed)	NA



Jio Digital Fibre Private Limited: CIN U64200GJ2018PTC105652

Registered Office: Office - 101, Saffron, Nr. Centre Point, Panchwati 5 Rasta, Ambawadi, Ahmedabad-380006, Gujarat, India.
Tel no: 079-35600100

7	Employment likely to be generated	No. 30 unskilled labours
---	-----------------------------------	--------------------------

2. Purpose wise breakup of the total land required

Sr. No	Name of Purpose	Area In Hectare (Calculation)	Present use of land
1	Laying of Optical Fibre Cable by Jio Digital Fibre Private Limited Ground Floor, Reliance House, Rk4 Square, Building No 4, Building No 4, Cyber city, Phase – II, Gurgram, project starting from MEDANDA Hospital to RAJENDERA Children School to DHBVN office to JIWAN JYOTI Hospital (Total 780 Meters) (LHS). Another Span starting from LALGARHIYA Hospital up to (Total 530 Meters) (RHS) and another span from RAJINDERA Hospital towards JIWAN JYOTI Hospital but after 150 Meters turn Left towards SANGWAN Hospital and after road crossing turn right up to RSD School (160 Meters) LHS and another span from HUDA Chowk to ERA Society (826 meters) (RHS) and HUDA Chowk near KAPAS BHAWAN up to 842 Meters on Barnala Road, in Sirsa City, Tehsil & District, Sirsa Haryana. Total length of route is 3288 meters (0.1480 hectare) in Forest Division, Sirsa Haryana	(1)Length= 3288 Meters (2)Width= 0.45 Meters (3) Square Meters (1x2) 3288 x 0.45 = 1480 (4) Hectare = (/10000) 0.1480 Hectare Area	Forest Land (Laying of OFC)

3. Detail of Displacement of the people due to the Project if any

1.	Numbers of Families	NA
2	Number of Scheduled Cast/Scheduled tribe Families	NA
3	Rehabilitation plan (To be enclosed if any)	NA

4. Others Detail

Whether clearance under Environmental (Protection) Act, 1986 required?	NA
Undertaking to bear the cost of raising and maintenance of compensatory afforestation and for penal compensatory afforestation as well as cost for protection and regeneration of Safety Zone, etc., as per the scheme prepared	Undertaking for payment for cost of Afforestation with upward revision if any will be payable is enclosed. (Check List No 12 & Check List No 13 & 24)




DIGITAL
LIFE

by the State Government (Undertaking to be enclosed)		
Details of Certificates / documents enclosed as required under the instructions.	Sr. No	Name of Documents
	1.	Site Map
	2.	Survey Map
	3.	Check List No 4,7,8,10,11,12,13 & 24

Date.....

Place.....



**Signature of User Agency
Authorized Signatory**

Title of the Project: For laying of underground OFC by Jio digital fibre private limited, ground floor, Reliance House RK 4 Square, Building No. 4, DLF Cyber city, Phase it, Gurugram, Haryana 12202, starting from MEDANDA Hospital to Rajendera children School to DHBVN Office to Jiwan Jyoti Hospital (Total 780 Meters) (LHS). Another Span starting from LALGARHIYA Hospital up to (Total 530 Metres) (RHS) And another Span from RAJINDERA Hospital towards jiwan jyoti Hospital but after 150 meters turn left towards SANGWAN Hospital and after road crossing turn right up to RSD school (160 meters) LHS and Another Span from Huda chowk to Era society (826 meters)(RHS) and Huda Chowk near Kapas Bhawan up to 842 meters on Barnala Road, in Sirsa city, under forest distt. & division Sirsa, Haryana.

File No.: FP/HR/OFC/126684/2021

Date of Proposal: 08/03/2020

PART - II

(To be filled by the concerned Deputy Conservator of Forests)

State Serial No. of Proposal _____

Location of the project/scheme

- | | | |
|-------|--|--------------------------------------|
| i) | State/Union Territory | : Haryana |
| ii) | District | : Sirsa |
| iii) | Forest Division | : Sirsa |
| iv) | Area of Forest Land Proposed for diversion (in Ha.) | : 0.148 Hect. |
| v) | Legal status of forest | : P.F. |
| vi) | Density of vegetation | : 0.5 |
| vii) | Species-wise (scientific names) and diameter class-wise enumeration of trees. In case of irrigation /hydel project enumeration at FRL, FRL-2, meter &FRL-4meter also to be enclosed. | : Nil |
| viii) | Brief notes on vulnerability of the forest erosion | : It is not prone to area to erosion |
| ix) | Approximate distance of proposed site for diversion from boundary of forest | : In the P.F. |
| x) | Whether forms part of National Park, Wild Life Sanctuary, Biosphere reserve, Tiger reserve elephant. corridor etc. (if so, the details of the area and comments of the chief Wildlife Warden to be Annexed) | : No |
| xi) | Whether any rare/endangered/unique species of flora and fauna found in the area? if so, details thereof. | : No |
| xii) | Whether any protected archaeological/ heritage site defense establishment or any other important monument is located in the area? If so, the details thereof with NOC form competent authority. | : No |
| 8. | Whether the requirement of forest land as proposed by the user agency in col.2 Part 1 is an avoidable and barest minimum for the project ? If no, recommended area item wise with details of alternative examined. | : Yes |

9. Whether any work in violation of various Forest Acts : No has been carried out(Yes/No)? If yes, details of the same including period of work done, action taken against the erring officials. Whether work done in violation is still in progress.
10. Details of compensatory afforestation scheme
- i) Details of non-forest area/degraded forest area identified for compensatory afforestation its distance from adjoining forest, number of patches, size of each patch. : Attached Certificate
 - ii) Map showing non-forest/degraded forest area identified for compensatory afforestation and adjoining forest boundaries. : Attached
 - iii) Detailed compensatory afforestation scheme including species to be planted, implementing agency, time schedule, cost structure etc. : Attached
 - iv) Total financial outlay for compensatory afforestation scheme. : Rs. 0.00
 - v) Certificates from competent authority regarding suitability of area identified for compensatory afforestation and from management point of view (to be signed by the concerned Divisional Forest Officer : Suitability certificate attached
11. Site inspection report of the DFO (to be enclosed) especially highlighting facts asked in col. 7 (xi, xii) 8 and 9 above. : Attached
12. Division/District profile
- i) Geographical area in the district : 427600 Ha
 - ii) Forest area of the district : 4804.81
 - iii) Total forest area diverted since 1980 with number of cases. : 275.34513 with 307 cases
 - iv) Total compensatory afforestation stipulated in the district/division since 1980 as on date
 - a) Forest land including penal compensatory afforestation : 488.52382 Ha
 - b) Non forest land : 2.00 Ha
 - v) Progress of compensatory afforestation as on (date) 25.10.1980 on 30.09.2020
 - a) Forest land : 246.97 Ha
 - b) Non forest land : 2.00 Ha
13. Specific recommendations of the DFO for acceptance or otherwise of the proposal with reasons. : Recommended in public interest.

Place: Sirsa
Date:

Signature
Name:
Office Seal

Ram Kumar Jangra, H.F.S
Divisional Forest Officer,
SIRSA

Title of the Project: For laying of underground OFC by Jio digital fibre private limited, ground floor, Reliance House RK 4 Square, Building No. 4, DLF Cyber city, Phase it, Gurugram, Haryana 12202, starting from MEDANDA Hospital to Rajendera children School to DHBVN Office to Jiwan Jyoti Hospital (Total 780 Meters) (LHS). Another Span starting from LALGARHIYA Hospital up to (Total 530 Metres) (RHS) And another Span from RAJINDERA Hospital towards jiwan jyoti Hospital but after 150 meters turn left towards SANGWAN Hospital and after road crossing turn right up to RSD school (160 meters) LHS and Another Span from Huda chowk to Era society (826 meters)(RHS) and Huda Chowk near Kapas Bhawan up to 842 meters on Barnala Road, in Sirsa city, under forest distt. & division Sirsa, Haryana.

File No.: FP/HR/OFC/126684/2021

Date of Proposal: 08/03/2020

PART - III

(To be filled by the concerned Conservator of Forests)

14. Whether site, where the forestland involved in the case is located has been inspected by the concerned Conservator of Forests? If yes, the date of inspection of observations made in the form of inspection note to be enclosed. Yes / No
15. Whether the concerned Conservator of Forests agrees with the information given in Part-B and the recommendations of the Deputy Conservator of Forests.
16. Specific recommendations of the concerned Conservator of Forests for acceptance or otherwise of the proposal with detailed reasons.

Date : _____
Place : _____

Signature
Name
Office Seal

Title of the Project: For laying of underground OFC by Jio digital fibre private limited, ground floor, Reliance House RK 4 Square, Building No. 4, DLF Cyber city, Phase it, Gurugram, Haryana 12202, starting from MEDANDA Hospital to Rajendera children School to DHBVN Office to Jiwan Jyoti Hospital (Total 780 Meters) (LHS). Another Span starting from LALGARHIYA Hospital up to (Total 530 Metres) (RHS) And another Span from RAJINDERA Hospital towards jiwan jyoti Hospital but after 150 meters turn left towards SANGWAN Hospital and after road crossing turn right up to RSD school (160 meters) LHS and Another Span from Huda chowk to Era society (826 meters)(RHS) and Huda Chowk near Kapas Bhawan up to 842 meters on Barnala Road, in Sirsa city, under forest distt. & division Sirsa, Haryana.

File No.: FP/HR/OFC/126684/2021

Date of Proposal: 08/03/2020

PART – IV

(To be filled in by the Nodal Officer or Principal Chief Conservator Forests or Head of Forest Dept.)

17. Detailed opinion and specific recommendations of the State Forest Department for acceptance or otherwise of the proposal with remarks.

(while giving opinion, the adverse comments made by the concerned Conservator of Forests or Deputy Conservator of Forests should be categorically reviewed and critically commented upon)

Date : _____

Place : _____

Signature
Name
Office Seal

Title of the Project: For laying of underground OFC by Jio digital fibre private limited, ground floor, Reliance House RK 4 Square, Building No. 4, DLF Cyber city, Phase it, Gurugram, Haryana 12202, starting from MEDANDA Hospital to Rajendera children School to DHBVN Office to Jiwan Jyoti Hospital (Total 780 Meters) (LHS). Another Span starting from LALGARHIYA Hospital up to (Total 530 Metres) (RHS) And another Span from RAJINDERA Hospital towards jiwan jyoti Hospital but after 150 meters turn left towards SANGWAN Hospital and after road crossing turn right up to RSD school (160 meters) LHS and Another Span from Huda chowk to Era society (826 meters)(RHS) and Huda Chowk near Kapas Bhawan up to 842 meters on Barnala Road, in Sirsa city, under forest distt. & division Sirsa, Haryana.

File No.: FP/HR/OFC/126684/2021

Date of Proposal: 08/03/2020

PART - V

(To be filled in by the Secretary in-charge of the Forest Department or by any other authorized officer of the State Govt. not below the rank of Under Secretary)

18. Recommendations of the State Government (Adverse comments made by any officer or authority in Part-B or Part-C or Part-D above should be specifically commented upon)

Date : _____
Place : _____

Signature
Name
Office Seal



DIGITAL
LIFE

FULL TITLE OF THE PROJECT: DIVERSION OF 0.1480 HECTARE (3288 METERS) FOREST LAND FOR LAYING OF UNDERGROUND OFC BY JIO DIGITAL FIBRE PRIVATE LIMITED, GROUND FLOOR, RELIANCE HOUSE RK4 SQUARE, BUILDING NO 4, DLF CYBER CITY, PHASE II, GURGRAM, HARYANA 12202, STARTING FROM MEDANDA HOSPITAL TO RAJENDERA CHILDREN SCHOOL TO DHBVN OFFICE TO JIWAN JYOTI HOSPITAL (TOTAL 780 METERS) (LHS). ANOTHER SPAN STARTING FROM LALGARHIYA HOSPITAL UP TO (TOTAL 530 METERS) (RHS) AND ANOTHER SPAN FROM RAJINDERA HOSPITAL TOWARDS JIWAN JYOTI HOSPITAL BUT AFTER 150 METERS TURN LEFT TOWARDS SANGWAN HOSPITAL AND AFTER ROAD CROSSING TURN RIGHT UP TO RSD SCHOOL (160 METERS) LHS AND ANOTHER SPAN FROM HUDA CHOWK TO ERA SOCIETY (826 METERS) (RHS) AND HUDA CHOWK NEAR KAPAS BHAWAN UP TO 842 METERS ON BARNALA ROAD, IN SIRSA CITY, TEHSIL & DISTRICT, SIRSA HARYANA.

TOTAL LENGTH OF ROUTE IS 3288 METERS (0.1480 HECTARE) IN FOREST DIVISION, SIRSA (HARYANA)
FILE NO. : FP/HR/OFC/126684/2021

DATED 08.03.2021

CHECK LIST SERIAL NUMBER-04 DETAILED NOTE ON PROJECT

The Optical fibre cables are always laid along the road side due to easy supervision, quick and low cost of maintenance. The Applicant does not have to acquire land for this purpose as the road side land either belongs to PWD /or any other Government agency/agencies of Haryana State. Laying of Cable would be done with 0.45 meter width of surface land, & up to 1.65 metres of depth and near to the extreme road boundary where alignment of trench will be done in such way that no tree will be required to be cut.

Jio Digital Fibre Private Limited to develop project starting from MEDANDA Hospital to RAJENDERA Children School to DHBVN office to JIWAN JYOTI Hospital (Total 780 Meters) (LHS). Another Span starting from LALGARHIYA Hospital up to (Total 530 Meters) (RHS) and another span from RAJINDERA Hospital towards JIWAN JYOTI Hospital but after 150 Meters turn Left towards SANGWAN Hospital and after road crossing turn right up to RSD School (160 Meters) LHS and another span from HUDA Chowk to ERA Society (826 meters) (RHS) and HUDA Chowk near KAPAS BHAWAN up to 842 Meters on Barnala Road, in Sirsa City, Tehsil & District, Sirsa Haryana.

Total length of route is 3288 meters (0.1480 hectare) in Forest Division, Sirsa Haryana

Place: - Mohali

Date: _____


Ram Kumar Jangra, M.F.S

Divisional Forest Officer,
SIRSA





**Signature of User Agency
Authorized Signatory**