

FORM - A

Form for seeking prior approval of Central Government under section 2 of the Forest(Conservation) Act, 1980 for
Diversion of fresh forest area

PART - I

(To be filled up by User Agency)

A. General Details**A-1. Project Details**

(i). Proposal No. : FP/SK/TRANS/157621/2022

(ii). Name of Project for which Forest Land is required : Diversion of forest land for laying of 220kV D/C Singhik to Chungthang TL in North Sikkim under CSSTDs by Energy & Power Department, Govt. of Sikkim

(iii). Short narrative of the proposal and Project/scheme for which the forest land is required : Energy and Power Department Government of Sikkim is constructing 19 No's of Substation and 29 No's of Transmission Line in Sikkim for integrated power development and in the scheme the construction of 220kV D/C Singhik-chungthang Transmission Line is one of it.

(iv). State : Sikkim

(v). Category of the Proposal : Transmission Line

(vi). Shape of forest land proposed to be diverted : Linear

(vii). Estimated cost of the Project(Rupees in lacs) : 3435.2

(viii). Area of forest land proposed for diversion(in ha.): 26.8

(ix). Non-forest land required for this project(in ha.): 0

(x). Total period for which the forest land is proposed to be diverted(in years): 35

A-2. Details of User Agency

(i). Name : ENERGY POWER DEPARTMENT SIKKIM

(ii). Address1 : Head Office Energy & Power Department

(iii). Address2 : Kazi Road Gangtok

(iv). State : Sikkim

(v). District : Gangtok

(vi). Pin : 737101


Superintending Engineer (EHV,N/E)
Power Department, Govt. of Sikkim
Gangtok

(vii). Landmark : Kazi Road

(viii). Email address : cstdsfca@gmail.com

(ix). Landline Telephone No. : 3592-22908

(x). Fax No. : 3592-

(xi). Mobile No. : 9434169660

(xii). Website (if any) : NIL

(xiii). Legal status of User Agency : State Government

A-3. Details of Person Making Application

(i). First Name: Dinesh

(ii). Middle Name: NIL

(iii). Last Name: Kharel

(iv). Gender: Male

(v). Designation: Additional Chief Engineer

(vi). Address 1: Haad Office Energy & Power Department

(vii). Address 2: Kazi Road Gangtok

(viii). State: Sikkim

(ix). District: Gangtok

(x). Tehsil: NIL

(xi). Pin: 737101

(xii). Landmark: Kazi Road


(xiii). Email Address: cstdsfca@gmail.com

(xiv). Landline Telephone No.: 3592-22908

(xv). Fax No.: NIL

(xvi). Mobile No.: 9832080874


Superintending Engineer (EHV, NE)
Power Department, Govt. of Sikkim
Gangtok

(xvii). Copy of documents in support of the competence/authority of the person making this application to make application on behalf of the User Agency: 

B. Details of land required for the Project

B-1. Details of proposal seeking prior approval of Central Government under the Act for diversion of forest land for the Project already submitted in the past

Proposal Submitted in Past							
S.no	Proposal Status.	Proposal No.	Moef File No.	Area Proposed for Diversion(Ha.)	Area Diverted(Ha.)	Date of In-Principle Approval	Date of Final Approval
1	Under Processing at State Government	FP/SK/ROAD/26401/2017		0.0816	0		
2	Under Processing at State Government	FP/SK/TRANS/28883/2017		1.269	0		
Total				1.3506	0		

B-2. Details of forest land proposed to be diverted

B-2.1 Details of Divisions involved

Details of Divisions involved			
S.no	Division Name	Forest Land(ha.)	Non-Forest Land(ha.)
1.	North Territorial	26.8	0
Total		26.8	0

B-2.2 Details of Districts involved

District wise breakup			
S.no	District Name	Forest Land(ha.)	Non-Forest Land(ha.)
1.	Mangan	26.8	0
Total		26.8	0

B-2.3 Village wise breakup

Villages wise breakup			
S.no	Village	Forest Land(ha.)	Non-Forest Land(ha.)
1	Singhik, theng, chungthang, menshithang	26.8	0
Total		26.8	0





B-2.4 Component wise breakup

Component wise breakup			



 Superintending Engineer (EHV/NE)
 Power Department, Govt. of Sikkim
 Gangtokh

S.no	Component	Forest Land(ha.)	Non-Forest Land(ha.)
1	Transmission Line	26.8	0
Total		26.8	0

C. Maps of forest land proposed to be diverted

Division 1. : North Territorial		
<p>(i). Area of forest land proposed to be diverted(in ha.) : 26.8</p> <p>(ii). Nature of the Project: Linear</p> <p>(b). No. of Segments : Two</p>		
Segment wise details		
Segments	Segment Area(in ha.)	Kml File of Segments (To view KML file on google the same may be downloaded and then open if in google earth install in your computer).
1.	16.4	 View File
2.	10.4	 View File
<p>(iii). Copy of Survey of India Toposheet indicating boundary of forest land proposed to be diverted: </p> <p>(iv). Scanned copy of the Geo-referenced map of the forest land proposed to be diverted prepared by using GPS or Total Station: </p>		

D. Justification for locating the Project in forest land and details of alternatives examined:

- (i). Copy of note containing justification for locating the Project in forest land: 
- (ii). Whether a copy of map indicating location of alternative examine is required to be provided:
Yes



- (a). Copy of map indicating location of alternative examined: 

E. Employment likely to be generated

- (i). Whether the Project is likely to generate employment ?: Yes
- (ii). Permanent/Regular Employment(Number of persons): 0
- (iii). Temporary Employment(Number of person-days): 219934

F. Displacement of People due to the Project, if any


 Superintending Engineer (EHV, IN-1)
 Power Department, Govt. of Sikkim
 Gangtokh

View Form A Part 1		Joint survey report
2		coordinates
3		

Print


Superintending Engineer (EHV,N/E)
Power Department, Govt. of Sikkim
Gangtok