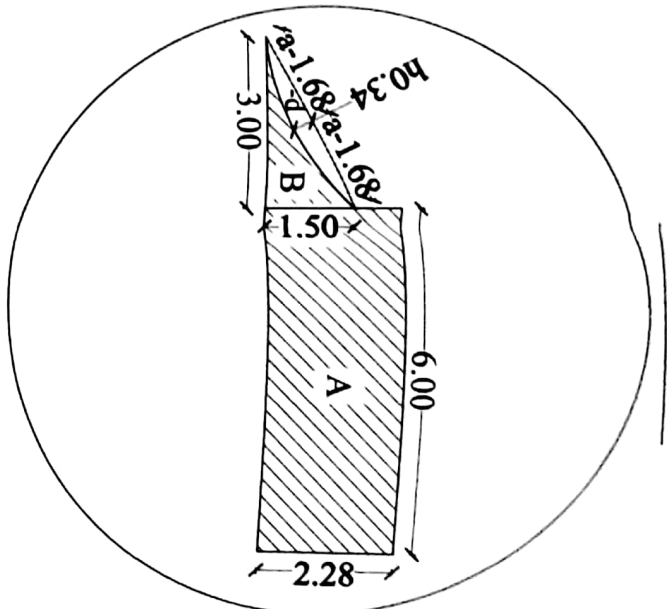
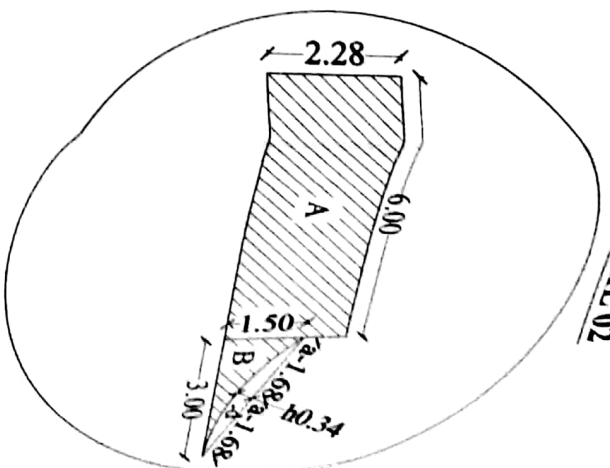


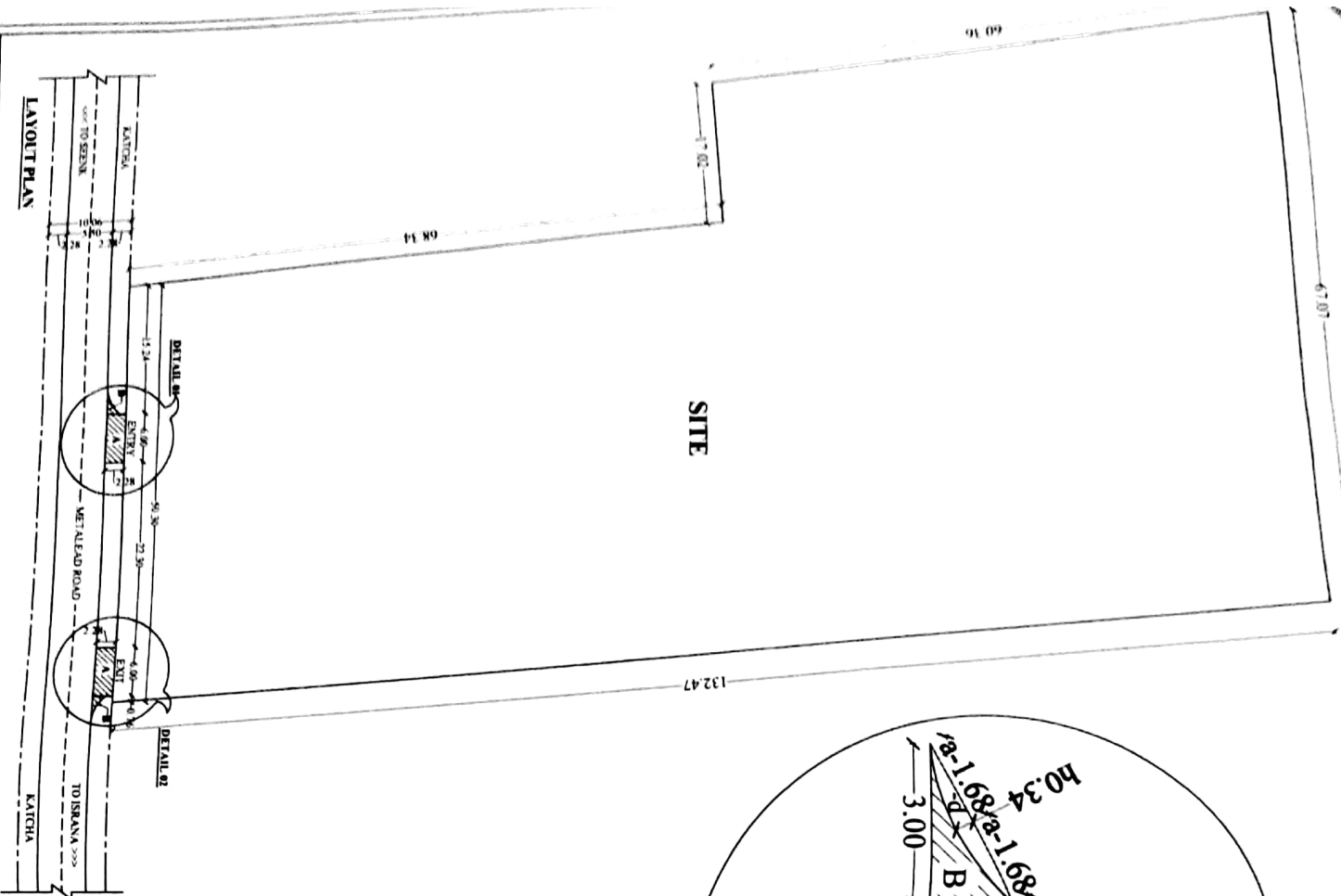
DETAIL 01



DETAIL 02



SITE



LAYOUT PLAN FOR DIVERSION OF FOREST LAND FOR ACCESS PERMISSION FOR M/S RM DELICIOUS FOODS ON ISRANA-SEENK ROAD (ODR, AT KM 17.65 (RHS), VILLAGE SEENK, TEHSIL ISRANA, DISTT. PANIPAT (HR).

KHASRA NO. - 168/19, 22/2, 192/2/1



FOREST AREA :-

AREA 'A' X 2 = 2 x 6.00 x 2.28
= 27.36 SQM

AREA 'B' X 2 = 2[(4x3.00 x 1.50)+(d)]
= 2[(2.25) - (3/4 x 1.68 x 0.34)]
= 2(2.25 - 0.76)
= 2x1.49
= 2.98 SQM

TOTAL AREA (A+B) = 27.36 + 2.98 SQM
= 30.34 SQM
= 0.003Ha.

NON FOREST AREA = 7568.10 SQM
= 0.7568 Ha.

SCALE:- AS SHOWN

DWG. NO. - FORESTRM

DATED: 26.05.2021

DRAWN BY: PARVEEN



M/S REAL BLIHER & DESIGNER
OFFICE NO. 10, 11, 12, 13, 14, 15, 16, 17, 18, 19, 20, 21, 22, 23, 24, 25, 26, 27, 28, 29, 30, 31, 32, 33, 34, 35, 36, 37, 38, 39, 40, 41, 42, 43, 44, 45, 46, 47, 48, 49, 50, 51, 52, 53, 54, 55, 56, 57, 58, 59, 60, 61, 62, 63, 64, 65, 66, 67, 68, 69, 70, 71, 72, 73, 74, 75, 76, 77, 78, 79, 80, 81, 82, 83, 84, 85, 86, 87, 88, 89, 90, 91, 92, 93, 94, 95, 96, 97, 98, 99, 100
PLOT NO. 10, 11, 12, 13, 14, 15, 16, 17, 18, 19, 20, 21, 22, 23, 24, 25, 26, 27, 28, 29, 30, 31, 32, 33, 34, 35, 36, 37, 38, 39, 40, 41, 42, 43, 44, 45, 46, 47, 48, 49, 50, 51, 52, 53, 54, 55, 56, 57, 58, 59, 60, 61, 62, 63, 64, 65, 66, 67, 68, 69, 70, 71, 72, 73, 74, 75, 76, 77, 78, 79, 80, 81, 82, 83, 84, 85, 86, 87, 88, 89, 90, 91, 92, 93, 94, 95, 96, 97, 98, 99, 100