

**FORM - A**

Form for seeking prior approval of Central Government under section 2 of the Forest(Conservation) Act, 1980 for  
Diversion of fresh forest area

**PART - I**

(To be filled up by User Agency)

**A. General Details****A- Project Details**

1. (i). Proposal No. : FP/PB/Approach/144573/2021
- (ii). Name of Project for which Forest Land is required : Construction of approach road for proposed Kissan Sewa Kendra at Village Diwali, RD 11.900(RHS), on Jalandhar Cantt - Jandiala Road, Tehsil & Distt. Jalandhar (Punjab)
- (iii). Short narrative of the proposal and Project/scheme for which the forest land is required : Diversion of 0.0808 Hectare forest land for construction of approach road for proposed Kissan Sewa Kendra at Village Diwali, Khasra no. 18//16/3, 18//17/1, RD 11.900(RHS), On Jalandhar Cantt - Jandiala Road, Tehsil & Distt. Jalandhar (Punjab)
- (iv). State : Punjab
- (v). Category of the Project : Approach Access
- (vi). Shape of forest land proposed to be diverted : Linear
- (vii). Estimated cost of the Project(Rupees in lacs) : 70
- (viii). Total Area of Forest Land proposed for diversion(in ha.): 0.0808
- (ix). Non-Forest Land required for this project(in ha.): 0.1098
- (x). Total period for which the forest land is proposed to be diverted(in years): 15

**A- Details of User Agency**

2. (i). Name : Indian Oil Corporation Limited
- (ii). Address1 : INDIAN OIL CORPORATION LIMITED, JALANDHAR DIVISIONAL OFFICE, SUCHI PIND, JALANDHAR
- (iii). Address2 : NIL
- (iv). State : Punjab
- (v). District : Jalandhar

*Divisional Forest Officer,  
Jalandhar Forest Division,  
Jalandhar.*

(vi). Pin : 144009

(vii). Landmark : NIL

(viii). Email address : jalandhariocl@gmail.com

(ix). Landline Telephone No. : 181-2226702

(x). Fax No. : 181-

(xi). Mobile No. : 9417217514

(xii). Website (if any) : NIL

(xiii). Legal status of User Agency : Central PSU

A-  
3. Details of Person Making Application

(i). First Name: Atul

(ii). Middle Name: NIL

(iii). Last Name: Gupta

(iv). Gender: Male

(v). Designation: DGM

(vi). Address 1: INDIAN OIL CORPORATION LIMITED, JALANDHAR DIVISIONAL OFFICE, SUCHI PIND, JALANDHAR

(vii). Address 2: NIL

(viii). State: Punjab

(ix). District: Jalandhar

(x). Tehsil: Jalandhar - I

(xi). Pin: 144009

(xii). Landmark: NIL


(xiii). Email Address: jalandhariocl@gmail.com

(xiv). Landline Telephone No.: 181-2226702

(xv). Fax No.: NIL

*CS*  
Divisional Forest Officer,  
Jalandhar Forest Division,  
Jalandhar.  
*BS*

(xvi). Mobile No.: 9417217514

(xvii). Copy of documents in support of the competence/authority of the person making this application to make application on behalf of the User Agency: **B. Details of land required for the Project**B- Details of proposal seeking prior approval of Central Government under the Act for  
1. diversion of forest land for the Project already submitted in the past

List of proposal submitted in Past							
S.no	Proposal Status.	Proposal No.	Moef File No.	Area Proposed for Diversion(Ha.)	Area Diverted(Ha.)	Date of In-Principle Approval	Date of Final Approval
NIL							

B- Details of forest land proposed to be diverted  
2.**B-2.1 Details of Divisions involved**

Details of Divisions involved			
S.no	Division Name	Forest Land(ha.)	Non-Forest Land(ha.)
1.	Jalandhar	0.0808	0.1098

**B-2.2 Details of Districts involved**

District wise breakup			
S.no	District Name	Forest Land(ha.)	Non-Forest Land(ha.)
1.	Jalandhar	0.0808	0.1098

**B-2.3 Village wise breakup**

Villages wise breakup			
S.no	Village	Forest Land(ha.)	Non-Forest Land(ha.)
1	Diwali	0.0808	0.1098

**B-2.4 Component wise breakup**

Component wise breakup			
S.no	Component	Forest Land(ha.)	Non-Forest Land(ha.)
1	Entry & Exit	0.0808	0
2	Project Site	0	0.1098

**C. Maps of forest land proposed to be diverted**


Division 1. : Jalandhar
-------------------------


Divisional Forest Officer,  
Jalandhar Forest Division,  
Jalandhar.


(i). Area of forest land proposed to be diverted(in ha.) : 0.0808

(ii). : Linear


(b). No. of Segments : One

Segment wise details		
Segments	Segment Area(In ha.)	Kml File of Segments
1.	0.0808	 <a href="#">View File</a>

(iii). Copy of Survey of India Toposheet indicating boundary of forest land proposed to be diverted: 

(iv). Scanned copy of the Geo-referenced map of the forest land proposed to be diverted prepared by using GPS or Total Station: 

D. Justification for locating the Project in forest land and details of alternatives examined:

(i). Copy of note containing justification for locating the Project in forest land: 

(ii). Whether a copy of map indicating location of alternative examine is required to be provided:  
Yes

(a). Copy of map indicating location of alternative examined: 

E. Employment likely to be generated

(i). Whether the Project is likely to generate employment?: Yes

(ii). Permanent/Regular Employment(Number of persons): 4

(iii). Temporary Employment(Number of person-days): 2

F. Displacement of People due to the Project, if any.

(i). Whether Project involves displacement?: No



G. Details of Cost-Benefit analysis for the Project

(i). Whether the Project requires Cost-Benefit analysis?: No

H. Status of Environmental Clearance

(i). Whether the Project requires Clearance under the Environment (Protection) Act 1986?: No

I. Status of Wildlife Clearance

  
Divisional Forest Officer,  
Jalandhar Forest Division,  
Jalandhar.  BS

(i). Whether the Project or a part thereof is located in any Protected Area or their Eco sensitive zone? : No

**J. Applicability of special provisions governing Scheduled Areas**

(i). Whether the Project or a part thereof is located in a Scheduled Area? : No

**K. Status of settlement of rights under the Forest Rights Act, 2006 on the forest land proposed to be diverted**

(i). Whether the process for settlement of Rights under the Forest Rights Acts 2006 on the forest land proposed to be diverted has been completed? : No













**L. Details of land identified for Compensatory Afforestation**

(i). Whether non-forest or Revenue forest land is required to be provided by User Agency?: Not Applicable









(ii). Whether the area of non-forest land or Revenue forest land required to be provided by User Agency for raising Compensatory Afforestation is less than area of forest land proposed to be diverted?: Not Applicable

(iii). Reason for not providing Non-Forest Land: Not Applicable



**Additional information Details**

Documents		
S.No	Documents	Remarks
1		Annexures
2		Form A
3		All Checklist
4		All Undertakings
5		Undertaking for Payment of Cost of Additional Compensatory Afforestation
6		Undertaking for Compliance of condition Stage 1
7		Undertaking For Environment Clearance
8		Undertaking for PPCB
9		Undertaking for Private & Govt Premises
10		Undertaking for RO & LPO Godown
11		Undertaking For Scheduled Tribe
12		Certificate for High Tension Wire

## Report Part 1

13		Conformation for Toll Plaza
14		Detailed Note for Retail Outlet
15		Letter of Intent
16		PWD NOC
17		DTP NOC in Punjabi & English
18		Revenue Map
19		Jamabandi in English and Punjabi
20		Layout plan with forest area calculations approved by PWD.

[Print page](#)

   
Divisional Forest Officer,  
Jalandhar Forest Division,  
Jalandhar. 