

राजस्थान सरकार

कार्यालय सहायक खनि अभियन्ता, खान एवं भू-विज्ञान विभाग, रूपवास जिला भरतपुर ।

क्रमांक:-सखअ/रूप/रि.शा/डायवर्जन/2023/2224

दिनांक:-19.09.2023

श्रीमान अतिरिक्त मुख्य वन संरक्षक
आरण्य भवन, जयपुर।

विषय:- Diversion of 189.2515 ha. of forest land in favour of DMG, Rajasthan in Pahadpur Block A & B for mining and generation of employment and earning of revenue for Government in Bharatpur District in the State of Rajasthan-(Proposal No- FP/RJ/MIN/149012/2021)

प्रसंग:- आपका पत्रांक एफ16(माइनिंग)/2021/एफसीए/प्रमुवसं/7425 दिनांक 06-09-23।

महोदय,

उपरोक्त विषयान्तर्गत निवेदन है कि प्रासंगिक पत्र के साथ संलग्न सहायक महानिरीक्षक वन, भारत सरकार, पर्यावरण, वन एवं जलवायु परिवर्तन मंत्रालय, नई दिल्ली के पत्रांक 8-16/2021-एफ(Vol) दिनांक 05.09.2023 में उल्लेखित अतिरिक्त सूचनाएं चाही गई जिसमें से इस कार्यालय से सम्बन्धित बिन्दु i, ii, iv की सूचना निम्नानुसार है-

- (i) 398.0085 हैक्टेयर वन क्षेत्र के डायवर्जन के सम्बन्ध में भारत सरकार, पर्यावरण, वन एवं जलवायु परिवर्तन मंत्रालय, नई दिल्ली के पत्रांक 8-14/2021-एफसी दिनांक 11.03.2022 द्वारा जारी स्वीकृति की शर्तों की अनुपालना रिपोर्ट परिशिष्ट-1 संलग्न है।
- (ii) बंध बारैठा वाईल्ड लाईफ सेंचुरी के ईको सेंसेटिव जोन में आने वाले 15.3 हैक्टेयर क्षेत्र एवं प्रस्तावित 44 हैक्टेयर क्षेत्र की केएमएल मूल क्षेत्र से हटाया जाकर परिवेश पोर्टल पर 189.2515 हैक्टर की केएमएल अपलोड की गई।
- (iv) माननीय उच्च न्यायालय राजस्थान जयपुर की बेबसाईट पर एसबीसीडब्ल्यूपी संख्या 8028/2004 की वर्तमान स्थिति दिनांक 19.09.2023 को ऑनलाईन स्टेटस देखा गया। जिसके अनुसार आगामी तिथि 10.03.2022 प्रदर्शित है। प्रति संलग्न है।

भवदीय
(देवेन्द्र चौहान)

सहायक खनि अभियन्ता,
रूपवास, भरतपुर।
दिनांक:- .09.2023

क्रमांक:-समसंख्यक/

प्रतिलिपि निम्न को सूचनार्थ एवं आवश्यक कार्यवाही हेतु प्रेषित है।

1. श्रीमान अतिरिक्त निदेशक, खान(पर्यावरण एवं विकास) खान एवं भू-विज्ञान विभाग, उदयपुर।
2. श्रीमान उपवन संरक्षक भरतपुर।

11
सहायक खनि अभियन्ता,
रूपवास, भरतपुर।

**REPORT TO STAGE-II FOREST CLEARANCE CONDITION 398.0085 HACTARE
FOREST LAND IN PAHARPUR BLOCK A & B VILLAGE PAHARPUR TEHSIL
ROOPWAS DISTRICT BHARATPUR (RAJASTHAN)
(ONLINE PROPOSAL NO. FP/RJ/MIN/125714/2021)**

MOEFCC'S Letter No. 8-14/2021_FC Dated 11.03.2023

A: Conditions which need to be complied prior to handing over of forest land to user agency by the State Govt.:

S.N.	CONDITION	COMPLIANCE
i.	The State Government shall ensure that a detailed cluster Mining Plan shall be obtained prior to handover of forestland which will incorporate the scope of common green infrastructure for all sub-leases to optimize resources and minimize ecological impact. Necessary details of mining will be obtained, including total mining leases in the cluster, area and location of each mining lease, the strip around the mining leases to be used as safety zone, entry and exit points of mining lease and transportation of mined material, the area meant for stocking of mined material, the areas for dumping overburden, area left out of mining operations for reasons of slope, soil and water conservation etc. along with appropriate mitigative measures for the conservation of forest area and wild life. A copy of the same may be furnished to this Ministry within one month of receipt.	Undertaking has been submitted to this effect.
ii.	The State Government shall ensure that the compliance of Scheduled Tribes and Other Traditional Forest Dwellers (Recognition of Forest Rights) Act, 2006 has been completed in accordance with the relevant Rules and Guidelines issued by the MOEF&CC in this regard, before handing over of forest land to the user agency;	Settlement of right were completed and NOC with regards to this has been issued under Scheduled Tribes and Other Traditional Forest Dwellers (Recognition of Forest Rights) Act, 2006 in prescribed format by the Collector Bharatpur on 19.03.2021
iii.	The State Govt. shall ensure that the User Agency will obtain necessary Environmental Clearance, Wildlife Clearance, CRZ Clearance, if required;	DMG has been applied for Cluster Environment clearance. And also Wildlife clearance, CRZ Clearance will be obtained, if required.
iv.	The State Government shall upload the KML files of the diverted area and the sites identified for compensatory afforestation in the E-green Watch portal, before handing over forest land to the user agency.	Undertaking has been submitted to this effect.

B: Conditions which need to be complied after handing over of forest land to the user agency by the State Govt.:

i.	Legal status of the diverted forest land shall remain unchanged;	Legal Status of the diverted forest land will remain unchanged. The land in Revenue record is forest land only.
ii.	The State Govt. shall ensure that Compensatory Afforestation over the identified area shall be raised within a period of three years with effect from the date of issue of Stage-II approval and maintained for	Non forest land 1775.97 ha. allotted for compensatory afforestation in kankachal area by The Collector Bharatpur order dated on 18.03.2021, DMG has deposited


	ten years thereafter in accordance with the approved plan by the State Forest Department from the funds provided by the user agency	an amount of Rs. 42,66,59,354/- towards the cost of NPV/CA/WLMP/safety zone in CAMPA A/C No. 1508558125714666 dated 17.02.2022. Copy of Challan is enclosed.
iii.	The State Govt. shall ensure that the area allowed to be handed over to Forest Department vide Rajasthan Govt. order P02(17)raj/3/08 dated 08.02.2008 and thereafter notified under the provisions contained in Section 29 of the Rajasthan Forest Act, 1953 which is earmarked Compensatory Afforestation shall not be used for any other purpose.	User agency is agreed. Undertaking has been submitted to this effect.
iv.	The State Govt. will keep a proper record of the area being used for Compensatory Afforestation against present proposal and ensure that the said area is not proposed against any other diversion proposal in future;	User agency is agreed. Undertaking has been submitted to this effect.
v.	The State Government shall ensure that the environment and water management measures to be adopted during mining and mine reclamation as per the approved Mining Plan are undertaken in a timely manner, and included in the Annual Compliance Report. The User Agency shall submit the Annual Compliance Report in respect of the stated conditions to the concerned Integrated Regional Office and to this Ministry every year regularly;	User agency is agreed. Undertaking has been submitted to this effect.
vi.	The State Government shall ensure that the plantation in safety zone and at other designated places in around the proposed area may be carried out under the supervision of expert institutions, like AFRI, Jodhpur to ensure successful. The fencing, protection and regeneration of the safety zone area shall be done appropriately as per existing rules thereunder;	User agency is agreed. Undertaking has been submitted to this effect.
vii.	Period of diversion of the said forest land under this approval shall be for a period co- terminus with the period of the mining lease proposed to be granted under the Mines and Minerals (Development and Regulation) Act, 1957, as amended in 2015 and the Rules framed there-under. However, the status will be reviewed by the FAC after 20 years to consider remaining availability of sandstone in the proposed forest diversion area and further protective/ reclamation measures to be taken;	User agency is agreed. Undertaking has been submitted to this effect.
viii.	The State Govt. shall ensure that the State Forest Department will implement the approved Integrated Wild Life Management Plan for the Sanctuary area in 500m width on the periphery of the Sanctuary towards Blocks A and B, including development of the buffer area and establishment of a Wildlife Rescue Centre at a suitable location.	Wildlife management plan has been prepared and approved by the wildlife chief warden Jaipur DMG has deposited an amount of Rs. 42,66,59,354/- towards the cost of NPV/CA/WLMP/safety zone in CAMPA A/C No. 1508558125714666 dated 17.02.2022. Copy of Challan is enclosed.
ix.	The State Government shall ensure that small Naalas/anicut in Bansi Pahadpur A and B blocks can be used as garland drains to provide / recharge water into Bandh Baretha Dam. All natural/man-made existing water bodies including village ponds shall be conserved and protected by user agency and no	User agency is agreed. Undertaking has been submitted to this effect.

	hindrance shall be caused to obstruct flow of water in such water bodies. State Govt. also ensured that the user agency may carry out the soil and moisture conservation activities on the banks to sustain water flow in the streams and the water streams in the diverted forest land shall be protected by the user agency in supervision of State Forest Department;	
x.	The State Government shall ensure that at least 10% of the District Mineral Foundation Trust Fund may be utilized for Tree Plantation on suitable sites, e.g. road side, around water bodies, etc. in the District (first preference in Banshi Pahadpur area) during the lease period under the supervision of State Forest Department for which undertaking has been given;	User agency is agreed. Undertaking has been submitted to this effect.
xi.	The State Govt. shall ensure that the user agency shall explore the possibility of translocation of maximum number of trees identified to be felled and any tree felling shall be done only when it is unavoidable and that too under strict supervision of the State Forest Department, and the User Agency will obtain permission for felling of trees as per applicable court orders/Forest Act/Rules/Guidelines.	User agency will obtain permission for felling of trees as applicable laws. Undertaking has been submitted to this effect.
xii.	The State Govt. shall ensure that the constituted District Task Force on illegal mining shall meet at least once in three months and review that adequate action has been taken to prevent illegal mining on lands outside the approved mining leases in the Banshi Pahadpur area.	District task force is constituted under chairmanship of district collector & meeting will be held every quarter.
xiii.	The State Govt. and the user agency shall ensure that the mining may be carried out in a phased manner after taking due care for reclamation of the mined over area. The concurrent reclamation plan as per the approved mining plan shall be executed by the User Agency from the very first year, and an annual report on implementation thereof shall be submitted to the Nodal Officer, Forest (Conservation) Act, 1980, in the concerned State Government and the concerned Integrated Regional Office(IRO) of the Ministry. If it is found from the annual report that the activities indicated in the concurrent reclamation plan are not being executed by the User Agency, the Nodal Officer or the Regional Officer, IRO may direct that the mining activities shall remain suspended till such time, such reclamation activities area satisfactorily executed	User agency is agreed & Mining will be done in a phased manner after taking due care for reclamation of the mined over area. Undertaking has been submitted to this effect.
xiv.	The User Agency shall pay the additional amount of NPV, if so determined, as per the final decision of the Hon'ble Supreme Court of India;	User Agency agree to pay the additional amount of NPV. Undertaking has been submitted to this effect.
xv.	The State Govt. shall ensure that no labour camp shall be established on the forest land and the User Agency shall provide fuels preferably alternate fuels to the labourers and the staff working at the site so as to avoid any damage and pressure on the nearby forest areas	Labourers are available in nearby villages so no need of separate labour camps. Undertaking has been submitted to this effect.
xvi.	The State Govt. shall ensure that the boundary of the forest land being diverted shall be demarcated on ground at the project cost, using four feet high RCC pillars, each pillar inscribed with the serial number,	Before starting of working Boundary Pillar to be established in mining leases.

	DGPS coordinates, forward and backward bearings and distance from adjoining pillars etc;	
xvii.	The State Govt. and the user agency shall ensure that no residential or labour colony shall be constructed over forest land;	User agency is agreed. Undertaking has been submitted to this effect.
xviii.	The State Govt. shall ensure that the forest land proposed to be diverted shall under no circumstances be transferred to any other agency, department or person without prior approval of the Central Government and the layout plan of the proposal shall not be changed without the prior approval of the Central Government;	User agency is agreed. Undertaking has been submitted to this effect.
xix.	The State Govt. shall ensure that no damage to the flora and fauna of the adjoining area shall be caused;	User agency is agreed. Undertaking has been submitted to this effect.
xx.	It may please note that violation of any of these conditions will amount to violation of Forest (Conservation) Act, 1980 and action would be taken as prescribed in Para 1.21 of Chapter 1 of the Handbook of comprehensive guidelines of Forest (Conservation) Act, 1980 as issued by this Ministry's letter No. 5-2/2017-FC dated 28.03.2019;and	User agency is agreed. Undertaking has been submitted to this effect.
xxi.	The State Govt. shall ensure that the user agency shall comply all the provisions of the all Acts, Rules, Regulations, Guidelines, Hon'ble Court Order (s) and NGT Order (s) pertaining to this project, if any, for the time being in force, as applicable to the project.	User agency is agreed. Undertaking has been submitted to this effect.

Place: Roopwas, Bharatpur

Yours Faithfully



(Devendra Chohan)

**Assistant Mining Engineer
Roopwas Distt. Bharatpur**

Full title of the Project: **Diversion of Forest Land Pahadpur Block A & B for mining and generation of employment and earning of revenue for Government.**

File No: **FP/RJ/MIN/125714/2021**

Date of Proposal: **05.03.2021**

Diversion Area : **398.0085 Ha.**

UNDERTAKING (CONDITION NO. A-i)

This is to certify that, User Agency (Department of Mines & Geology), undertake to ensure that a detailed cluster Mining Plan shall be obtained prior to handover of forest land which will incorporate the scope of common green infrastructure for all sub-leases to optimize resources and minimize ecological impact. Necessary details of mining will be obtained, including total mining leases in the cluster, area and location of each mining lease, the strip around the mining leases to be used as safety zone, entry and exit points of mining lease and transportation of mined material, the area meant for stocking of mined material, the areas for dumping overburden, area left out of mining operations for reasons of slope, soil and water conservation etc. along with appropriate mitigative measures for the conservation of forest area and wild life. This is in connection of the fulfillment of the condition No.(i) of the Stage-II Clearance for diversion of 398.0085 ha forest land in Paharpur Block A & B Tehsil Roopwas District Bharatpur.



(Devendra Chohan)

**Assistant Mining Engineer
Roopwas Distt. Bharatpur**

Full title of the Project: **Diversion of Forest Land Pahadpur Block A & B for mining and generation of employment and earning of revenue for Government.**

File No: **FP/RJ/MIN/125714/2021**

Date of Proposal: **05.03.2021**

Diversion Area : **398.0085 Ha.**

UNDERTAKING (CONDITION NO. A-iii)

This is to certify that, User Agency (Department of Mines & Geology), undertake to ensure that has been applied for Cluster Environment clearance. And also Wildlife clearance, CRZ Clearance will be obtained, if required.



(Devendra Chohan)

**Assistant Mining Engineer
Roopwas Distt. Bharatpur**

Full title of the Project: **Diversion of Forest Land Pahadpur Block A & B for mining and generation of employment and earning of revenue for Government.**

File No: **FP/RJ/MIN/125714/2021**

Date of Proposal: **05.03.2021**

Diversion Area : **398.0085 Ha.**

UNDERTAKING (CONDITION NO. A-iv)

This is to certify that, User Agency (Department of Mines & Geology), undertake to ensure that KML files of the diverted area and the sites identified for compensatory afforestation has been uploaded in the E-green Watch portal.



(Devendra Chohan)

**Assistant Mining Engineer
Roopwas Distt. Bharatpur**

Full title of the Project: **Diversion of Forest Land Pahadpur Block A & B for mining and generation of employment and earning of revenue for Government.**

File No: **FP/RJ/MIN/125714/2021**

Date of Proposal: **05.03.2021**

Diversion Area : **398.0085 Ha.**

UNDERTAKING (CONDITION NO. B-i)

This is to certify that, User Agency (Department of Mines & Geology), undertake to ensure that the Legal Status of the diverted forest land will remain unchanged during implementation of the project.



(Devendra Chohan)

**Assistant Mining Engineer
Roopwas Distt. Bharatpur**

Full title of the Project: **Diversion of Forest Land Pahadpur Block A & B for mining and generation of employment and earning of revenue for Government.**

File No: **FP/RJ/MIN/125714/2021**

Date of Proposal: **05.03.2021**

Diversion Area : **398.0085 Ha.**

UNDERTAKING (CONDITION NO. B-iii)

This is to certify that, User Agency (Department of Mines & Geology), undertake to ensure that the area allowed to be handed over to Forest Department vide Rajasthan Govt. order P02(17)raj/3/08 dated 08.02.2008 and thereafter notified under the provisions contained in Section 29 of the Rajasthan Forest Act, 1953 which is earmarked Compensatory Afforestation shall not be used for any other purpose.



(Devendra Chohan)
Assistant Mining Engineer
Roopwas Distt. Bharatpur

Full title of the Project: **Diversion of Forest Land Pahadpur Block A & B for mining and generation of employment and earning of revenue for Government.**

File No: **FP/RJ/MIN/125714/2021**

Date of Proposal: **05.03.2021**

Diversion Area : **398.0085 Ha.**

UNDERTAKING (CONDITION NO. B-iv)

This is to certify that, User Agency (Department of Mines & Geology), undertake to ensure that will keep a proper record of the area being used for Compensatory Afforestation against present proposal and ensure that the said area is not proposed against any other diversion proposal in future.



(Devendra Chohan)
Assistant Mining Engineer
Roopwas Distt. Bharatpur

Full title of the Project: **Diversion of Forest Land Pahadpur Block A & B for mining and generation of employment and earning of revenue for Government.**

File No: **FP/RJ/MIN/125714/2021**

Date of Proposal: **05.03.2021**

Diversion Area : **398.0085 Ha.**

UNDERTAKING (CONDITION NO. B-v)

This is to certify that, User Agency (Department of Mines & Geology), undertake to ensure that the environment and water management measures to be adopted during mining and mine reclamation as per the approved Mining Plan are undertaken in a timely manner, and included in the Annual Compliance Report. The User Agency shall submit the Annual Compliance Report in respect of the stated conditions to the concerned Integrated Regional Office and to this Ministry every year regularly;



(Devendra Chohan)
Assistant Mining Engineer
Roopwas Distt. Bharatpur

Full title of the Project: **Diversion of Forest Land Pahadpur Block A & B for mining and generation of employment and earning of revenue for Government.**

File No: **FP/RJ/MIN/125714/2021**

Date of Proposal: **05.03.2021**

Diversion Area : **398.0085 Ha.**

UNDERTAKING (CONDITION NO. B-vi)

This is to certify that, User Agency (Department of Mines & Geology), undertake to ensure that the plantation in safety zone and at other designated places in around the proposed area may be carried out under the supervision of expert institutions, like AFRI, Jodhpur to ensure successful. The fencing, protection and regeneration of the safety zone area shall be done appropriately as per existing rules thereunder.



(Devendra Chohan)

**Assistant Mining Engineer
Roopwas Distt. Bharatpur**

Full title of the Project: **Diversion of Forest Land Pahadpur Block A & B for mining and generation of employment and earning of revenue for Government.**

File No: **FP/RJ/MIN/125714/2021**

Date of Proposal: **05.03.2021**

Diversion Area : **398.0085 Ha.**

UNDERTAKING (CONDITION NO. B-vii)

This is to certify that, User Agency (Department of Mines & Geology), undertake to ensure that the said forest land under this approval shall be for a period co- terminus with the period of the mining lease proposed to be granted under the Mines and Minerals (Development and Regulation) Act, 1957, as amended in 2015 and the Rules framed there-under. However, the status will be reviewed by the FAC after 20 years to consider remaining availability of sandstone in the proposed forest diversion area and further protective/ reclamation measures to be taken.



(Devendra Chohan)
Assistant Mining Engineer
Roopwas Distt. Bharatpur

Full title of the Project: **Diversion of Forest Land Pahadpur Block A & B for mining and generation of employment and earning of revenue for Government.**

File No: **FP/RJ/MIN/125714/2021**

Date of Proposal: **05.03.2021**

Diversion Area : **398.0085 Ha.**

UNDERTAKING (CONDITION NO. B-viii)

This is to certify that, User Agency (Department of Mines & Geology), undertake to ensure that the State Forest Department will implement the approved Integrated Wild Life Management Plan for the Sanctuary area in 500m width on the periphery of the Sanctuary towards Blocks A and B, including development of the buffer area and establishment of a Wildlife Rescue Centre at a suitable location.



(Devendra Chohan)
Assistant Mining Engineer
Roopwas Distt. Bharatpur

Full title of the Project: **Diversion of Forest Land Pahadpur Block A & B for mining and generation of employment and earning of revenue for Government.**


File No: **FP/RJ/MIN/125714/2021**

Date of Proposal: **05.03.2021**

Diversion Area : **398.0085 Ha.**

UNDERTAKING (CONDITION NO. B-ix)

This is to certify that, User Agency (Department of Mines & Geology), undertake to ensure that small Naalas/anicut in Pahadpur A and B blocks can be used as garland drains to provide / recharge water into Bandh Baretha Dam. All natural/man-made existing water bodies including village ponds shall be conserved and protected by user agency and no hindrance shall be caused to obstruct flow of water in such water bodies. State Govt. also ensured that the user agency may carry out the soil and moisture conservation activities on the banks to sustain water flow in the streams and the water streams in the diverted forest land shall be protected by the user agency in supervision of State Forest Department.



(Devendra Chohan)

**Assistant Mining Engineer
Roopwas Distt. Bharatpur**

Full title of the Project: **Diversion of Forest Land Pahadpur Block A & B for mining and generation of employment and earning of revenue for Government.**

File No: **FP/RJ/MIN/125714/2021**

Date of Proposal: **05.03.2021**

Diversion Area : **398.0085 Ha.**

UNDERTAKING (CONDITION NO. B-x)

This is to certify that, User Agency (Department of Mines & Geology), undertake to ensure that 10% of the District Mineral Foundation Trust Fund may be utilized for Tree Plantation on suitable sites, e.g. road side, around water bodies, etc. in the District (first preference in Banshi Pahadpur area) during the lease period under the supervision of State Forest Department for which undertaking has been given.



(Devendra Chohan)
Assistant Mining Engineer
Roopwas Distt. Bharatpur

Full title of the Project: **Diversion of Forest Land Pahadpur Block A & B for mining and generation of employment and earning of revenue for Government.**

File No: **FP/RJ/MIN/125714/2021**

Date of Proposal: **05.03.2021**

Diversion Area : **398.0085 Ha.**

UNDERTAKING (CONDITION NO. B- xi)

This is to certify that, User Agency (Department of Mines & Geology), undertake to ensure that the user agency shall explore the possibility of translocation of maximum number of trees identified to be felled and any tree felling shall be done only when it is unavoidable and that too under strict supervision of the State Forest Department and the User Agency will obtain permission for felling of trees as per applicable court orders/Forest Act/Rules/Guidelines.



(Devendra Chohan)
Assistant Mining Engineer
Roopwas Distt. Bharatpur

Full title of the Project: **Diversion of Forest Land Pahadpur Block A & B for mining and generation of employment and earning of revenue for Government.**

File No: **FP/RJ/MIN/125714/2021**

Date of Proposal: **05.03.2021**

Diversion Area : **398.0085 Ha.**

UNDERTAKING (CONDITION NO. B- xii)

This is to certify that, User Agency (Department of Mines & Geology), undertake to ensure that the constituted District Task Force on illegal mining shall meet at least once in three months and review that adequate action has been taken to prevent illegal mining on lands outside the approved mining leases in the Pahadpur area.



(Devendra Chohan)

**Assistant Mining Engineer
Roopwas Distt. Bharatpur**

Full title of the Project: **Diversion of Forest Land Pahadpur Block A & B for mining and generation of employment and earning of revenue for Government.**

File No: **FP/RJ/MIN/125714/2021**

Date of Proposal: **05.03.2021**

Diversion Area : **398.0085 Ha.**

UNDERTAKING (CONDITION NO. B- xiii)

This is to certify that, User Agency (Department of Mines & Geology), undertake to ensure that the User agency is agreed & Mining will be done in a phased manner after taking due care for reclamation of the mined over area.



(Devendra Chohan)

**Assistant Mining Engineer
Roopwas Distt. Bharatpur**

Full title of the Project: **Diversion of Forest Land Pahadpur Block A & B for mining and generation of employment and earning of revenue for Government.**

File No: **FP/RJ/MIN/125714/2021**

Date of Proposal: **05.03.2021**

Diversion Area : **398.0085 Ha.**

UNDERTAKING (CONDITION NO. B- xiv)

This is to certify that, User Agency (Department of Mines & Geology), undertake to ensure that the User Agency shall pay the additional amount of NPV, if so determined, as per the final decision of the Hon'ble Supreme Court of India.



(Devendra Chohan)

**Assistant Mining Engineer
Roopwas Distt. Bharatpur**

Full title of the Project: **Diversion of Forest Land Pahadpur Block A & B for mining and generation of employment and earning of revenue for Government.**

File No: **FP/RJ/MIN/125714/2021**

Date of Proposal: **05.03.2021**

Diversion Area : **398.0085 Ha.**

UNDERTAKING (CONDITION NO. B- xv)

This is to certify that, User Agency (Department of Mines & Geology), undertake to ensure that the Labourers are available in nearby villages so no need of separate labour camps.



(Devendra Chohan)
Assistant Mining Engineer
Roopwas Distt. Bharatpur

Full title of the Project: **Diversion of Forest Land Pahadpur Block A & B for mining and generation of employment and earning of revenue for Government.**

File No: **FP/RJ/MIN/125714/2021**

Date of Proposal: **05.03.2021**

Diversion Area : **398.0085 Ha.**

UNDERTAKING (CONDITION NO. B- xvi)

This is to certify that, User Agency (Department of Mines & Geology), undertake to ensure that the before starting of working Boundary Pillar to be established in mining leases.



(Devendra Chohan)

Assistant Mining Engineer

Roopwas Distt. Bharatpur

Full title of the Project: **Diversion of Forest Land Pahadpur Block A & B for mining and generation of employment and earning of revenue for Government.**

File No: **FP/RJ/MIN/125714/2021**

Date of Proposal: **05.03.2021**

Diversion Area : **398.0085 Ha.**

UNDERTAKING (CONDITION NO. B- xvii)

This is to certify that, User Agency (Department of Mines & Geology), undertake to ensure that the no residential or labour colony will be constructed over forest land.



(Devendra Chohan)

**Assistant Mining Engineer
Roopwas Distt. Bharatpur**

Full title of the Project: **Diversion of Forest Land Pahadpur Block A & B for mining and generation of employment and earning of revenue for Government.**

File No: **FP/RJ/MIN/125714/2021**

Date of Proposal: **05.03.2021**

Diversion Area : **398.0085 Ha.**

UNDERTAKING (CONDITION NO. B-xviii)

This is to certify that, User Agency (Department of Mines & Geology), undertake to ensure that the forest land proposed to be diverted shall under no circumstances be transferred to any other agency, department or person without prior approval of the Central Government and the layout plan of the proposal shall not be changed without the prior approval of the Central Government.



(Devendra Chohan)

**Assistant Mining Engineer
Roopwas Distt. Bharatpur**

Full title of the Project: **Diversion of Forest Land Pahadpur Block A & B for mining and generation of employment and earning of revenue for Government.**

File No: **FP/RJ/MIN/125714/2021**

Date of Proposal: **05.03.2021**

Diversion Area : **398.0085 Ha.**

UNDERTAKING (CONDITION NO. B-xix)

This is to certify that, User Agency (Department of Mines & Geology), undertake to ensure that the no damage to the flora and fauna of the adjoining area shall be caused.



(Devendra Chohan)
Assistant Mining Engineer
Roopwas Distt. Bharatpur

Full title of the Project: **Diversion of Forest Land Pahadpur Block A & B for mining and generation of employment and earning of revenue for Government.**

File No: **FP/RJ/MIN/125714/2021**

Date of Proposal: **05.03.2021**

Diversion Area : **398.0085 Ha.**

UNDERTAKING (CONDITION NO. B-xx)

This is to certify that, User Agency (Department of Mines & Geology), undertake to ensure that violation of any of these conditions will amount to violation of Forest (Conservation) Act, 1980 and action would be taken as prescribed in para 1.21 of Chapter 1 of the Handbook of comprehensive guidelines of Forest (Conservation) Act, 1980 as issued by this Ministry's letter No. 5-2/2017-FC dated 28.03.2019.



(Devendra Chohan)
Assistant Mining Engineer
Roopwas Distt. Bharatpur

Full title of the Project: **Diversion of Forest Land Pahadpur Block A & B for mining and generation of employment and earning of revenue for Government.**

File No: **FP/RJ/MIN/125714/2021**

Date of Proposal: **05.03.2021**

Diversion Area : **398.0085 Ha.**

UNDERTAKING (CONDITION NO. B-xxi)

This is to certify that, User Agency (Department of Mines & Geology), undertake to comply all the provisions of the all Acts, Rules, Regulations, Guidelines, Hon'ble Court Order (s) and NGT Order (s) pertaining to this project, if any, for the time being in force, as applicable to the project.




(Devendra Chohan)

**Assistant Mining Engineer
Roopwas Distt. Bharatpur**

ANNEXURE

S.No.	Name of Beneficiary/vendor	Name of Bank Name of Branch IFMS Code/MICR Code Bank A/C. No. Aadhar No.(Reference No.)	Bill/Invoice No. Bill/Invoice Date TAN Number PAN Number	Deduction/Recovery Amt Budget Head (PD Acc /Division) with Desc.	Gross Amt Net Amt
1.	RAJASTHAN CAMPA	UNION BANK OF INDIA/LODHI COMPLEX NEW DELHI UBIN0903710/0 1508558125714666 0(0)	11 16/02/2022 JDHA01844D NA		426659354.00 426659354.00
Gross Amount : 426659354.00		Deduction Amount : 0.00		Net Amount : 426659354.00	
Amount in Words : FOURTY TWO CRORE SIXTY SIX LAKH FIFTY NINE THOUSAND THREE HUNDRED FIFTY FOUR ONLY					


 21/02/22
 वित्तीय सलाहकार निदेशक
 आग एवं प्रो. विभाग, सिविल, उदयपुर
 डी.ओ.आर. नं. ८-४१३

राजस्थान सरकार
Government of Rajasthan
निदेशालय खान एवं भूविज्ञान विभाग
DIRECTORATE OF MINES & GEOLOGY
खनिज भवन / Khanij Bhawan, उदयपुर / Udaipur-313001
दूरभाष / Phones: 2415091-95, फैक्स / Fax: (0294)-2410526

क्रमांक:—निदे / केश / प.10 / 2020-21 / 11

दिनांक : 16.02.2022

—:: कार्यालय आदेश ::—

शासन उप सचिव, खान एवं पेट्रोलियम (ग्रुप-2), जयपुर के पत्र क्रमांक प.20(37) खान/ग्रुप-2/2019 दिनांक 02.02.2022 में दिए गए निर्देशों एवं वित्त (व्यय-5) विभाग के एम.आर. नम्बर 102200224 दिनांक 28.01.2022 से अनुमोदन के क्रम में बंशीपहाडपुर क्षेत्र में खनिज सेण्डस्टोन के खनन हेतु वन भूमि प्रत्यावर्तन के लिए क्षतिपूर्ति राशि/क्षतिपूर्ति वृक्षारोपण एवं वन भूमि की एन.पी.वी. (Net Present Value) के नाम राशि जमा कराने हेतु स्टेट मिनरल फण्ड के पी.डी. खाता संख्या 7019 (मद 8342-00-120-67-00) में से राशि रूपए 42,66,59,354/- राजस्थान केम्पा के बैंक खाते में निम्नानुसार हस्तांतरित की जाती है :-

Account Title	RAJASTHAN CAMPA
Account Number	1508558125714666
IFSC Code	UBIN0903710
Bank Name & Address	Union Bank of India, Lodhi Complex Branch, Block 11 CGO Complex, Phase I, Lodhi Road, New Delhi-110003
E Mail ID	helpdeskcompa@corpbank.co.in

(गिरीश कच्छारा) RACS
वित्तीय सलाहकार,
खान एवं भू विज्ञान विभाग,
राजस्थान-उदयपुर

(कुंज बिहारी पंड्या) IAS
निदेशक,
खान एवं भू विज्ञान विभाग,
राजस्थान-उदयपुर

क्रमांक:—निदे / केश / प.10 / 2020-21 / 12-24

दिनांक : 16.02.2022

प्रतिलिपि निम्न को सूचनार्थ एवं आवश्यक कार्यवाही हेतु प्रेषित है :-

1. विशिष्ट सहायक, माननीय खान मंत्री महोदय, राजस्थान-सरकार।
2. निजी सचिव, अतिरिक्त मुख्य सचिव, खान एवं पेट्रोलियम विभाग, जयपुर।
3. शासन उप सचिव, खान (ग्रुप-2) विभाग, जयपुर को पत्र क्रमांक प. 20(37)खान/ग्रुप-2/2019 दिनांक 02.02.2022 के क्रम में।
4. नोडल अधिकारी, डी.एम.एफ.टी., केन्द्रीय कार्यालय, उदयपुर।
5. अतिरिक्त निदेशक (खान), पर्यावरण एवं विकास अनुभाग, केन्द्रीय कार्यालय, उदयपुर।
6. कार्यालय उप वन संरक्षक, भरतपुर।
7. अतिरिक्त निदेशक (खान) कोटा।

प्रोक्षण खनि अभियन्ता, भरतपुर ।

खनि अभियन्ता, भरतपुर ।

सहायक खनि अभियन्ता, रूपवास को उनके पत्र क्रमांक 597 दिनांक 15.02.2022 के कम में आवश्यक कार्यवाही हेतु ।

कोषाधिकारी, उदयपुर को प्रेषित कर निवेदन है कि उक्तानुसार राशि अन्तर कोष व्यवहार के माध्यम से सम्बन्धित बैंक खाते में हस्तांतरित करने का श्रम करावे ।

12. रोकपाल, केन्द्रीय कार्यालय, उदयपुर को प्रेषित कर लेख है कि उक्तानुसार राशि का बिल तैयार करावे ।

13. रक्षित पत्रावली ।



(पी.आर. आमेटा)

अतिरिक्त निदेशक (खान)

(पर्यावरण एवं विकास)

राजस्थान सरकार
कार्यालय सहायक खनि अभियन्ता, खान एवं भू-विज्ञान विभाग, रूपवास जिला भरतपुर
क्रमांक : सखअ/रूप/भरत/सीसी नीलामी/2022/ 597 दिनांक: 15.02.2022
श्रीमान् निदेशक महोदय,
खान एवं भू-विज्ञान विभाग,
राजस्थान-उदयपुर।

विषय :- पहाडपुर वन क्षेत्र के ब्लॉक ए एवं बी (बन्ध बरैठा) तहसील रूपवास जिला भरतपुर की वन भूमि प्रत्यावर्तन हेतु क्षतिपूर्ति राशि/क्षतिपूर्ति युशारोपण की राशि व वन भूमि की एन.पी.वी. की राशि जमा कराने के संबंध में।

प्रसंग :- निदेशालय के पत्र क्रमांक निदे/अनिखा/वन/डाय-बंशीपहाडपुर-बंध बरैठा -भरत / 2020/166 दिनांक 04.02.2022 व कार्यालय उपवन संरक्षक, भरतपुर के पत्रांक एफ(एफसीए/उवसं/2020-21/415 दिनांक 21.01.2022 एवं इस कार्यालय का पत्र क्रमांक 253 दिनांक 24.01.2022 के सन्दर्भ में।

महोदय,

उपरोक्त विषयान्तर्गत निवेदन है कि पहाडपुर वन क्षेत्र के ब्लॉक ए एवं बी (बन्ध बरैठा) तहसील रूपवास जिला भरतपुर की वन भूमि के डायवर्जन क्षेत्र 398.0085 हेक्टेयर के लिये 42,66,59,354/- की मोंग राशि का Demand Note कार्यालय उपवन संरक्षक, भरतपुर के पत्रांक एफ(एफसीए/उवसं/2020-21/415 दिनांक 21.01.2022 से जारी किया गया। उक्त मोंग राशि के Demand Note को परिवेश पोर्टल पर अपलोड किया गया जिसको नोडल अधिकारी द्वारा आज दिनांक 15.02.2022 को सत्यापित किया गया है। वन भूमि के डायवर्जन क्षेत्र 398.0085 हेक्टेयर के लिये जमा किये जाने वाली मोंग राशि 42,66,59,354/- हेतु परिवेश पोर्टल द्वारा चालान सृजित किया गया है।

अतः श्रीमान् से निवेदन है कि वन भूमि के डायवर्जन क्षेत्र 398.0085 हेक्टेयर के लिये जमा किये जाने वाली मोंग राशि 42,66,59,354/- को जमा करवाये जाने का कष्ट करावे।

भवदीय,

(पिकराव सिंह)

सहायक खनि अभियन्ता,
रूपवास जिला भरतपुर।
दिनांक: 15.01.2022

क्रमांक:- समसंख्यक/ 598-600

प्रतिलिपी निम्न को सूचनार्थ एवं आवश्यक कार्यवाही हेतु प्रेषित है:-

1. श्रीमान् वित्तीय सलाहकार, निदेशालय, खान एवं भू-विज्ञान विभाग, राजस्थान-उदयपुर।
2. श्रीमान् अतिरिक्त निदेशक(खान), खान एवं भू-विज्ञान विभाग, कोटा-जोन, कोटा।
3. श्रीमान् अधीक्षण खनि अभियन्ता, खान एवं भू-विज्ञान विभाग, भरतपुर-वृत्त, भरतपुर।

सहायक खनि अभियन्ता,
रूपवास जिला भरतपुर।

AGENCY COPY

यूनियन बैंक Union Bank of India



NEFT / RTGS CHALLAN for CAMPA Funds

Date : 15-02-2022

Agency Name.	DMG RAJASTHAN
Application No.	58125714666
MoEF/SG File No.	8-14/2021-FC
Location.	RAJASTHAN
Address.	ASSISTANT MINING ENGINEER ROOPWASBharatpur
Amount(In Rs)	426659354/-

Amount In Words :Forty-Two Crore Sixty-Six Lakh Fifty-Nine Thousand Three Hundred and Fifty-Four Rupees Only

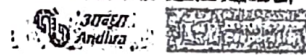
NEFT/RTGS to be made as per following details;

Beneficiary Name:	RAJASTHAN CAMPA
IFSC Code:	UBIN0903710
Pay to Account No.	1508558125714666 Valid only for this challan amount.
Bank Name & Address:	Union Bank Of India Lodhi Complex Branch, Block 11, CGO Complex, Phase I, Lodhi Road, New Delhi -110003.

- This Challan is strictly to be used for making payment to CAMPA by NEFT/RTGS only

BANK COPY

यूनियन बैंक Union Bank of India



NEFT / RTGS CHALLAN for CAMPA Funds

Date : 15-02-2022

Agency Name.	DMG RAJASTHAN
Application No.	58125714666
MoEF/SG File No.	8-14/2021-FC
Location.	RAJASTHAN
Address:	ASSISTANT MINING ENGINEER ROOPWAS Bharatpur
Amount(In Rs)	426659354/-

Amount In Words :Forty-Two Crore Sixty-Six Lakh Fifty-Nine Thousand Three Hundred and Fifty-Four Rupees Only

NEFT/RTGS to be made as per following details;

Beneficiary Name:	RAJASTHAN CAMPA
IFSC Code:	UBIN0903710
Pay to Account No.	1508558125714666 Valid only for this challan amount.
Bank Name & Address:	Union Bank Of India Lodhi Complex Branch, Block 11, CGO Complex, Phase I, Lodhi Road, New Delhi -110003.

- This Challan is strictly to be used for making payment to CAMPA by NEFT/RTGS only

After making successful payment, User Agencies may send a line confirmation through Email: helpdeskcampa@corpbank.co.in

Note: After making the required payment through challan, if the payment status has not been updated even after 7 working days, then kindly mail a copy of your challan with transaction date to

Email: cb0371@unionbankofindia.com



कार्यालय उप वन संरक्षक, भरतपुर

क्रमांक/एफ () एफसीए/उद्योग/2020-21/415 दिनांक : 21/01/2022

निमित्त
सहायक खनिज अभियन्ता,
रूपवास (यूजर एजेंसी)।

Sub:- Diversion of 398.0085 ha of forest land in favour of DMG, Rajasthan in Pahadpur Block A & B for mining and generation of employment and earning of revenue for Government in Bharatpur District in the State of Rajasthan (FP/RJ/MIN/125714/2021)

सन्दर्भ:- इस कार्यालय का पत्रांक 130 दिनांक 07.01.2022 के क्रम में।

उपरोक्त विषय में लेख है कि आलोच्य प्रत्यावर्तन प्रस्ताव के संबंध में सन्दर्भित पत्र द्वारा Government of India Ministry of Environment, Forests and Climate Change (Forest Conservation Division) Indira, New Delhi- 110003 के पत्र क्रमांक File No. 8-14/2021-FC Dated: 11 June, 2021 के द्वारा जारी सैद्धान्तिक स्वीकृति अनुसार Government of India Ministry of Environment, Forests and Climate Change (Forest Conservation Division) Indira, New Delhi- 110003 के पत्रांक File No. 5-3/2011-FC Dated: 06 January, 2022 से संशोधित एन.पी.वी. की दर के अनुसार संशोधित डिमाण्ड नोट जारी किया गया था। उल्लेखनीय है कि Government of India Ministry of Environment, Forests and Climate Change (Forest Conservation Division) Indira, New Delhi- 110003 के पत्रांक File No. 5-3/2011-FC (vol-I) Dated: 19 January, 2022 के अनुसार उक्त एन.पी.वी. की नवीन दरें दिनांक 06.01.2002 से पूर्व जारी सैद्धान्तिक स्वीकृति वाले प्रपोजल पर लागू नहीं होंगी। इस कार्यालय के पत्रांक 04 दिनांक 03.01.2022 से एन.पी.वी. की पुरानी दर अनुसार जारी डिमाण्ड नोट ही मान्य रहेगा। अतः सैद्धान्तिक स्वीकृति की शर्त संख्या (Xiv) की अनुपालना में संशोधित मांग राशि विवरण निम्नानुसार है:-

क्र. सं०	विवरण	क्षेत्रफल (हेक्टर में)	दरराशि (रु० में)	कुलराशि (रु० में)	वि. वि.
1	2	3	4	5	6
1	नेट प्रेजेंट नेचर वैल्यू (NPV)	398.0085 हे०	6,26,000	24,91,53,321 रु० for ecoclass-III Open Forest	OSMFWP (Online submission & monitoring of forest & wildlife clearance portal) द्वारा सृजित ई-चालान द्वारा Online जमा कराये जादे।
2	Cost of Compensatory Afforestation for NFL	398.0085 हे०	1,92,700	7,66,96,238 रु०	
3	Cost of Compensatory Afforestation for DFL	400 हे०	1,60,400	6,41,60,000 रु०	
4	Safety zone	3.9095	33,200	1,29,795 रु०	
5	Wildlife management plan	-	-	3,65,20,000 रु०	
	योग			42,66,59,354 रु०	

अतः आप सैद्धान्तिक स्वीकृति की शर्त संख्या 1 से 29 तक जो आप से सम्बंधित है की पूर्ति करते हुए मांग राशि अविलम्ब जमा करावें।
संलग्न:- उपरोक्तानुसार।

क्रमांक/एफ 0 एफसीए/उद्योग/2020-21/
प्रतिलिपि:- निम्नलिखित को सूचनाार्थ एवं आवश्यक कार्यवाही हेतु प्रेषित है:-

1. प्रमुख शासन सचिव, वन विभाग, राजस्थान, जयपुर।
2. प्रमुख शासन सचिव, खनिज विभाग, राजस्थान, जयपुर।
3. प्रधान मुख्य वन संरक्षक, (हॉफ) अरण्य भवन, राजस्थान, जयपुर।
4. अति. प्रधान मुख्य वन संरक्षक, वन सुरक्षा एवं नोडल अधिकारी, एफ.सी.ए. जयपुर, राजस्थान।
5. अतिरिक्त निदेशक, खनिज एवं भू-विज्ञान विभाग, उद्योग।
6. मुख्य वन संरक्षक, भरतपुर।

उप वन संरक्षक
भरतपुर
दिनांक

उप वन संरक्षक
भरतपुर

राजस्थान सरकार
खान एवं भूविज्ञान विभाग (गुप-2) विभाग

क्रमांक: प.20(37)खान/गुप-2/2018

जयपुर, दिनांक: 0-2 FEB 2022

निदेशक,
खान एवं भूविज्ञान विभाग,
उदयपुर (राज.)

विषय:- बंशीपहाडपुर क्षेत्र में खनिज सेण्डस्टोन के खनन हेतु वन भूमि
प्रत्यावर्तन के लिये क्षतिपूर्ति राशि/क्षतिपूर्ति वृद्धारोपण की राशि जमा
कराने के संबंध में।

संदर्भ:- आपका पत्र दिने/रा.खान/पदा/आयवर्जन-बंशीपहाडपुर/भरतपुर
/116 दिनांक 12.01.2022 के क्रम में।

महोदय,

उपरोक्त विषयान्तर्गत संदर्भित पत्र के क्रम में वित्त (व्यय-5) विभाग द्वारा उक्त
प्रकरण में निम्नानुसार टिप्पणी की गई है:-

प्रशासनिक विभाग के प्रस्तावानुसार बंशीपहाडपुर क्षेत्र, जिला भरतपुर में खनिज
सेण्डस्टोन के खनन क्षेत्र हेतु 398.0085 हेक्टर वन भूमि के प्रत्यावर्तन के
लिए क्षतिपूर्ति राशि/क्षतिपूर्ति वृद्धारोपण राशि व वन भूमि की एन.पी.वी. (Net
Present Value) की राशि रु. 55,87,10,814/- (अक्षरों में राशि रु. पचास करोड़
सत्तासी लाख दस हजार छः सौ चौदह मात्र) वन विभाग में जमा कराया है।
खान विभाग के निजी निक्षेप खाता एस. एम. एफ. (स्टेट मिनेरल फण्ड) (हजद
मद 8342-00-120-67-00 पीडी खाता संख्या 7019) में उपलब्ध राशि रु.
76.29 करोड़ में से भुगतान किये जाने की सहमति इस शर्त पर दी जाती है
कि खान एवं भू-विज्ञान विभाग सफल बोलीदाताओं से अंशा पत्र जारी होने के
पश्चात् उक्त राशि पुनः वसूल करेगा।

अतः प्रकरण में उपरोक्त टिप्पणी के अनुसार कार्यवाही किया जाना सुनिश्चित
करावे। यह टिप्पणी वित्त (व्यय-5) विभाग के एम.आर. नं. 102200224 दिनांक
28.01.2022 से अनुमोदित है।

भवदीया

(नीचे बसुन्तानि)
शासन उप-सचिव

अतिआवश्यक
ई.मेल.

राजस्थान सरकार
Government of Rajasthan
निदेशालय खान एवं भूविज्ञान विभाग
DIRECTORATE OF MINES & GEOLOGY

खनिज भवन/Khanij Bhawan, उदयपुर/Udaipur-313001
दुरभाष/Phones:2415091-95, फैक्स/Fax:(0294)-2410526

क्रमांक:-निदे/केश/प.10/2020-21/11

दिनांक : 16.02.2022

—:: कार्यालय आदेश ::—

शासन उप सचिव, खान एवं पेट्रोलियम (ग्रुप-2), जयपुर के पत्र क्रमांक प.20(37) खान/ग्रुप-2/2019 दिनांक 02.02.2022 में दिए गए निर्देशों एवं वित्त (व्यय-5) विभाग के एम.आर. नम्बर 102200224 दिनांक 28.01.2022 से अनुमोदन के क्रम में बंशीपहाडपुर क्षेत्र में खनिज सेण्डस्टोन के खनन हेतु वन भूमि प्रत्यावर्तन के लिए क्षतिपूर्ति राशि/क्षतिपूर्ति वृक्षारोपण एवं वन भूमि की एन.पी.वी. (Net Present Value) के नाम राशि जमा कराने हेतु स्टेट मिनरल फण्ड के पी.डी. खाता संख्या 7019 (मद 8342-00-120-67-00) में से राशि रुपए 42,66,59,354/- राजस्थान केम्पा के बैंक खाते में निम्नानुसार हस्तांतरित की जाती है :-

Account Title	RAJASTHAN CAMPA
Account Number	1508558125714666
IFSC Code	UBIN0903710
Bank Name & Address	Union Bank of India, Lodhi Complex Branch, Block 11 CGO Complex, Phase I, Lodhi Road, New Delhi-110003
E Mail ID	helpdeskcompa@corpbank.co.in

(गिरीश कच्छारा)RACS

वित्तीय सलाहकार,
खान एवं भू विज्ञान विभाग,
राजस्थान-उदयपुर

(कुंज बिहारी पंड्या)IAS

निदेशक,
खान एवं भू विज्ञान विभाग,
राजस्थान-उदयपुर

क्रमांक:-निदे/केश/प.10/2020-21/12-24

दिनांक : 16.02.2022

प्रतिलिपि निम्न को सूचनार्थ एवं आवश्यक कार्यवाही हेतु प्रेषित है :-

- विशिष्ट सहायक, माननीय खान मंत्री महोदय, राजस्थान-सरकार।
- निजी सचिव, अतिरिक्त मुख्य सचिव, खान एवं पेट्रोलियम विभाग, जयपुर।
- शासन उप सचिव, खान (ग्रुप-2) विभाग, जयपुर को पत्र क्रमांक प. 20(37)खान/ग्रुप-2/2019 दिनांक 02.02.2022 के क्रम में।
- नोडल अधिकारी, डी.एम.एफ.टी., केन्द्रीय कार्यालय, उदयपुर।
- अतिरिक्त निदेशक (खान), पर्यावरण एवं विकास अनुभाग, केन्द्रीय कार्यालय, उदयपुर।
- कार्यालय उप वन संरक्षक, भरतपुर।
- अतिरिक्त निदेशक (खान) कोटा।

राजस्थान सरकार
निदेशालय, खान एवं भूविज्ञान विभाग,
राजस्थान, उदयपुर।

जम्मा ई - मेल

क :- निदे/अनिरव/पथा/सू. / 13

दिनांक :- 21/02/2022

महायक खनि अभियन्ता,
खान एवं भू-विज्ञान विभाग
रूपवास।

M- 70425-97401
Fax- 24363542

विषय :- पहाडपुर वन क्षेत्र के ब्लॉक ए व बी (बन्ध बरैठा) तहसील रूपवास जिला भरतपुर की वन भूमि प्रत्योवर्तन हेतु क्षतिपूर्ति राशि/क्षतिपूर्ति वृक्षारोपण की राशि व वन भूमि की एन. पी. वी. की राशि जमा कराने के सम्बन्ध में।

संदर्भ:- आपका पत्रांक सखअ/रूप/भरत/सीसी/नीलामी/2022/597 दिनांक 15.02.2022 के कम में।

महोदय,

उपरोक्त विषयान्तर्गत संदर्भित पत्र के कम में वन भूमि के डायवर्जन क्षेत्र 398.0085 हेक्टर के लिये जमा किये जाने वाली मांग राशि 42,66,59,354/- (अक्षरे बयालिस करोड़ छियासठ लाख उनसठ हजार तीन सौ चौवन रुपये) स्टेट मिनरल फण्ड ट्रस्ट (S.M.F.T) निदेशालय पी. डी. खाते से बिल संख्या 311-16/02/2022, टी. वी. संख्या 81307 दिनांक 17/02/2022 से कोषालय शहर उदयपुर द्वारा जमा की जा चुकी है। वारंते सूचनार्थ एवं अग्रिम आवश्यक कार्यवाही हेतु प्रेषित है।

संलग्न :- 1- ECS Slip Details
2- कोषालय को प्रस्तुत बिल प्रति

भवदीय,



(पी. आर. आमेता)

अतिरिक्त निदेशक खान
पर्यावरण एवं विकास

दिनांक :- 21.02.2022

कमांक :- निदे/अनिरव/पथा/सू. / 14-18

प्रतिलिपि:- सूचनार्थ एवं आवश्यक कार्यवाही हेतु प्रेषित है।

1. वित्तीय सलाहकार, के. का. उदयपुर।
2. अतिरिक्त निदेशक (खान) कोटा जोन कोटा।
3. अधीक्षण खनि अभियन्ता (मु-II), के. का. उदयपुर।
4. अधीक्षण खनि अभियन्ता, जयपुर एवं समन्वयक
5. अधीक्षण खनि अभियन्ता, भरतपुर

B1

ECS Slip Details

DDO Name	: 848(Director & F. A. Mines and Geology Department, Udaipur)	Month / Year	: February / 2022
Bill Name	: PD 7019	Bill No - Date	: 317-16/02/2022
Cash Amount	: 426659354.00	Gross Amount	: 426659354.00
Value Date (Process Date)	: 17/02/2022	TV NO.	: 61307
Soft Copy No	: EPV80114001586201093202202171090	TV Date	: 17/02/2022



[Home](#) LoginID:84838 Year:2021-2022

OfficeName:DIRECTOR, MINES & GEOLOGY

DEPARTMENT,RAJASTHAN,UDAIPUR(848)

[Master](#) [Bill Processing](#) [Authorization](#) [Reports](#) [Other Bill](#) [Employee Corner](#) [System Admin](#) [Help](#) [LogOut](#)

BILL STATUS

Month: Year: Bill Name: Bill No:

S.No.	Soft Copy No.	File Generation Date	Bank Download Date	Bank Feedback
1	EPVB0114001586201093202202171090	17/02/2022	17/02/2022	Pass





**HIGH COURT OF JUDICATURE FOR RAJASTHAN
BENCH AT JAIPUR**

S.B. Civil Writ Petition No. 8028/2004

Pashan Utpadak Sahakari Samiti

----Petitioner

Versus

State Of Raj And Ors

----Respondent

Connected With

S.B. Civil Contempt Petition No. 32/2005

Pashan Utpadak Sahkari Samiti

----Petitioner

Versus

Laxmi Narain Deve

----Respondent

For Petitioner(s)	:	Mr. Bipin Gupta, through V.C.
For Respondent(s)	:	Mr. Ganesh Meena AAG, through V.C. Mr. Mahesh Gupta, through V.C.

HON'BLE MR. JUSTICE SAMEER JAIN

Order

28/01/2022

Application for early listing is allowed.

List on 10.03.2022.

(SAMEER JAIN),J

JKP/6-7